

Cycle to the Source





Annual Cambridge Watershed Bike Tour Map

*Held in the fall *32 miles



For more information and to sign up:
www.cambridgema.gov/water/programs/watershedbiketour



-  Proposed bike route
-  Stop along the route
-  Water body
-  Street / highway

Cycle to the Source

Annual Cambridge Watershed Bike Tour Map

*Held in the fall *32 miles

- 1 Walter J. Sullivan Water Purification Facility**
250 Fresh Pond Parkway, Cambridge MA 02138
Location of the water filtration facility, Cambridge Water Department (CWD) offices, and Fresh Pond Reservation.
- 2 Lexington Visitors Center**
1875 Massachusetts Ave, Lexington, MA 02420
- 3 Paul Revere Capture Site**
180 N Great Rd, Lincoln, MA 01773
Historically significant location within the Cambridge Watershed.
- 4 CWD Barn / Watershed Field Office**
167 Trapelo Rd, Lincoln, MA 01773
Field office located in the watershed. Houses HAZMAT equipment and provides easy access to watershed.
- 5 Hobbs Brook Dam and Gatehouse**
750 Winter St, Waltham, MA 02451
Location of the Hobbs Brook reservoir, dam, and gatehouse.
- 6 Stony Brook Dam and Gatehouse**
1 Gate House Ln, Weston, MA 02493
Location of the Stony Brook reservoir, dam, and gatehouse.



For more information and to sign up:
www.cambridgema.gov/water/programs/watershedbiketour

