

# Little Fresh Pond Shoreline Access Restoration Project



2020 Existing  
Conditions Photo

13 April 2021



HATCH

# LFP SHORELINE ACCESS (2004 AND 2007)

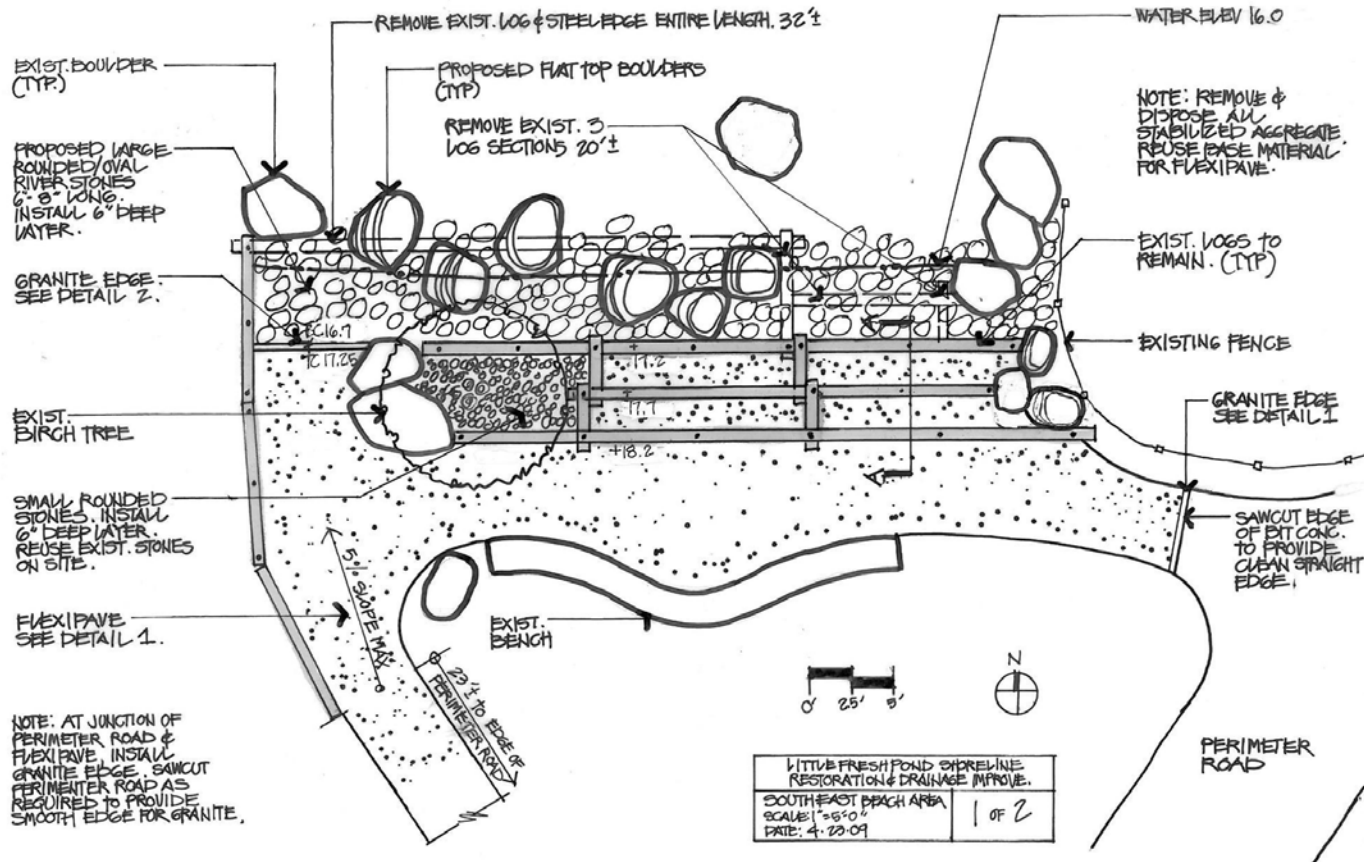


PHOTO OF ERODED AND COMPACTED CONDITIONS  
(2004)



PHOTO OF NEWLY CONSTRUCTED SHORELINE  
(2007)

# ORIGINAL AND REVISED LAYOUT PLANS



# EXISTING CONDITIONS



ACCESS POINTS FROM PERIMETER ROAD SHOWING FLEXIBLE  
POROUS PAVING PATH

TIMBER AND STONE BENCH

# EXISTING CONDITIONS




SHORELINE CONDITIONS WITH DESTABILIZED CEDAR LOG AND GRANITE CURB EDGING (2020)

# EXISTING CONDITIONS

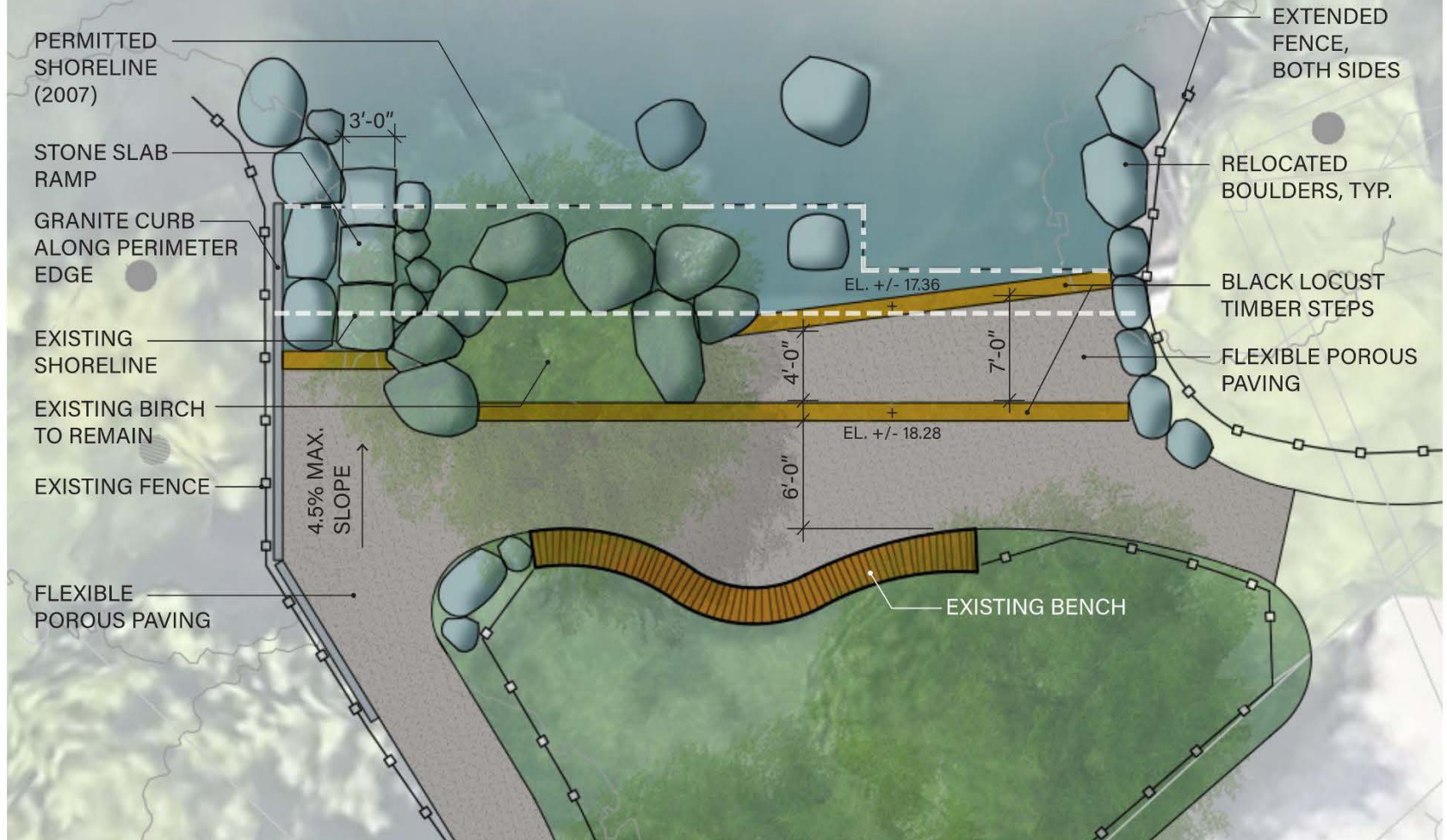


SHORELINE CONDITIONS WITH DESTABILIZED LOG AND GRANITE CURB EDGING (2020)

# SITE ANALYSIS




# PREFERRED OPTION



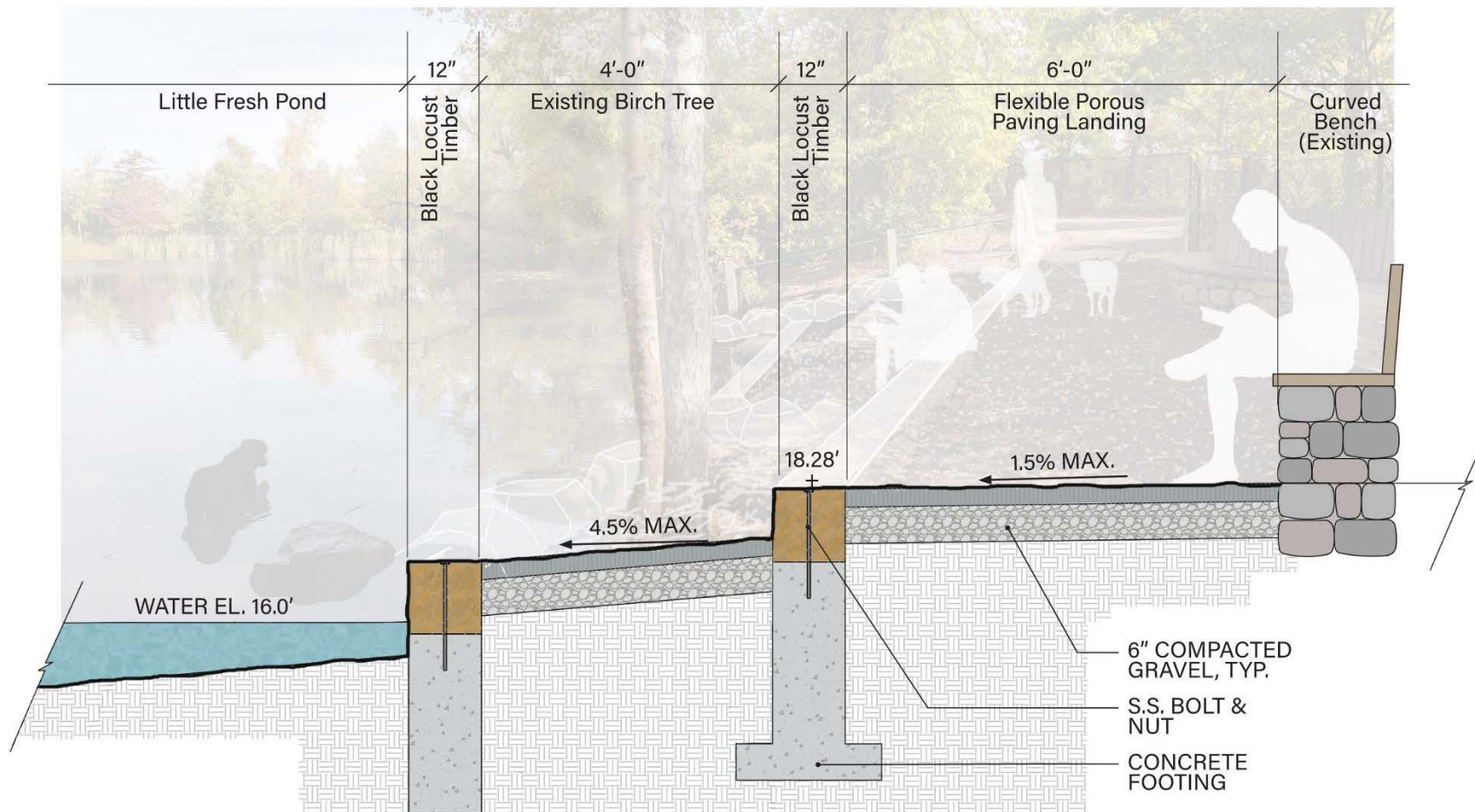


# SITE ANALYSIS



# PREFERRED OPTION





**PERFERRED OPTION - SECTION AT LITTLE FRESH POND DOG BEACH**

N.T.S.

# QUESTIONS & INPUT



HATCH