

NEIGHBORHOOD PROFILE

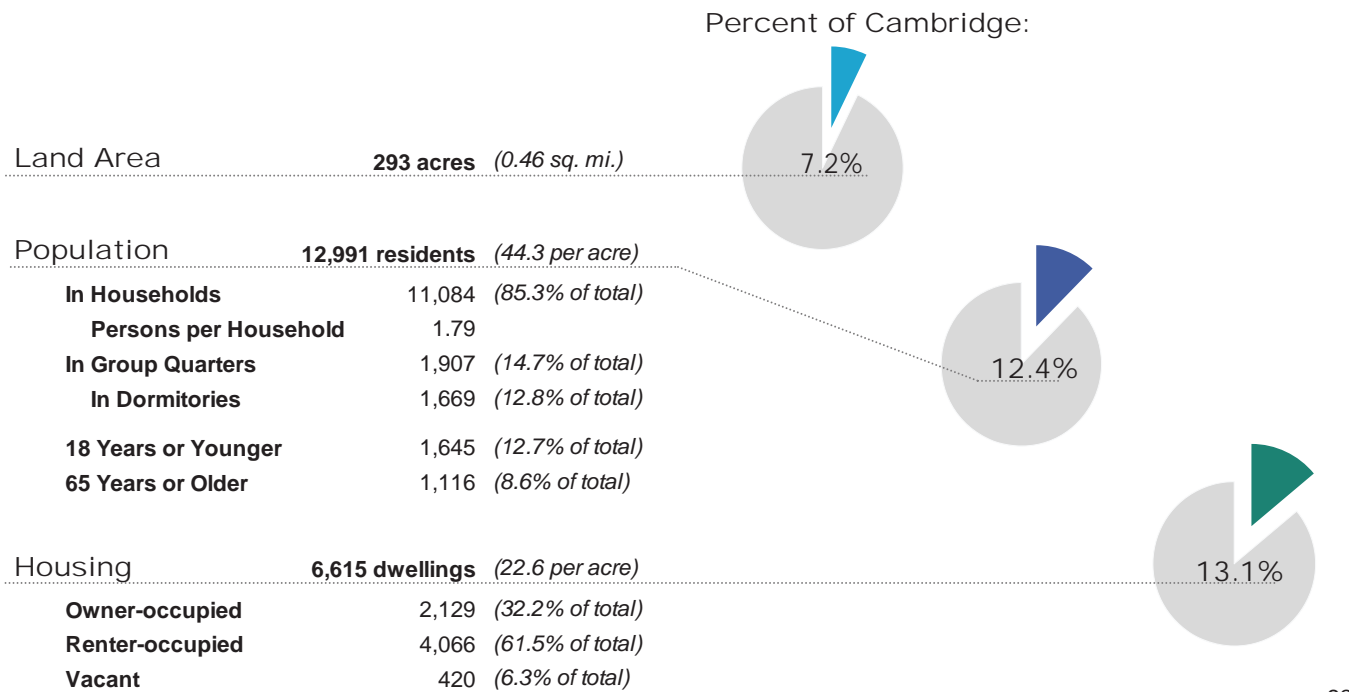
Neighborhood: Mid-Cambridge / Area 6



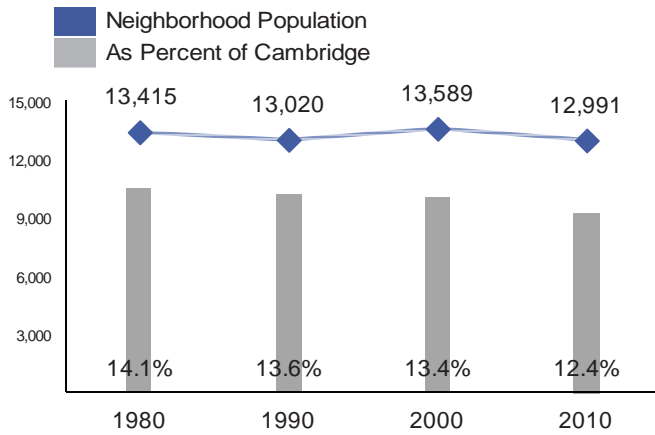
NEIGHBORHOOD PROFILE: MID-CAMBRIDGE / 6



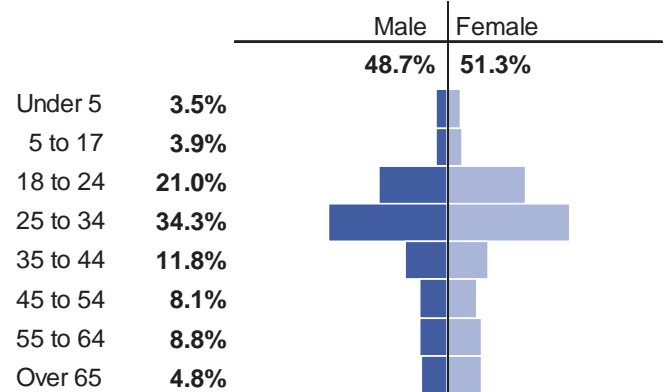
HIGHLIGHTS



POPULATION TRENDS

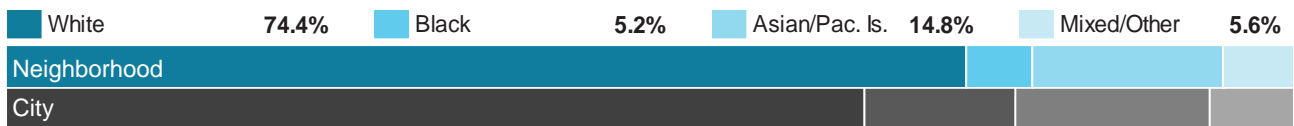


AGE AND SEX BREAKDOWN

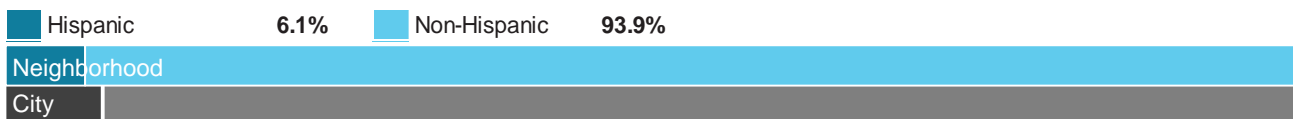


DEMOGRAPHICS

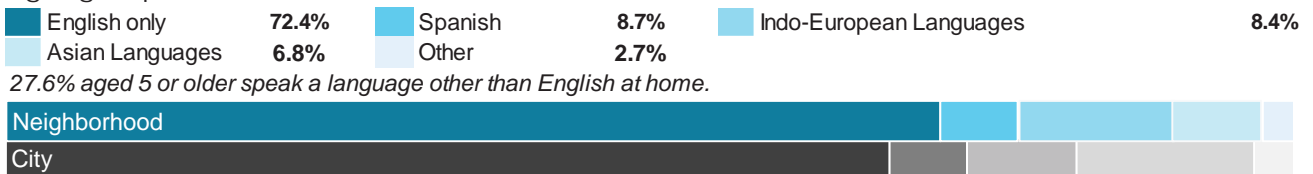
Race



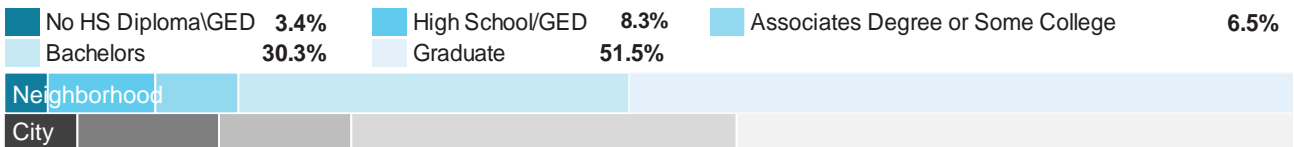
Hispanic Origin



Language Spoken at Home



Educational Attainment

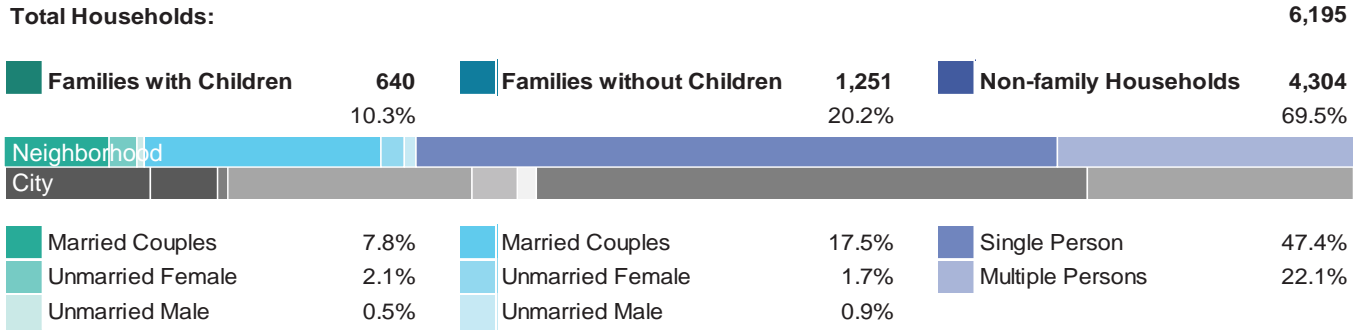


JOURNEY TO WORK



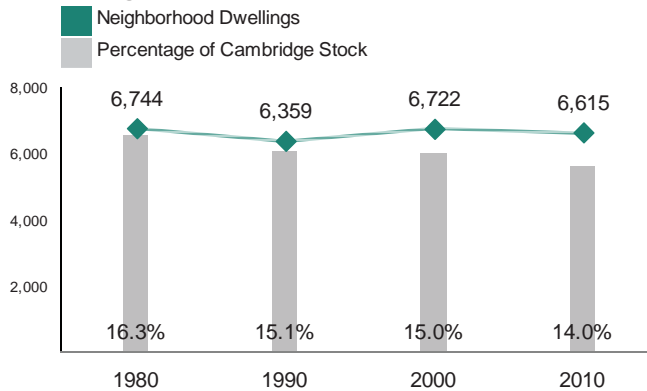
Mode	Percentage	Mode	Percentage	Mode	Percentage
Drive alone	27.0%	Transit	27.3%	Walk	25.1%
Carpool	5.4%	Bike	7.8%	Work at Home	6.6%
				Other Modes	0.9%

HOUSEHOLDS

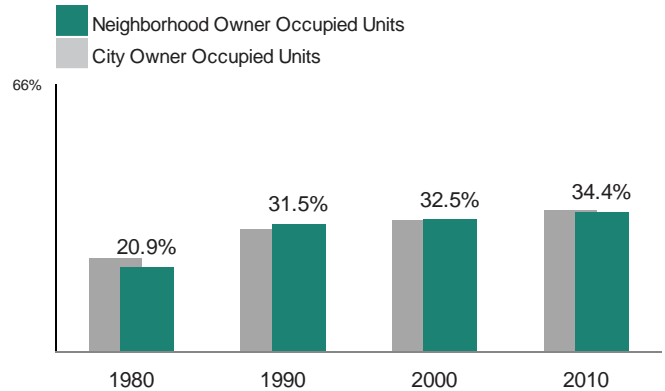


HOUSING AND VEHICLE OWNERSHIP

Dwellings Units



Owner Occupied Units (as % of occupied units only)



Housing Stock (% of Units)



	% of Units	% of Properties
Single Family	4.5%	24.7%
2 to 4 Units	25.9%	55.0%
5 to 12 Units	16.1%	11.9%
13 to 25 Units	12.0%	3.5%
26 Units or more	41.5%	4.8%

Residential Properties (% of Properties)



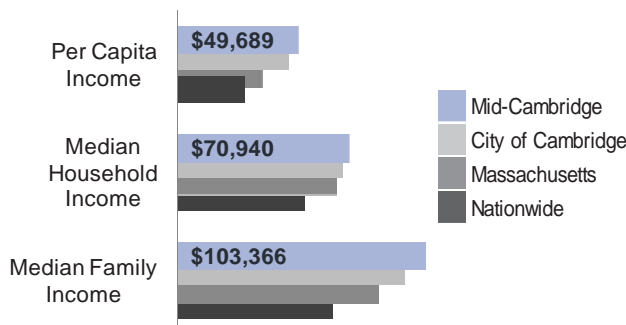
Vehicles per Household



No Vehicles	33.9%	1 Vehicle	53.2%
2 Vehicles	11.3%	3 or More Vehicles	1.6%

ECONOMIC MEASURES

Income (all figures adjusted to 2011 levels)



Rates of Poverty

