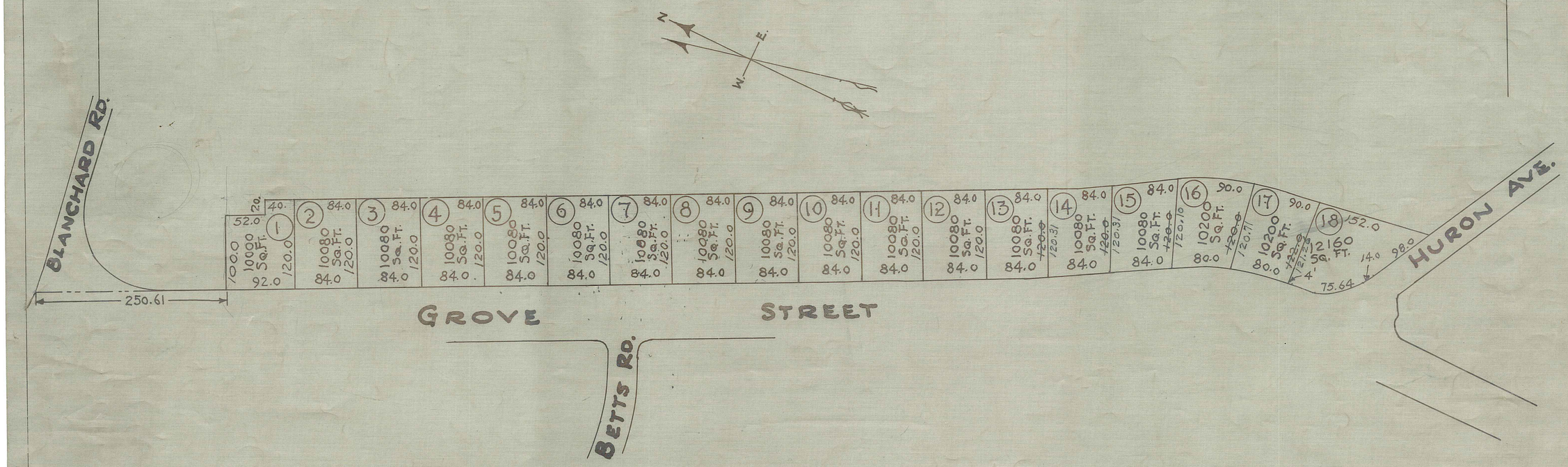

PART OF FRESH POND RESERVATION
CAMBRIDGE-MASSACHUSETTS
PROPOSED FOR
HOUSING DEVELOPMENT

SCALE 1"=100'-0"
5 FEBRUARY 1951

Edgar W. Davis.
CITY ENGINEER

NOTES:

1. ALL MEASUREMENTS & AREAS ARE MORE OR LESS.
2. THE TOTAL AREA OF THESE LOTS 183680 SQUARE FEET SHALL BE KNOWN AS LOT "A"
3. LOT NUMBERS ADDED 27 JUNE 1951.
4. ~~CORRECTED TO 15 DECEMBER 1952.~~

7333

7333

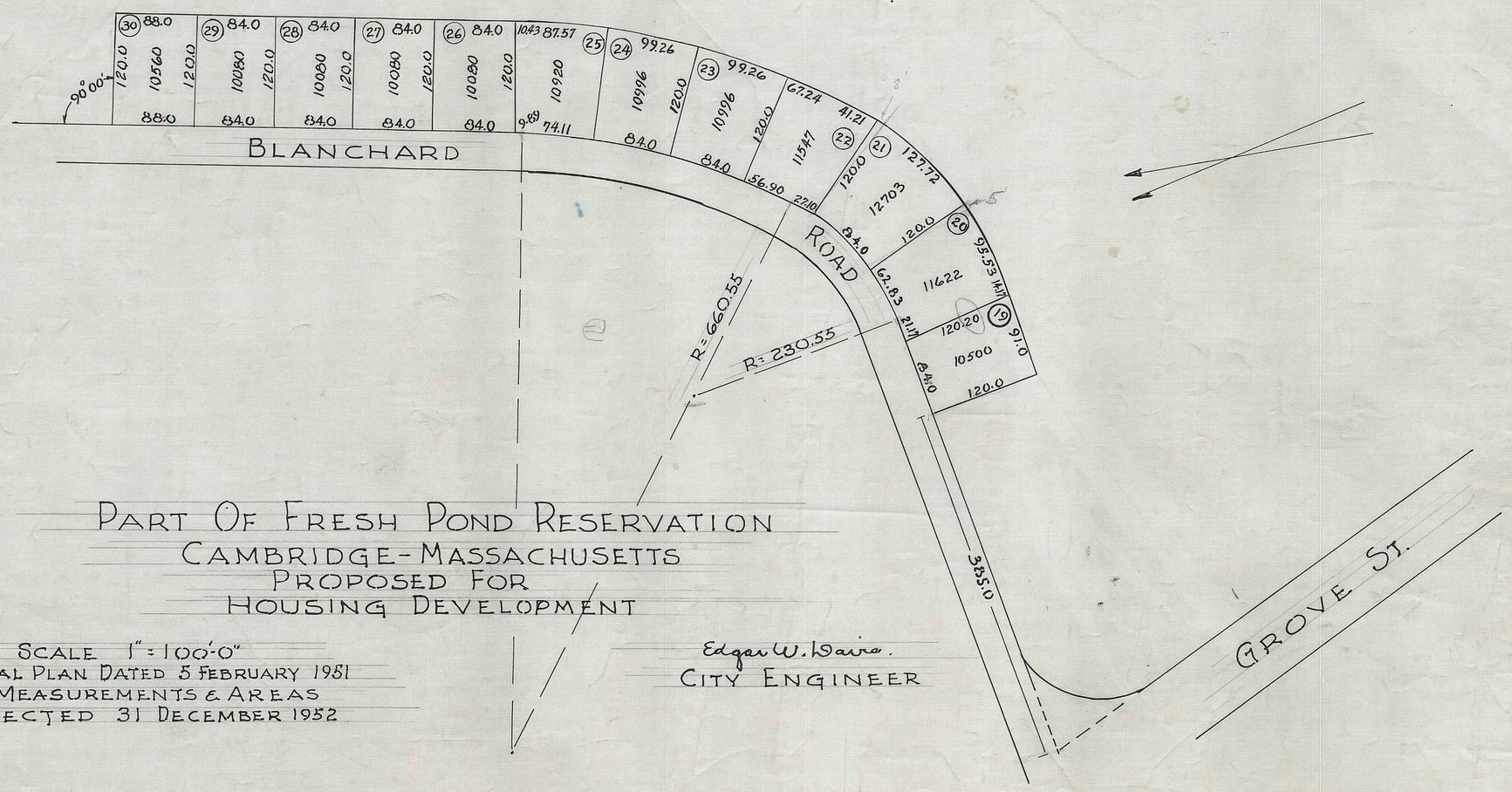

PART OF FRESH POND RESERVATION
CAMBRIDGE-MASSACHUSETTS
PROPOSED FOR
HOUSING DEVELOPMENT

SCALE 1" = 100'-0"
ORIGINAL PLAN DATED 5 FEBRUARY 1951
LOT MEASUREMENTS & AREAS
CORRECTED 31 DECEMBER 1952

Edgar W. Daire.
CITY ENGINEER

NOTES:
1 THE TOTAL AREA OF THESE LOTS 130164 SQUARE FEET SHALL BE KNOWN AS LOT "B"
2 LOT NUMBERS ADDED 21 JUNE 1951.
3 CORRECTED TO 31 DECEMBER 1952

7333

7333

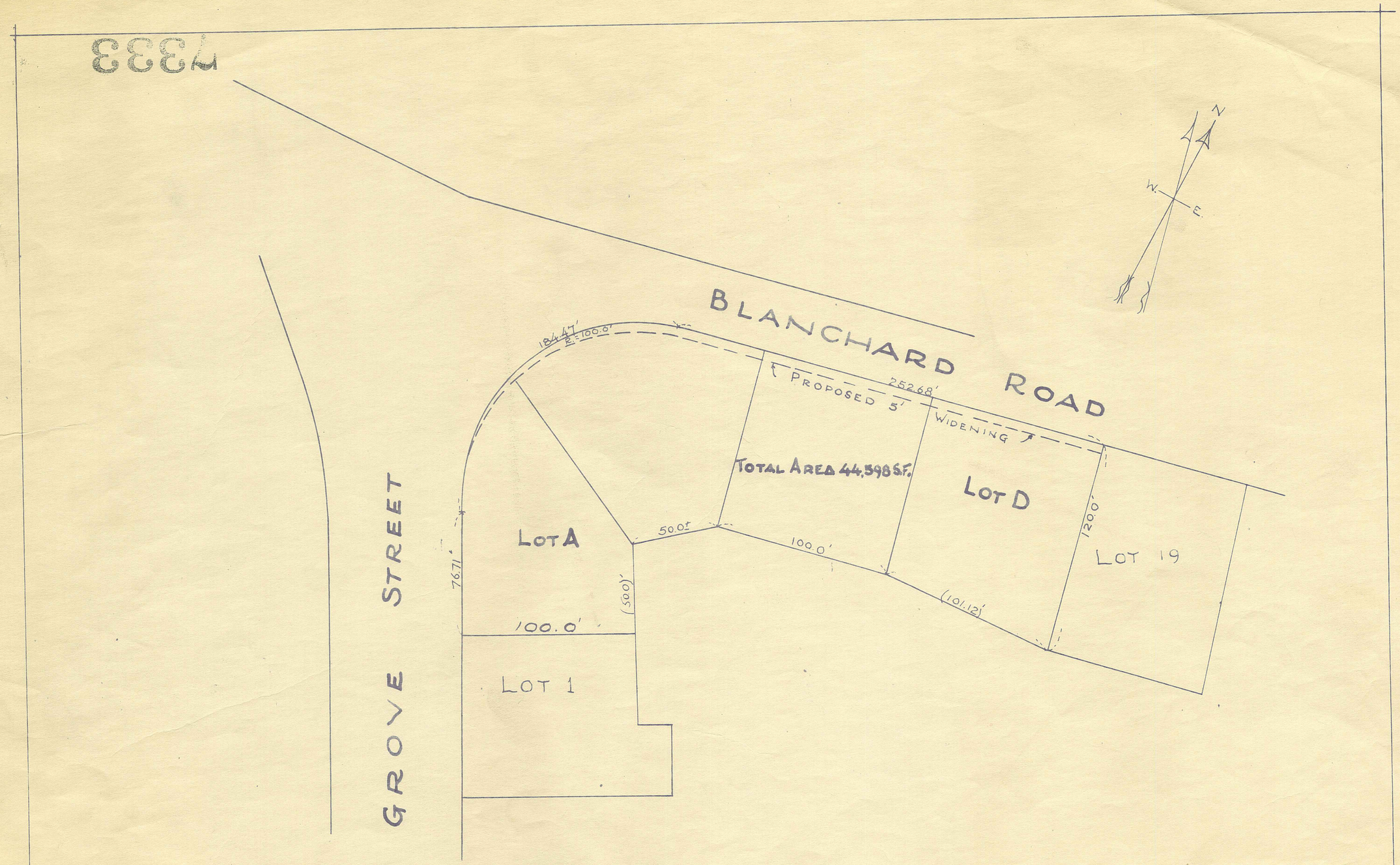

(Recorded —)

SCALE 1"=40'-0" 17 FEBRUARY 1955	PART OF FRESH POND RESERVATION, CAMBRIDGE, MASS. PROPOSED FOR HOUSING DEVELOPMENT	Edward Smith ACTING CITY ENGINEER

7333

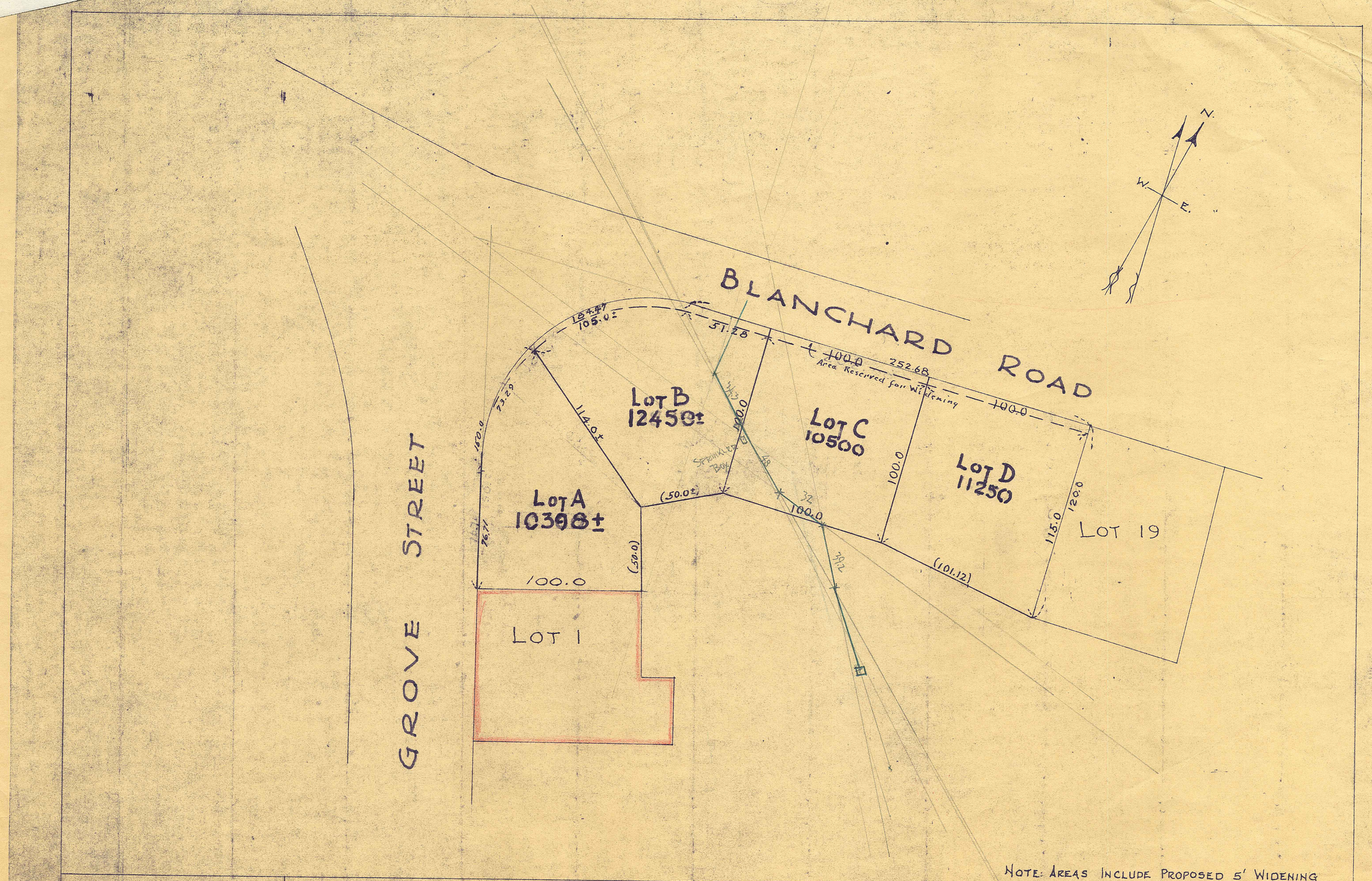

NOTE: AREAS INCLUDE PROPOSED 5' WIDENING

SCALE 1"=40'-0"

17 FEBRUARY 1955

Ammended Dec. 28, 1955

PART OF FRESH POND RESERVATION, CAMBRIDGE, MASS.
PROPOSED FOR HOUSING DEVELOPMENT

Edward Smutto

ACTING CITY ENGINEER

Final

7333

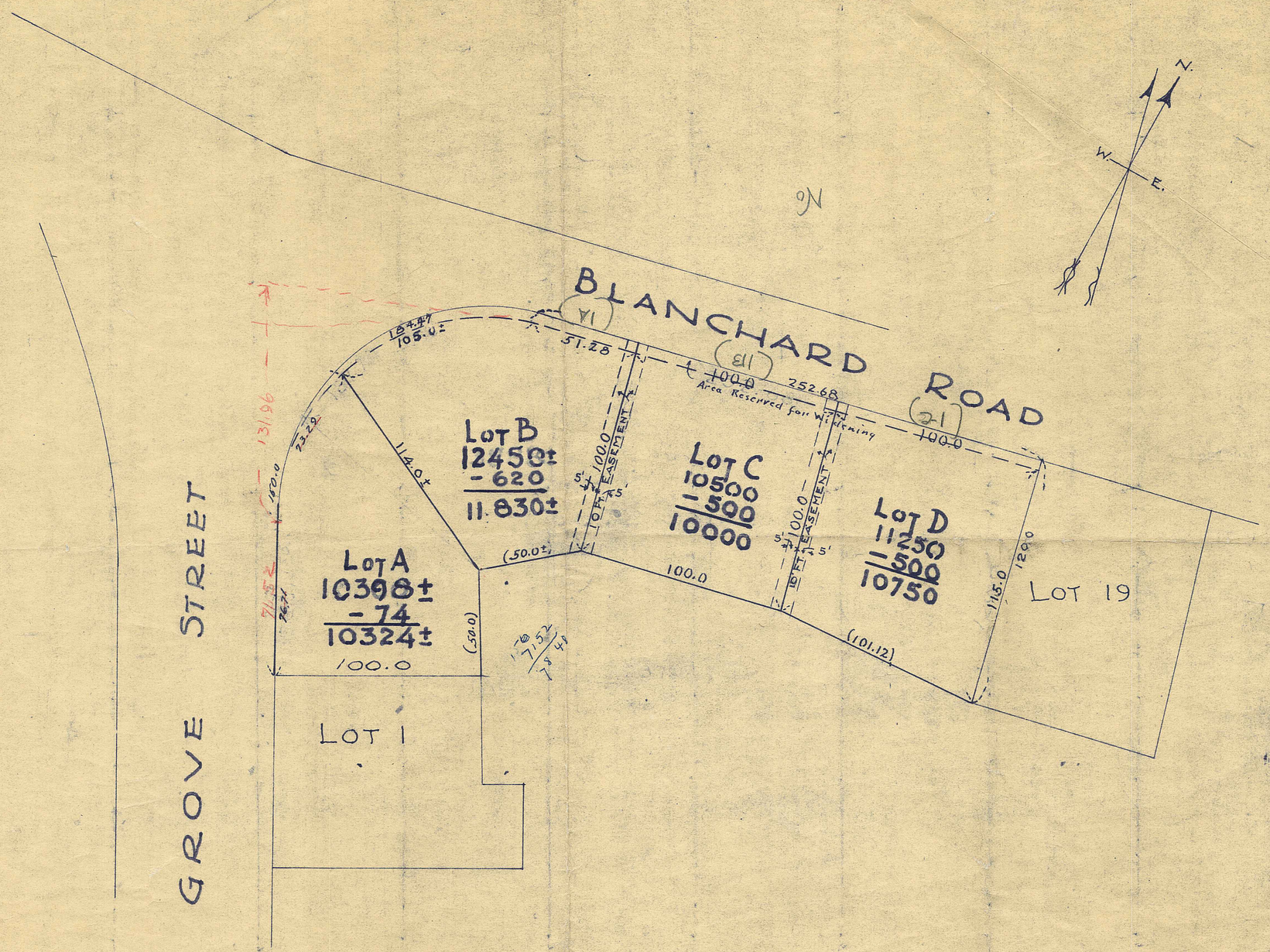

NOTE: AREAS INCLUDE PROPOSED 5' WIDENING

SCALE 1"=40'-0" 17 FEBRUARY 1955 Ammended Dec. 28, 1955	PART OF FRESH POND RESERVATION, CAMBRIDGE, MASS. PROPOSED FOR HOUSING DEVELOPMENT	Edward Smutts ACTING CITY ENGINEER

Final 7333

7333

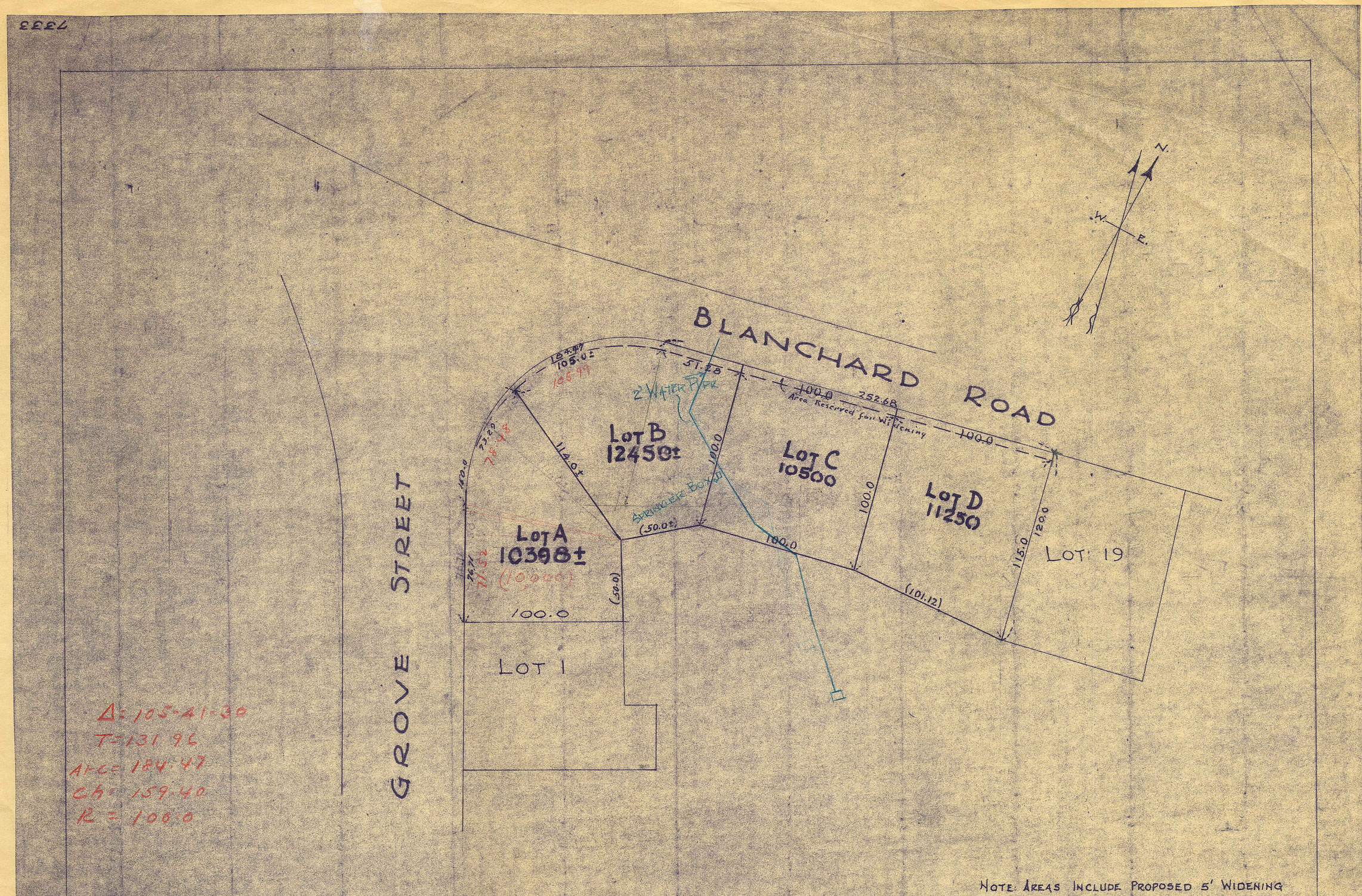

NOTE: AREAS INCLUDE PROPOSED 5' WIDENING

SCALE 1"=40'-0"

17 FEBRUARY 1955

Ammended Dec. 28, 1952

PART OF FRESH POND RESERVATION, CAMBRIDGE, MASS.
PROPOSED FOR HOUSING DEVELOPMENT

Edward Smith

ACTING CITY ENGINEER

Final 7333

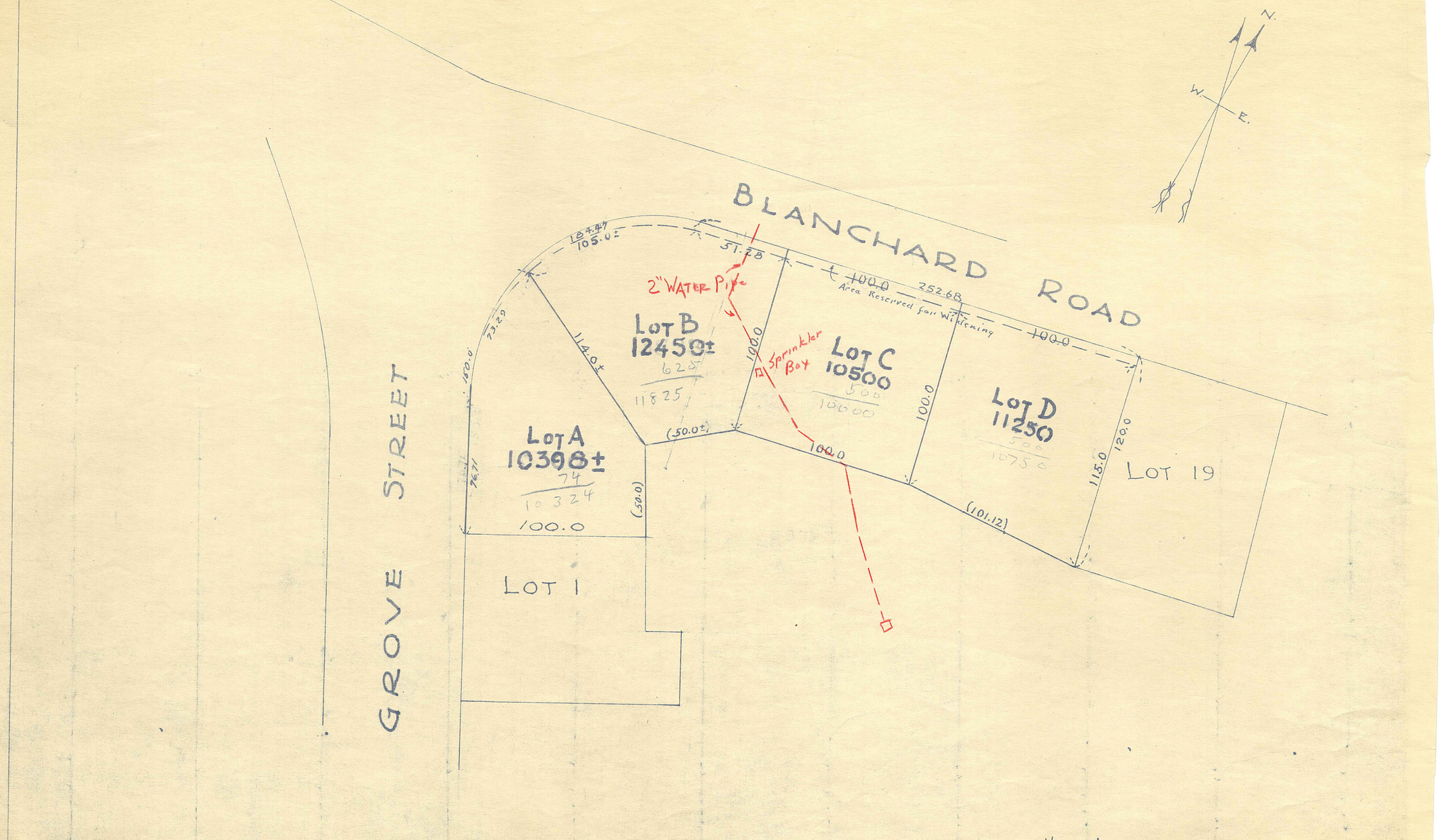

NOTE: AREAS INCLUDE PROPOSED 5' WIDENING

SCALE 1"=40'-0"

17 FEBRUARY 1955

Ammended Dec. 28, 1955

PART OF FRESH POND RESERVATION, CAMBRIDGE, MASS.
PROPOSED FOR HOUSING DEVELOPMENT

Edward Sullivan

ACTING CITY ENGINEER

Final

PLAN SHOWING EXISTING SEWERS AND PROPOSED SEWER ON GROVE STREET

CAMBRIDGE, MASS.
SCALE: 1" = 40'
NOVEMBER 1956
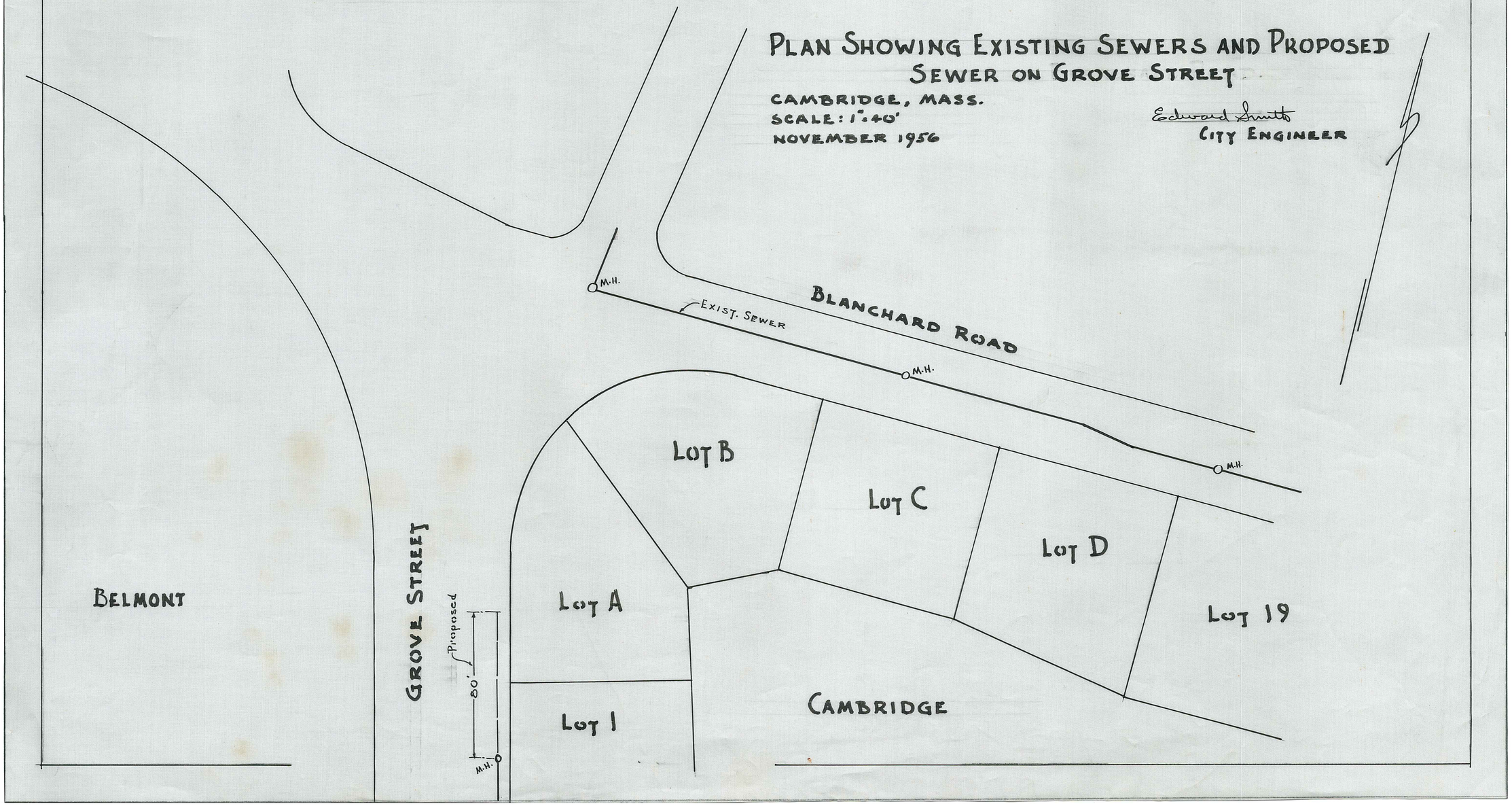
Edward Smith
CITY ENGINEER