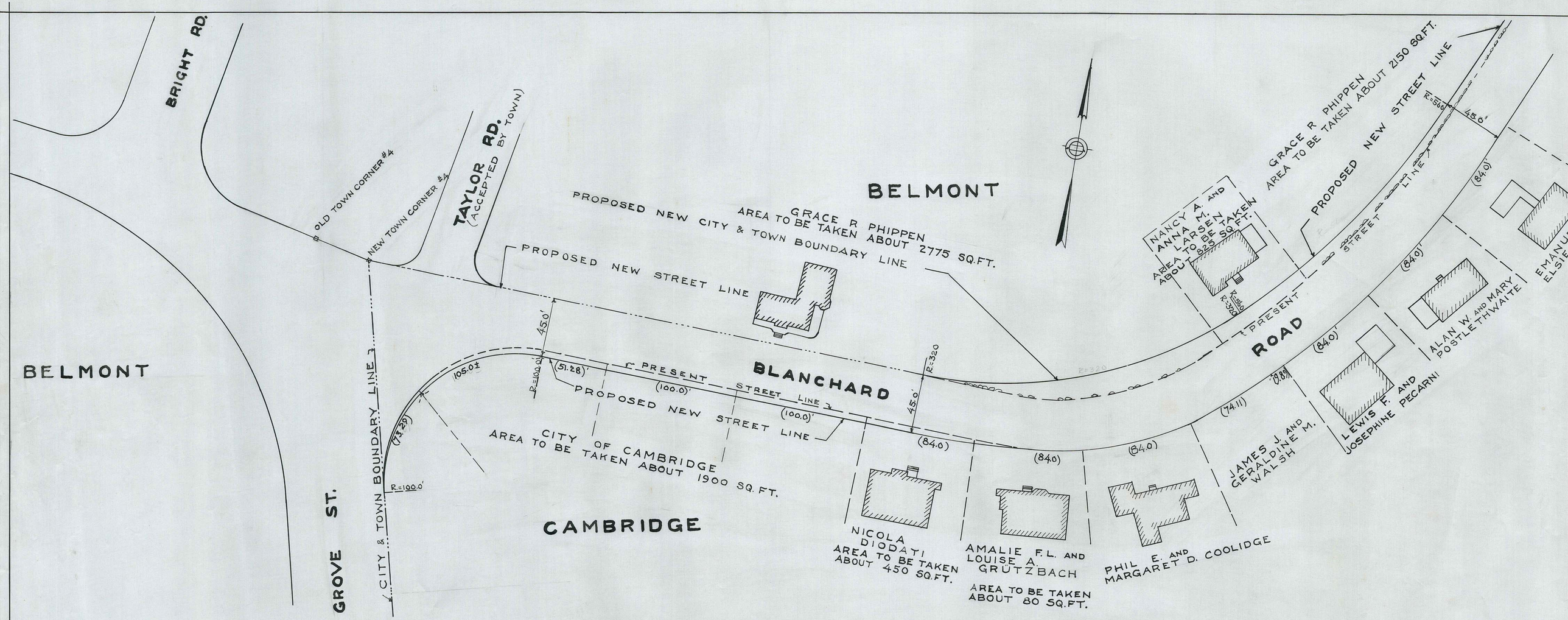

SCALE-1"=40'-0"
JANUARY 6, 1956

TAKING PLAN ~ PROPOSED WIDENING OF BLANCHARD ROAD BETWEEN GROVE ST., BELMONT AND CONCORD AVENUE, CAMBRIDGE, MASS.

SHEET Nº 1 OF 2 SHEETS

ACTING CITY EN

A

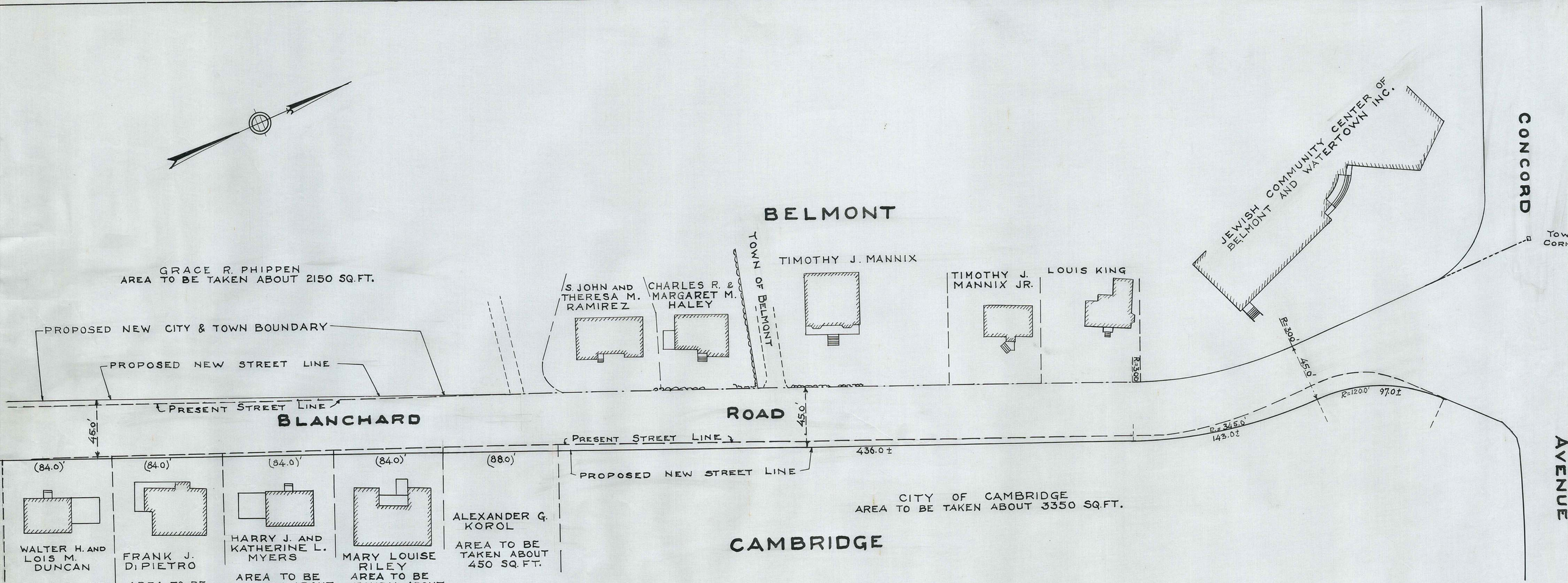

SCALE-1"=40'-0"
JANUARY 6, 1956

TAKING PLAN - PROPOSED WIDENING OF BLANCHARD ROAD BETWEEN GROVE ST., BELMONT AND CONCORD AVENUE, CAMBRIDGE, MASS.

SHEET Nº2 OF 2 SHEETS

ACTING CITY ENGI

A-

PLAN OF PROPOSED CHANGE OF BOUNDARY LINE
BETWEEN BELMONT AND CAMBRIDGE. APPROXIMATE
COORDINATES AND BEARINGS ARE RELATED TO MASS. COORDINATE
SYSTEM. SCALE 1 INCH = 40 FEET
JUNE 1955
Howard S. Hatch
Middlesex County Engr.
WASHINGTON ST.
OLD TOWN CORNER #4
NEW TOWN CORNER #4
691,613.58
505,400.38
S 79° 32' 38" W
GROVE ST.
BELMONT
CAMBRIDGE
BELMONT
CAMBRIDGE
431.60
P.T.
#3G
692,038.02
505,478.70
RAD. 320.0
Δ = 45° 29' 13"
LEN. 254.05
#3F
692,245.05
505,614.18
P.C.C.
Δ = 23° 12' 27"
RAD. 560.0
LEN. 226.83
#3E
692,331.09
505,822.38
P.C.
S 10° 50' 58" W
405.27
#3D
692,407.37
506,220.41
S 10° 07' 18" W
216.24
#3C
692,445.37
506,433.28
BD. D.H.
S 10° 41' 08" W
BELMONT
CAMBRIDGE
248.72
P.T.
#3B
692,491.49
506,677.69
RAD. 300.0
Δ = 24° 00' 20"
LEN. 125.69
#3A
692,488.62
506,802.49
P.C.
198.03
S 13° 19' 12" E
TOWN CORNER #3
692,443.00
506,995.13
AVENUE
CONCORD


30
29
28
27
26
25
24
23
22
21
20
19
R=400