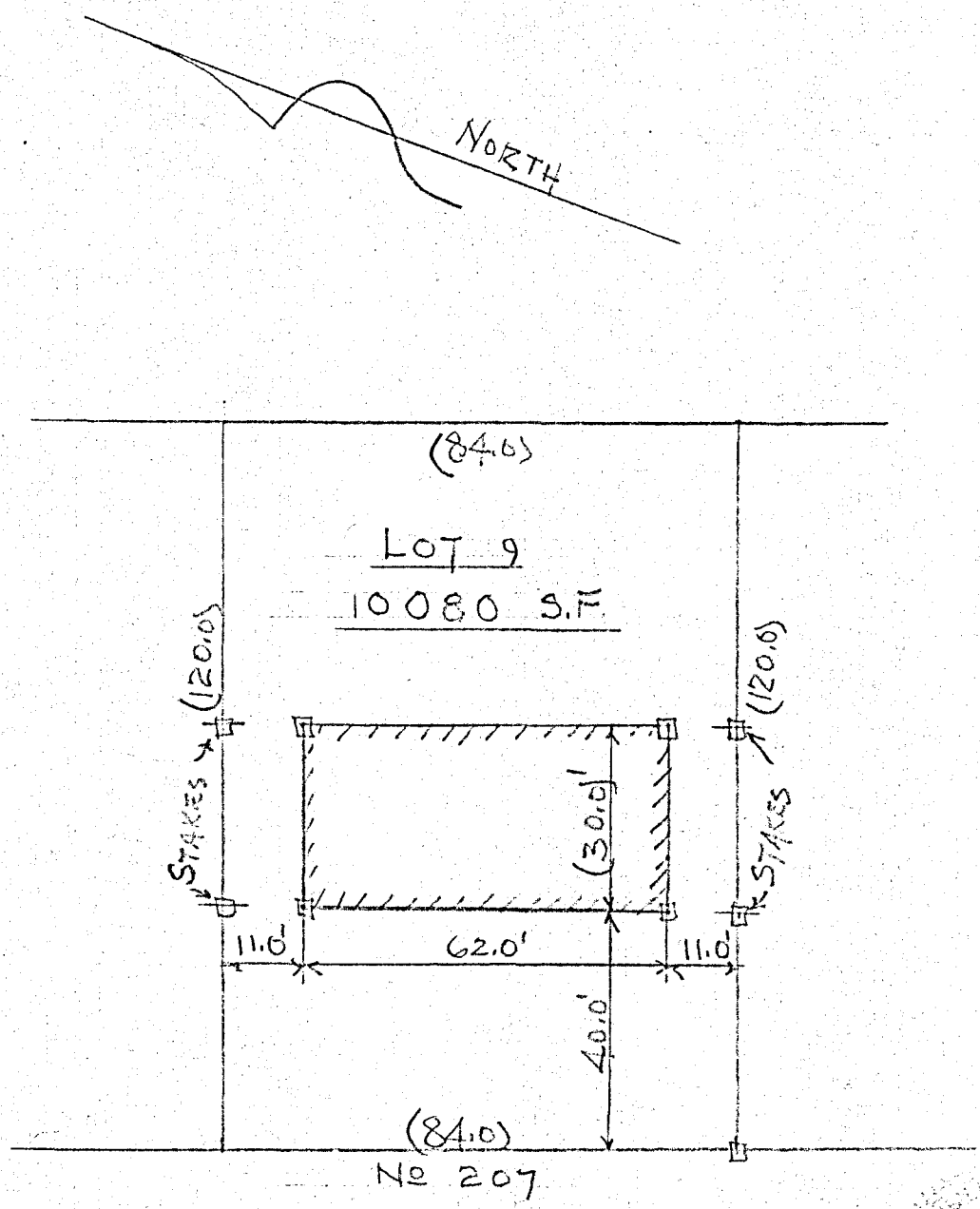



SCALE 1"=30'-0" APR. 13, 1959	PLOT PLAN PROPOSED HOUSE AT 207 GROVE ST. CAMBRIDGE, MASS.	DONALD J. REARDON, ENG. 23 MILTON ST. WEST SOMERVILLE,

PLOT PLAN FOR PROPOSED
DWELLING
Scale 1" = 50' March 31, 1959

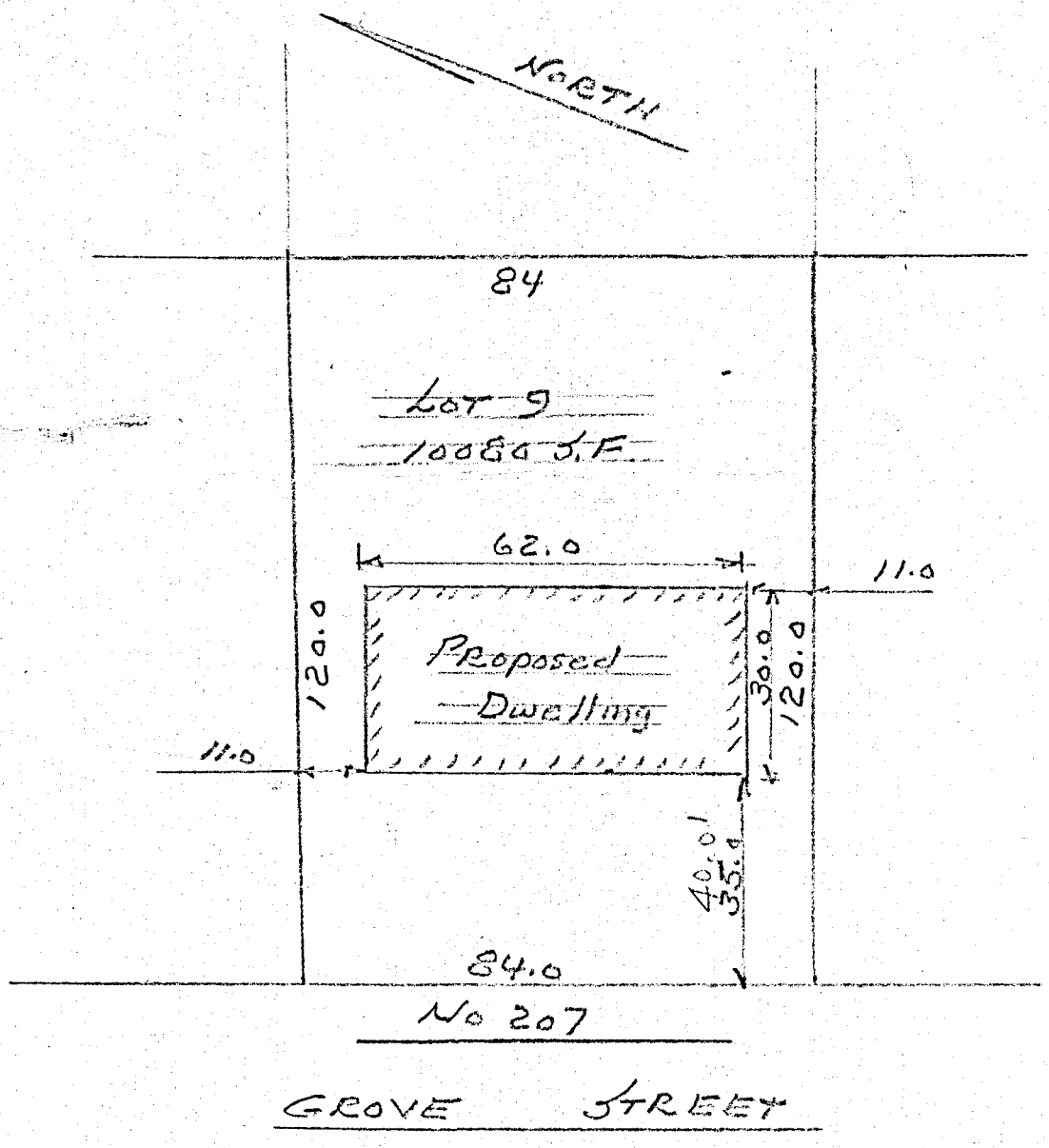

LOT SURVEY - McLAUGHLIN LOT
GROVE ST, CAMB
AUG. 12/57.
J.P.C + D.J.R.

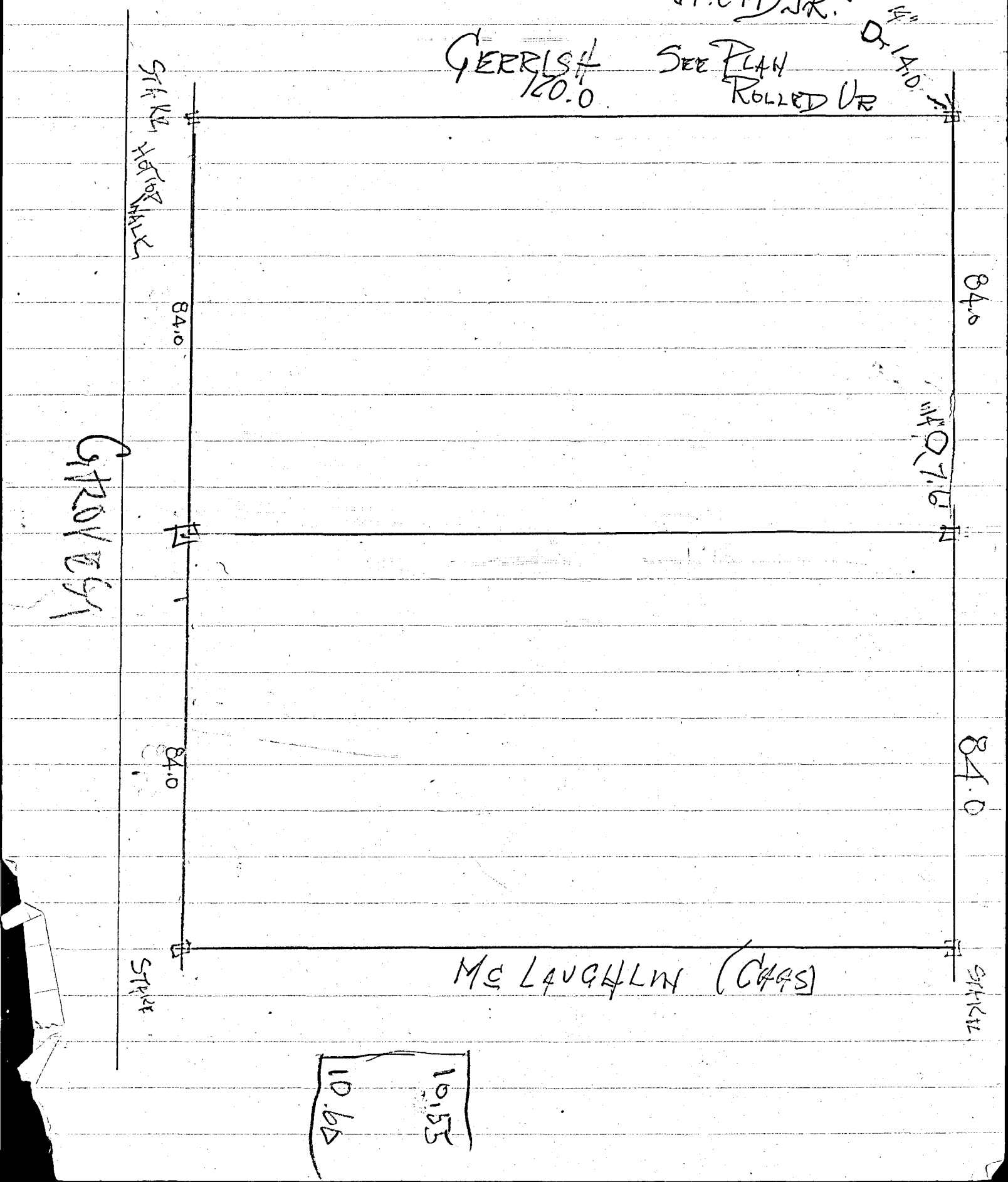

GERRISH

LOCATE TREES
McLAUGHLIN LOT
GROVE ST, CAMB.
AUG. 14/57.
D.J.R, J.F.C + E.F.C.

120.0

TREES

GROVE ST.

168

V	D SETON A	S
48.20	50'	8"
67-20	65.0	12" PINE
70°-0'	85.0	18"
84-40	75.0	12"
93-30	100.0	18" TWIN
113-50	100.0	12" PINE
122-40	80.0	12" PINE
101-35	65.0	12"
101-35	33.0	15"

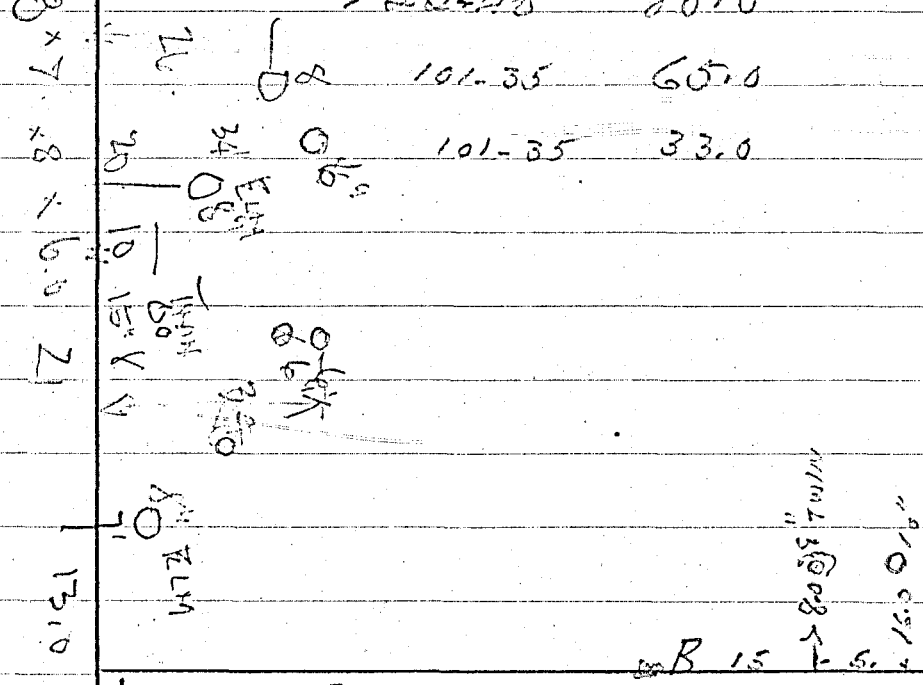

120.0

CHAS. McLAUGHLIN

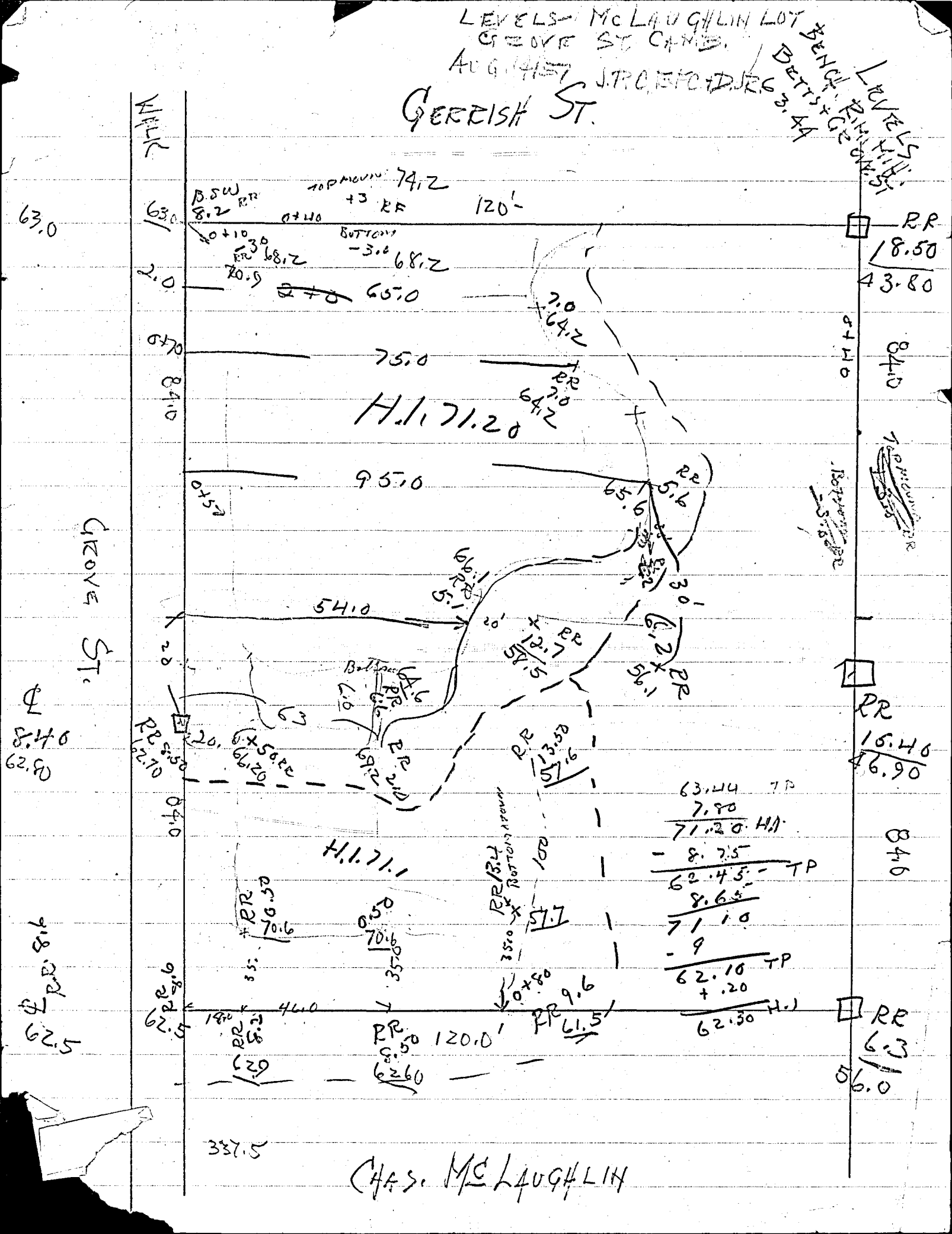
LEVELS - McLAUGHLIN LOT
GROVE ST CAMB.
AUG. 14/57 J.P.C. EFC + D.J.R.
GERRISH ST.
LEVELS
BENCH RIM MH.
BETTS + GROVE ST.
63.44
WALK
GROVE ST.
H.I. 71.20
H.I. 71.1
120'
120.0'
337.5
CHAS. McLAUGHLIN