PLAN OF LAND IN CAMBRIDGE, MASS.

SCALE-1"=20'-0"

SEPT. 30, 1952

DONALD J. REARDON, REG. ENGINEER
23 MILTON ST., WEST SOMERVILLE

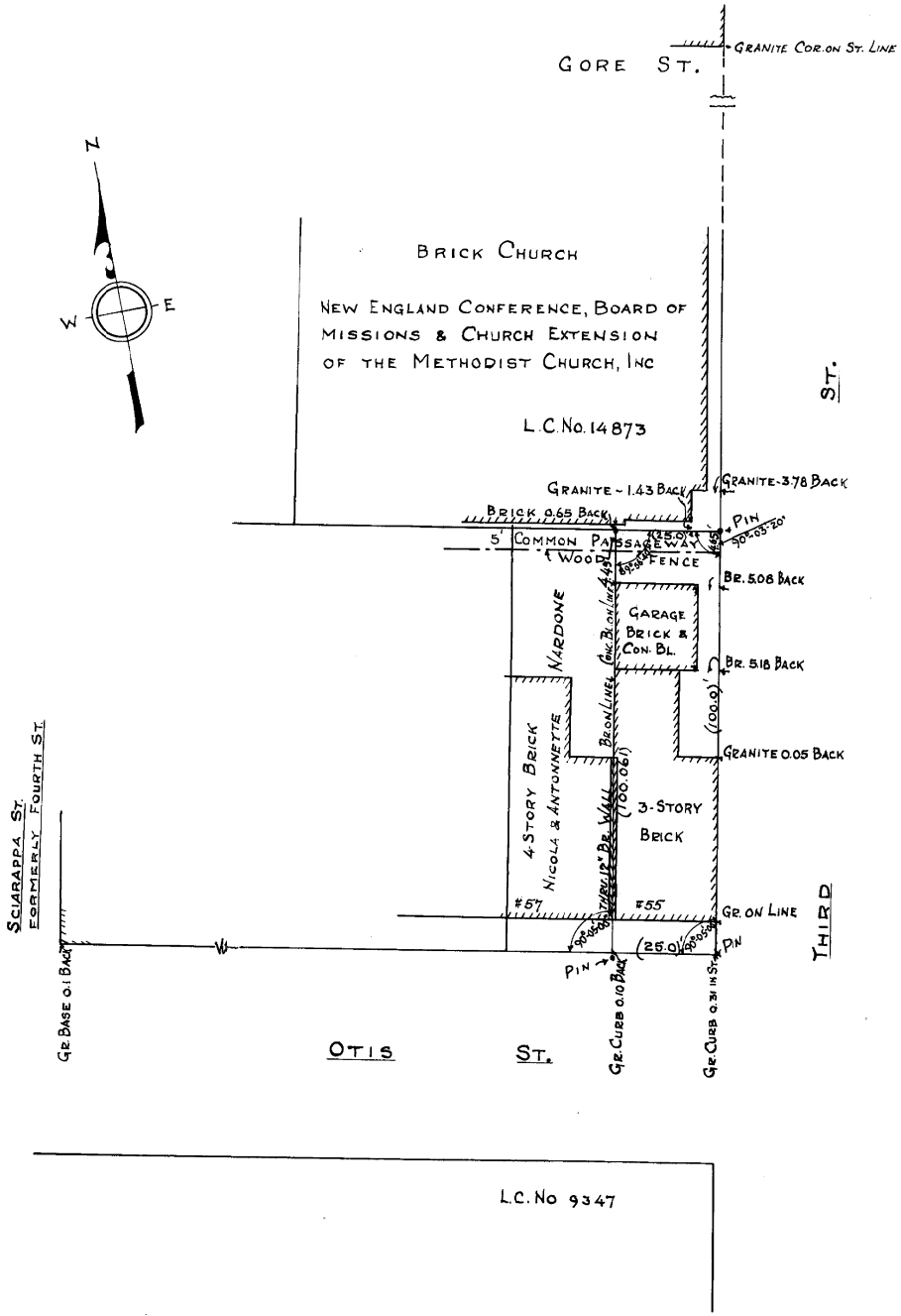

INT. ANGLE	DEF. ANGLE	AZIMUTH	DIST.	+SINE	-SINE	+COS.	-COS.
90°-05'-00"	89°-55'-00"	270°-00'-00"	25.00		25.00		
89°-55'-00"	90°-05'-00"	00°-05'-00"	100.06	.145		100.061	
89°-56'-40"	90°-03'-20"	90°-08'-20"	25.00	25.00			0.061
90°-03'-20"	89°-56'-40"	180°-05'-00"	100.00		.145		100.00
360°-00'-00"				25.145	25.145	100.061	100.061

I CERTIFY THAT THIS SURVEY AND PLAN WAS MADE IN ACCORDANCE WITH THE LAND COURT INSTRUCTIONS OF 1950

SEPT. 30, 1952

Donald J. Reardon REG. ENGINEER

COMMONWEALTH OF MASSACHUSETTS
DONALD J. REARDON
REGISTERED
PROFESSIONAL ENGINEER

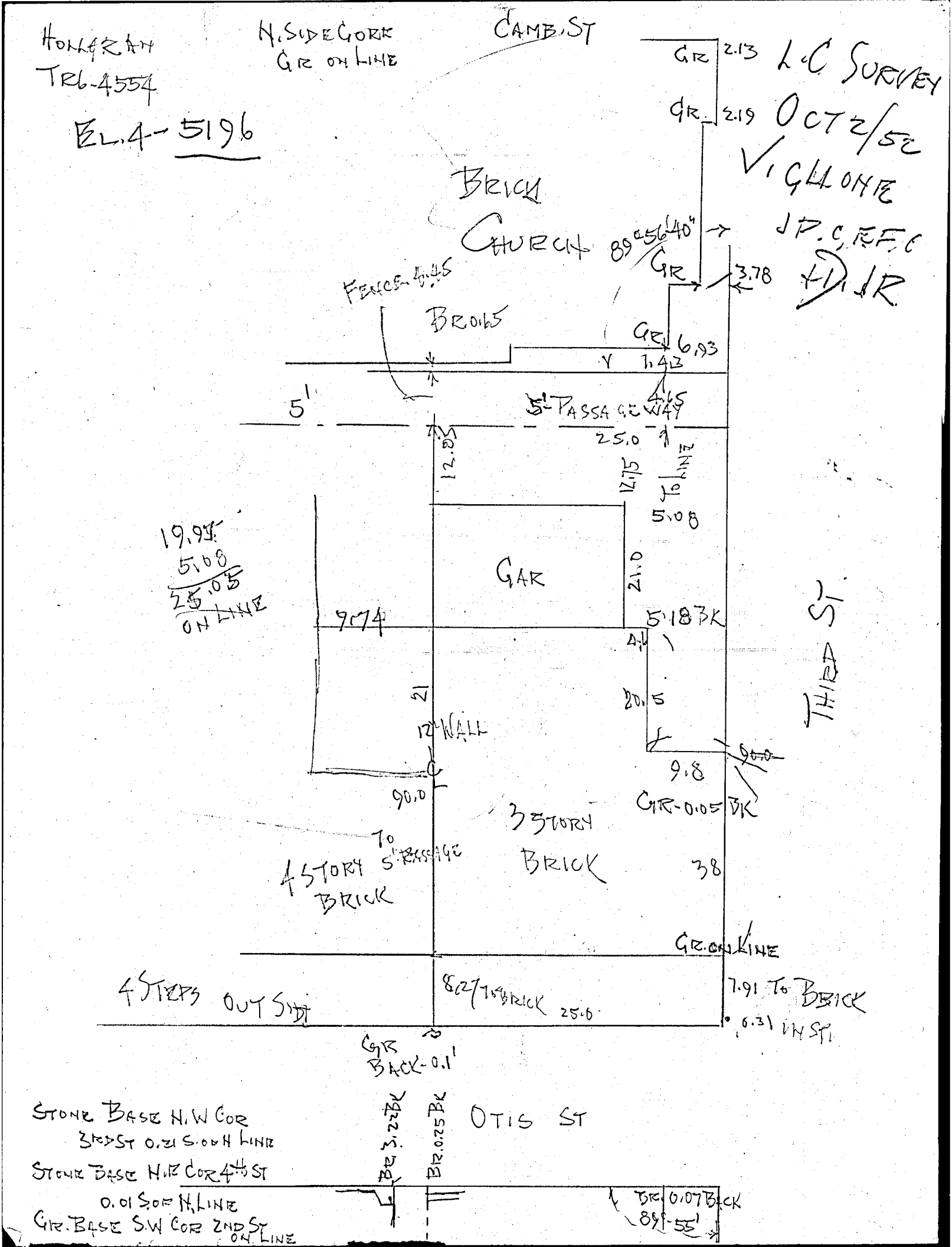
HOLLGRAN
TR6-4554
EL.4-5196
N. SIDE GORE
GR ON LINE
CAMB. ST
GR 2.13
GR 2.19
L.C SURVEY
OCT 2/52
V. GLLONE
JP. C. E.F.C
+D. JR
BRICK
CHURCH
89°56'40"
GR
3.78
FENCE 4.45
BR 0.65
GR 6.93
7.43
4.65
5'
5' PASSAGE WAY
25.0
12.85
12.75
TO LINE
5.08
19.95
5.08
25.05
ON LINE
GAR
21.0
9.74
5.18 BK
4.6
THIRD ST
21
20.5
12" WALL
90.0
9.8
GR-0.05 BK
90.0
3 STORY
BRICK
TO 5' PASSAGE
4 STORY
BRICK
38
GR. ON LINE
4 STEPS OUT SIDE
8.27 TO BRICK
25.0
7.91 TO BRICK
0.31 IN ST.
GR
BACK-0.1'
STONE BASE N.W COR
3RD ST 0.21 S. OF N LINE
STONE BASE N.E COR 4th ST
0.01 S. OF N. LINE
GR. BASE S.W COR 2ND ST
ON LINE
BR 3.22 BK
BR 0.25 BK
OTIS ST
BR 0.07 BACK
89°-55'

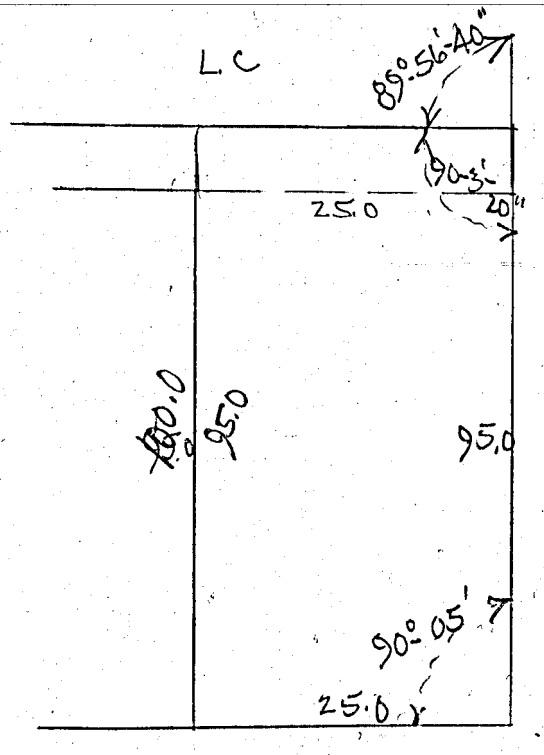

OTIS ST.