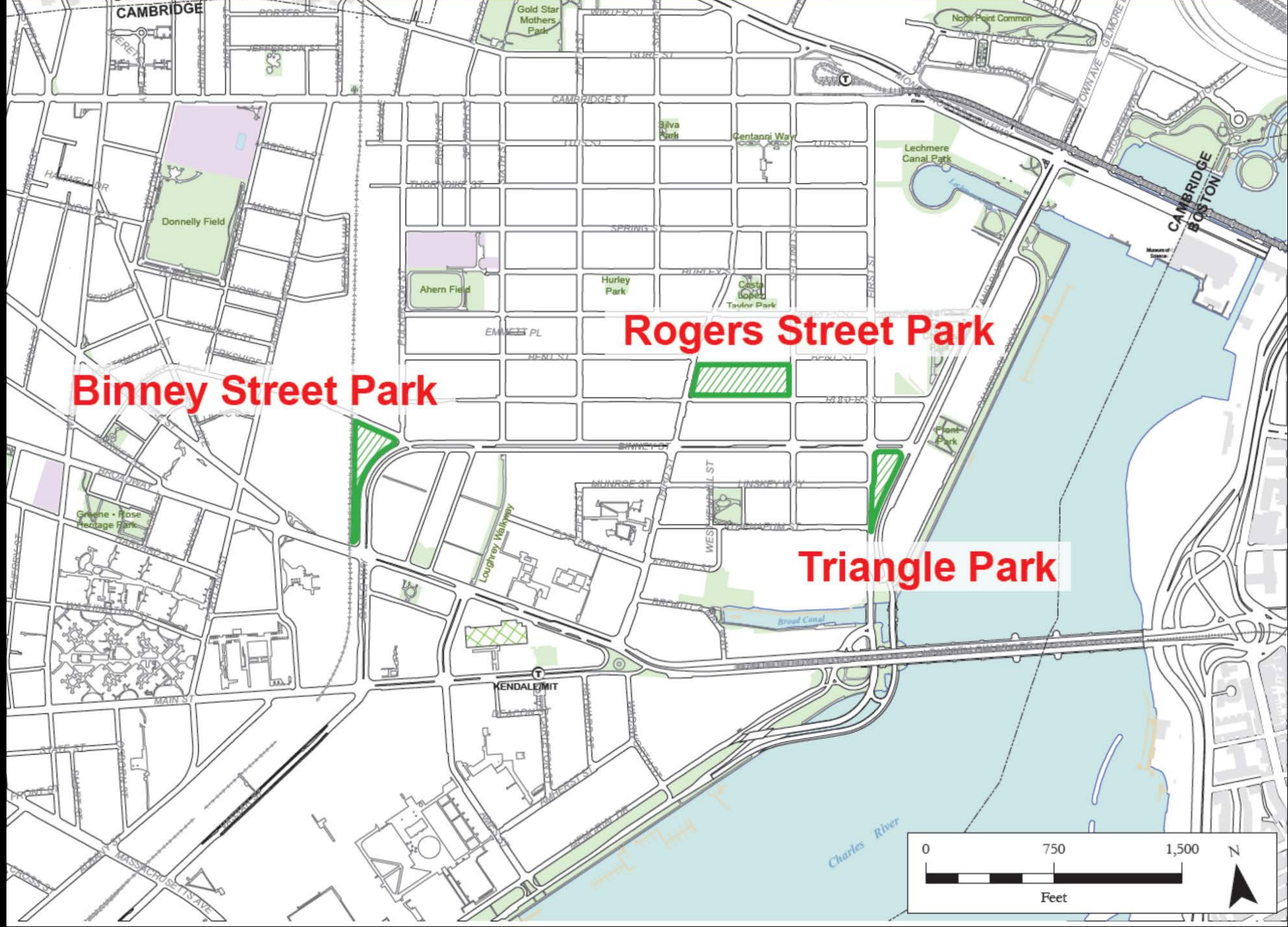


Eastern Cambridge Parks

November 3, 2016

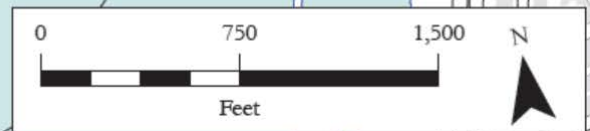
Kennedy-Longfellow School



Binney Street Park

Rogers Street Park

Triangle Park





Clement Morgan Park



Front Park

Gold Star Mothers Park



Ahern Field



Greene-Rose Heritage Park



Costa Lopez Taylor Park

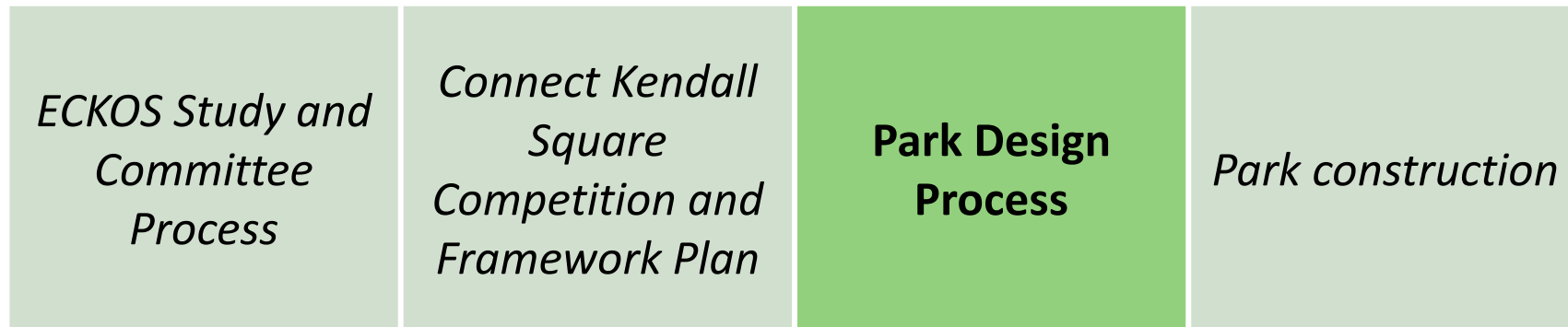


Silva Park

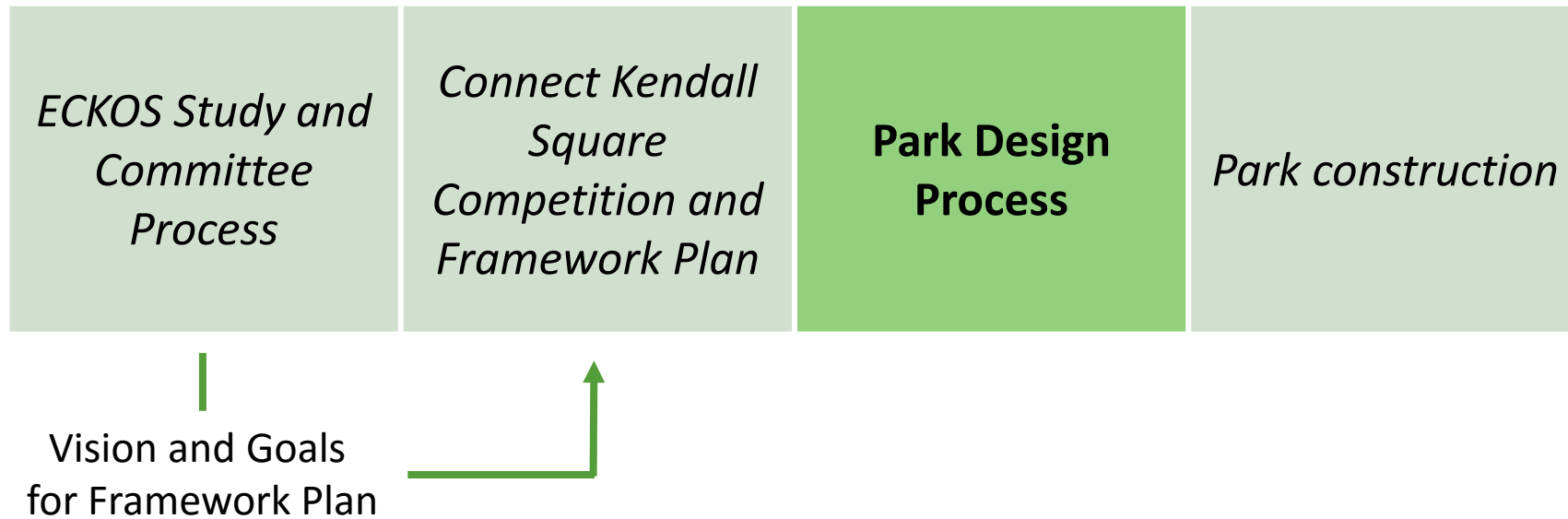


Hurley Park

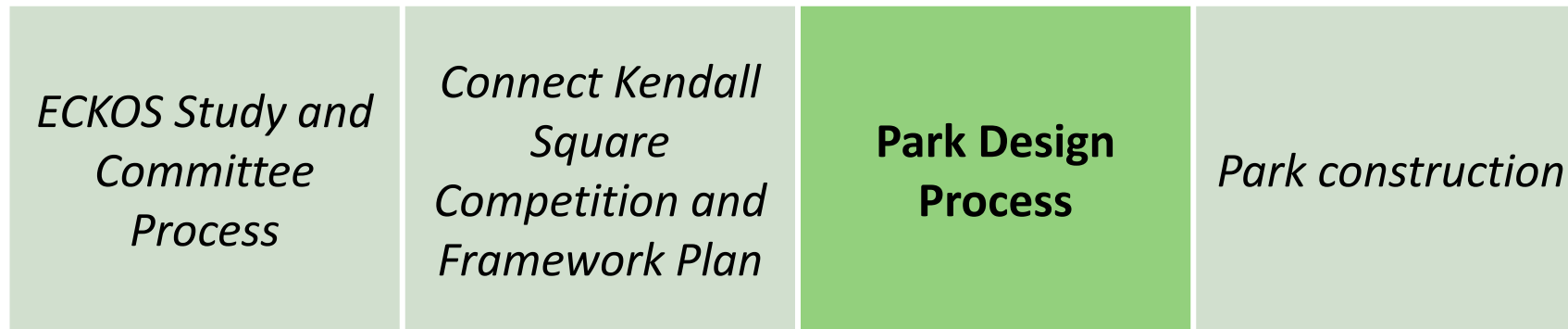
Park Design Informed by Previous Processes



Park Design Informed by Previous Processes



Park Design Informed by Previous Processes

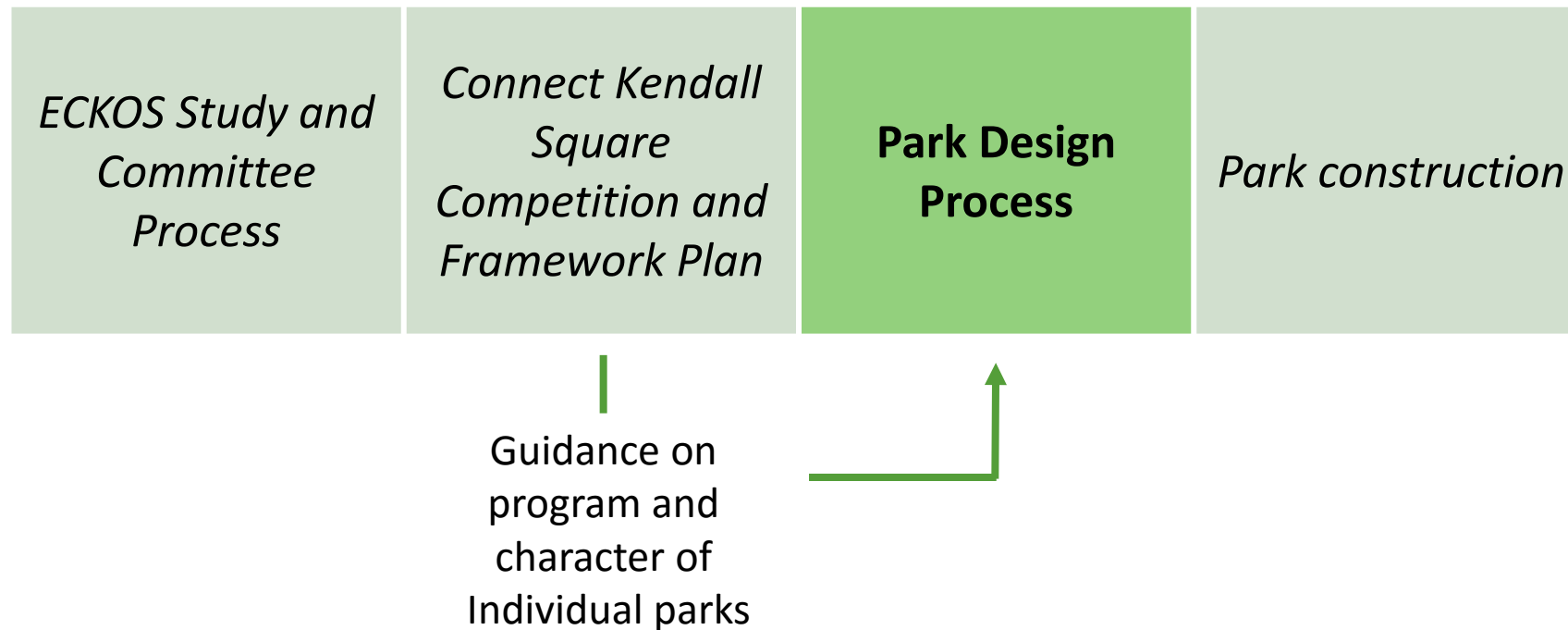


Guidance on
program and
character of
Individual parks





Park Design Informed by Previous Processes





PARK ENTRY POINTS

IMPORTANT CONNECTIONS

SUSTAINABLE FEATURES

CHARACTER

BINNEY STREET PARK: FEATURES
FRAMEWORK PLAN

[ENTRY POINTS]

- North and South ends of Land Boulevard

[IMPORTANT CONNECTIONS]

- North-South Grand Junction Community Bike Path passes along the park
- Unites pedestrian traffic between One Kendall and Kendall Square
- Bicycle lane portal at southern boundary connects to regional bicycle route

[SUSTAINABLE FEATURES]

- Porous paving
- Below grade rainwater storage + infiltration for net zero run off
- Deciduous tree canopy for shade

[CHARACTER]

- A rough rock walled play valley, its floor strewn with stumps and fallen logs
- Vertical enclosure within a valley
- Grove of trees at ridge and edges of park
- Glade as park narrows along zip line

POINT PARK: SUGGESTED PROGRAM
FRAMEWORK PLAN

[PLAZA AS OUTDOOR LIVING ROOM]
that is occupied throughout the day and into the evening. It is a place to sit, relax, work or walk through on the way to office, laboratory, school, home or entertainment.

[A WIND VANE SCULPTURE]
that acts as a beacon for the plaza signaling its strategic location as an entry to Kendall Square. The wind vane rotation turns two facing carousel benches that encourage informal sociability or the spontaneous joy of a child.

[SWING BENCHES]
that can sit individuals, couples and small groups. The benches also function as integral lighting elements for the plaza.

[INTERNET ENABLED PLAZA]
to enhance its role as an outdoor room in a 21st century city.

ROGERS STREET PARK
FRAMEWORK PLAN

ESTED PROGRAM

URE PLAYGROUND]

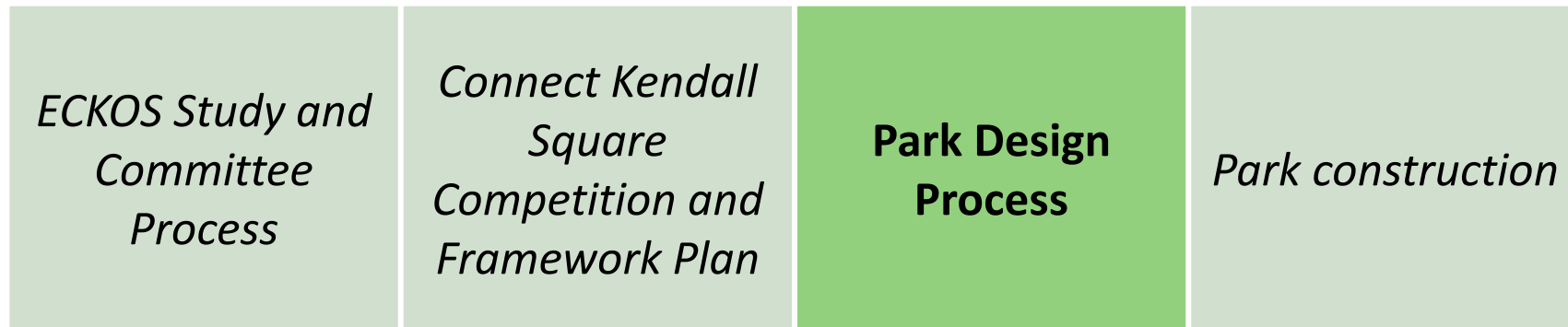
TE BOARD LOOP]

...can how to ride bicycles.

...shelter for dog owners to

...community activities.

Park Design Informed by Previous Processes



Drop-In Sessions to View Design Proposals

Rogers Street Park 71 Rogers Street <i>Monday, November 7*</i> <i>4:00 PM to 6:00 PM</i>	CRA Civic Space Third Street and Binney Street <i>Thursday, November 10*</i> <i>12:00 PM to 2:00 PM</i>	Kendall Square MBTA Station North side of Main Street <i>Monday, November 21*</i> <i>4:30 PM to 6:30 PM</i>
O'Connell Library 48 Sixth Street <i>Tuesday, November 15</i> <i>10:15 AM to 11:30 AM</i>	Greene-Rose Heritage Park 155 Harvard Street <i>Tuesday, November 15*</i> <i>4:00 PM to 6:00 PM</i>	<i>* Weather Permitting</i>

Materials will also be available online at:
www.cambridgema.gov/kendallopenspace