









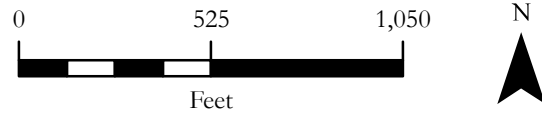


# Cambridge Highlands

Cambridge, Massachusetts

-  City Boundary
-  Neighborhood Boundaries
-  MBTA Subway Station
-  City Park or Playground
-  DCR-Owned Park
-  DCR-Owned Parkway
-  Easement for Public Access
-  Municipal Golf Course
-  Public School Grounds
-  Cemetery



Planimetric information displayed on this map was prepared through the use of photogrammetric methods from aerial photographs taken April 14, 2010. Certain features have been updated through other methods. This map is intended for planning purposes only.

Cambridge Community Development Department  
Cambridge GIS

