







Mid-Cambridge Impervious Surfaces

- Impervious Surfaces**
-  Impervious Structure
 -  Paved Surface
 -  Other Impervious Surface
 -  AE - 100-year flood zone
 -  X500 - 500-year flood zone
 -  Catch Basin

- Mid-Cambridge Neighborhood**
- 26% Permeable Surface
 - 74% Impervious Surface
- Breakdown of Impervious Surfaces**
- By Property Type**
- 65% on Private Property
 - 28% within the Road Right-of-Way
 - 7% on Other Public Property
- By Surface Type**
- 46% Building Rooftops
 - 51% Paved Surfaces
 - 3% Other Impervious Surfaces

