

Cambridge Bicycle Report

Meetings, Events and News

October 5, 2012

MEETINGS

Wednesday, October 10: Bicycle Committee Regular Meeting, 5:30 – 7:30 PM

Fourth floor meeting room, 344 Broadway

Wednesday, October 10: Skatepark Design and Planning public meetings, 6-8 PM

Boston Public Library's Mezzanine Room

New information about the area surrounding the skatepark site will be of interest to the general public, and skateboarders are invited to provide input on the design. For more information:

crc@thecharles.org

http://www.boston.com/yourtown/news/beacon_hill/2012/09/charles_river_skatepark_plans.html



Thursday, October 11: Meeting on Innovation Boulevard Project, 7:00 PM

*John A. Volpe National Transportation Systems Center, 55 Broadway Cambridge, MA
Mass DOT / Cambridge Redevelopment Authority*

For additional information about this project, see

<http://www.cambridgema.gov/CDD/Projects/Transportation/innblvd.aspx> For questions, please contact Katherine Watkins at the Cambridge Department of Public Works at kwatkins@cambridgema.gov 617-349-4751 or Bill Deignan at the Cambridge Community Development Department at wdeignan@cambridgema.gov 617-349-4632.

Wednesday October 15: Beacon Street Design Planning Meeting, 6:30 PM

290 Washington St., Argenziano School cafeteria

.

For more information, please contact OSPCD at (617)-625-6600 x2500

<http://somervilleresistat.blogspot.com/2012/10/bicycle-advocates-turn-out-in-support.html>

Tuesday October 16: Planning Board, 7:00 PM

Second Floor Meeting Room, 344 Broadway

Agenda available here: <http://www.cambridgema.gov/CDD/zoninganddevelopment/planningboard.aspx>

On the agenda: public hearing on changes to North Point (amendments), see here:

<http://www.cambridgema.gov/CDD/zoninganddevelopment/specialpermits/specialpermits.aspx>

Specific North Point documents can be found [here](#) and [here](#).

Wednesday, October 17: Central Square Study Meeting, 6:00 – 8:30 PM

Cambridge Senior Center

Topic: Transportation and Sustainability Recommendation

Tuesday, October 30: Planning Board, 7:00 PM

Second Floor Meeting Room, 344 Broadway

Agenda available here: <http://www.cambridgema.gov/CDD/zoninganddevelopment/planningboard.aspx>

On the agenda: Proposal for Bicycle Parking Zoning Changes.

For more documents click here:

<http://www.cambridgema.gov/CDD/zoninganddevelopment/specialpermits/specialpermits.aspx>

Thursday, November 29: MBTA Vision for the Future

The Massachusetts Department of Transportation (MassDOT) will hold a series of statewide discussions this fall to engage the public in a conversation about the transportation system they want and what we need to do to achieve that vision. The first meeting will be held in Springfield on Thursday, September 27th and a meeting in Boston will be held on November 29th. For more information, visit: <http://www.mass.gov/massdot/yourvisionourfuture>

EVENTS, TALKS and CONFERENCES

October 5-8: HONK! Festival

Davis Square, Somerville, MA

HONK!, a festival of activist street bands is coming to Davis Square next month. Click here for more information:

<http://honkfest.org>. If you are interested in volunteering, please e-mail participate@honkfest.org.

Monday, October 15: Cycling and Walking for Sustainable Cities: Lessons from Europe and North America

Harvard University Grad School of Design, Piper Auditorium

John Pucher, Professor, Urban Planning and Policy Development Program and Research Associate, Alan M. Voorhees Transportation Center, Rutgers University. Make sure to put it on your calendars!

Wednesday October 17: Moving Together 2012: Mode Shift to a Healthier Future

Boston Sheraton Hotel, 39 Dalton Street, Boston

MassDOT's annual statewide walking and bicycling conference. Register on-line at www.mass.gov/baystateroads or call the Baystate Roads Program (413) 545-5403.



October 24-26: Designing Cities: Leading the Way to World-Class Streets

NYU Kimmel Center, New York City

The National Association of City Transportation Officials (NACTO) is pleased to invite you to its upcoming October 24-26 2012 Conference- Designing Cities: Leading the Way to World-Class Streets. Go to www.nacto.org/designingcities/ <<http://nacto.us2.list-manage.com/track/click?u=1df77980a1a876128766fe573&id=7c5c165bb8&e=a41fd03ad5>> to learn more.



ACTION, ANNOUNCEMENTS and NEWS

Italy Buys More Bikes than Cars

More bicycles than cars were sold in Italy last year for the first time in decades, local media report, a trend attributed largely to the economic crisis. Click here for full article: <http://www.bbc.co.uk/news/world-europe-19801599>

To Encourage Biking, Cities Lose the Helmets

"Statistically, if we wear helmets for cycling, maybe we should wear helmets when we climb ladders or get into a bath, because there are lots more injuries during those activities," says Piet de Jong, a professor in the department of applied finance and actuarial studies at Macquarie University in Sydney. A good discussion of the politics of bicycle helmets: <http://www.nytimes.com/2012/09/30/sunday-review/to-encourage-biking->

cities-forget-about-helmets.html?partner=rss&emc=rss

Seniors and Transportation

Cambridge seniors are very vocal about their safety concerns while traveling around the city. These concerns range from walking on broken sidewalks and crossing busy intersections, to bicyclists riding on sidewalks. The Bicycle Committee has been reaching out to seniors through the Council on Aging to find out their transportation concerns and needs. We distributed a transportation survey to seniors through the senior centers. A small group of seniors and Council on Aging staff would like to meet with a small group from the Bicycle and Pedestrian Committees to review the results of the surveys and to discuss how the B&P committees might work together with seniors to make the city a safer place to travel.

If you are interested in being part of this discussion please e-mail Carole Sousa at Sousa96@aol.com.

Cambridge Planning Board Vacancy

City Manager Robert W. Healy is seeking persons interested in serving on the Cambridge Planning Board. The Planning Board is the Special Permit granting authority for the city, responsible for review of special permit requests, review and development of zoning proposals, and the study of land use in the city. The Board meets approximately twice a month on Tuesday evenings. Planning Board members must be residents of the City of Cambridge. Interested persons should submit a resume and a brief letter to City Manager Healy describing their interest. Letters should be addressed to: Community Development Department, 344 Broadway, Cambridge, MA 02139, Attn: L. Paden, and should be sent by Friday, Oct. 12, 2012. Information can also be sent via fax to 617-349-4647 or by e-mail to: lpaden@cambridgema.gov.

ABOUT THE BICYCLE REPORT:

This e-report is intended to provide important information about upcoming meetings and events as well as items of general interest to bicycling and/or Cambridge. If you received this from someone else and would like to be on a mailing list to receive these e-reports

directly please send your name, snail mail address and email to: cbikeannounce@gmail.com. For more information about Cambridge

bicycle programs, see <http://www.cambridgema.gov/bike>



[Follow us on Twitter](#)  [Like us on Facebook](#) 






--




Cambridge Bicycle Report


Meetings, Events and News

October 12, 2012

MEETINGS	
<p>Saturday, October 13: Huron Avenue Drop-In Session, 4:00 – 6:00 PM</p> <p><i>Sarah's Market, 200 Concord Avenue</i></p> <p>Please click here to provide us with feedback on the proposed design changes to Huron Avenue.</p> <p>Design and other information here: http://www.cambridgema.gov/CDD/Projects/Transportation/huronavenuereconstruction.aspx</p>	
<p>Monday, October 15: Beacon Street Design Planning Meeting, 6:30 PM</p> <p>290 Washington St., Argenziano School cafeteria, Somerville, MA For more information, please contact OSPCD at (617)-625-6600 x2500 https://docs.google.com/file/d/0B1Y_jlPLYtpycEZNOUVTNUYxQVU/edit?pli=1 http://somervilleresistat.blogspot.com/2012/10/bicycle-advocates-turn-out-in-support.html</p>	
<p>Tuesday, October 16: Planning Board, 7:00 PM</p> <p><i>Second Floor Meeting Room, 344 Broadway</i> Agenda available here: http://www.cambridgema.gov/CDD/zoninganddevelopment/planningboard.aspx On the agenda: * public hearing on changes to North Point (amendments), see here: http://www.cambridgema.gov/CDD/zoninganddevelopment/specialpermits/specialpermits.aspx Specific North Point documents can be found here and here. * public hearing on the Trolley Square map change petition. The zoning petition amends the Zoning Map in the vicinity of Trolley Square and is the result of a North Massachusetts Avenue Study recommendation to examine the BA-2 zoning district where it extends more than the typical 100 feet from Massachusetts Avenue and into more residential areas. Additional information: www.cambridgema.gov/northmassave</p>	
<p>Wednesday, October 17: Central Square Study Meeting, 6:00 – 8:30 PM</p> <p><i>Cambridge Senior Center, Central Square, 806 Massachusetts Avenue</i> Topic: Transportation and Sustainability Recommendations</p> <p>Information on the Kendall Square-Central Square Planning Study (K2C2) is available at</p>	

www.cambridgema.gov/k2c2 .	
Saturday October 20: Huron Avenue Tree Walk, 9:00 AM	
<i>Meet at Fresh Pond Parkway & Huron Avenue</i>	
Tuesday, October 30: Planning Board, 7:00 PM	
<p><i>Second Floor Meeting Room, 344 Broadway</i></p> <p>Agenda available here: http://www.cambridgema.gov/CDD/zoninganddevelopment/planningboard.aspx On the agenda: Proposal for Bicycle Parking Zoning Changes. For more documents click here: http://www.cambridgema.gov/CDD/zoninganddevelopment/specialpermits/specialpermits.aspx</p>	
Thursday, November 1: Huron Avenue Public Meeting, 6:30 PM	
<p><i>Tobin School, 197 Vassal Lane</i></p> <p>Please click here to provide us with feedback on the proposed design changes to Huron Avenue.</p> <p>Design and other information here: http://www.cambridgema.gov/CDD/Projects/Transportation/huronavenuereconstruction.aspx</p>	
Wednesday, November 14: Bicycle Committee Regular Meeting, 5:30 – 7:30 PM	
<p><i>Fourth floor meeting room, 344 Broadway</i></p> <p>Please send agenda item suggestions by Monday, November 5.</p>	
Thursday, November 29: Mass Transportation Vision for Our Future, 6:00 – 8:00 PM	
<p><i>Massachusetts Transportation Building, Conference Rooms 1,2,3, 10 Park Plaza, Boston, MA 02116</i></p> <p>The Massachusetts Department of Transportation (MassDOT) will hold a series of statewide discussions this fall to engage the public in a conversation about the transportation system they want and what we need to do to achieve that vision. For more information, visit: http://www.mass.gov/massdot/yourvisionourfuture</p>	
EVENTS, TALKS and CONFERENCES	

Monday, October 15: Cycling and Walking for Sustainable Cities: Lessons from Europe and North America, 4:30 – 6:00 PM	
Piper Auditorium, Gund Hall, 48 Quincy Street <i>Harvard University Grad School of Design</i> John Pucher, Rutgers University, Author of <i>City Cycling</i>	
Wednesday October 17: Moving Together 2012: Mode Shift to a Healthier Future	
<i>Boston Sheraton Hotel, 39 Dalton Street, Boston</i> MassDOT's annual statewide walking and bicycling conference. Register on-line at www.mass.gov/baystateroads or call the Baystate Roads Program (413) 545-5403.	
October 24-26: Designing Cities: Leading the Way to World-Class Streets	
<i>NYU Kimmel Center, New York City</i> The National Association of City Transportation Officials (NACTO) www.nacto.org/	
Friday, October 26: Walk/Ride Day	
http://gogreenstreets.org/	
Monday, October 29: Sustainable Streets: New York City's New Public Space Vision, 5:00 pm	
<i>MIT, Building 10-485</i> Andrew Wiley-Schwartz Assistant Commissioner, New York City Department of Transportation Public Plaza Program Andy Wiley-Schwartz is an Assistant Commissioner for Planning and Sustainability at New York City Department of Transportation. He was hired by Commissioner Janette Sadik-Kahn in 2007 to develop a public space program at DOT and develop a complete street design and planning process for the department. In this capacity he developed and launched the NYC Plaza Program to create new public spaces out of existing streets in communities across New York City. Andy joins DUSP Visiting Scholar Aaron Naparstek in discussing the details of the groundbreaking approach to urban planning and design that has led to the construction of more than 50 new plazas and 21 acres of new public space in North America's biggest, busiest, most politically complex urban environment. MIT Department of Urban Studies and Planning City Design and Development Forum	
ACTION, ANNOUNCEMENTS and NEWS	

Hubway Data Visualization Challenge What can be done with the data on Hubway?					
<p>Go to http://hubwaydatachallenge.org/ to enter your data visualization!</p> <p>What are the data? http://files.hubwaydatachallenge.org/stations_trips.zip The Hubway trip history data include every trip ever taken – with date, time, origin and destination stations, plus the bike number and more.</p> <p>What are we looking for? Visualizations, animations, maps, info graphics that tell us something new or illustrate the awesomeness of more than half a million bike trips in one year. Winning entries will be both smart and beautiful. Submissions are welcome in any form—from website to sculpture.</p> <p>Who can enter? Anyone! Pro and amateur; individuals, teams or studios; students, media, artists, corporations or those who only moonlight as data geeks. Want to get out of the house and work with some friends? Come to Hackathon at The Bocoup Loft in Downtown Boston on Saturday, October 27. Stayed tuned for details.</p> <p>What are the prizes? Up to three team members of the winning team (or teams!) will ride off in style with: - A one-year Hubway membership - Hubway T-shirt - Bern helmet - A limited edition Hubway System Map—one of only 61 installed in the original Hubway stations.</p>					
Heels on Wheels – Riding in Style					
http://www.nytimes.com/2012/10/11/fashion/heels-on-wheels-books-of-style.html					
Cambridge Planning Board Vacancy					
<p>City Manager Robert W. Healy is seeking persons interested in serving on the Cambridge Planning Board. The Planning Board is the Special Permit granting authority for the city, responsible for review of special permit requests, review and development of zoning proposals, and the study of land use in the city. The Board meets approximately twice a month on Tuesday evenings. Planning Board members must be residents of the City of Cambridge. Interested persons should submit a resume and a brief letter to City Manager Healy describing their interest. Letters should be addressed to: Community Development Department, 344 Broadway, Cambridge, MA 02139, Attn: L. Paden, and should be sent by Friday, Oct. 12, 2012. Information can also be sent via fax to 617-349-4647 or by e-mail to: lpaden@cambridgema.gov.</p>					

Cambridge Bicycle Report

Meetings, Events, and News

October 18, 2012

MEETINGS

Saturday October 20: Huron Avenue Tree Walk, 9:00 AM

Meet at Fresh Pond Parkway & Huron Avenue

[Please click here to provide us with feedback on the proposed design changes to Huron Avenue.](#)

Design and other information here:

<http://www.cambridgema.gov/CDD/Projects/Transportation/huronavenuereconstruction.aspx>



Tuesday, October 23: Charles River Basin Citizens Advisory Committee Meeting, 4:00 – 6:00 PM

EF Education, One Education Street, Cambridge, MA

At this meeting, to which the public is invited, DCR will provide an update on the:

- New Basin pedestrian bridge and park project
- Charles River Skate Park project, including the preliminary design.

A presentation that will be made on the Charles River Skate Park will be available after the meeting on DCR's website at

<http://www.mass.gov/dcr/parks/charlesRiver/charlesBasin.htm>.

Monday, October 29: Bowker Overpass Meeting, 6:00 PM

Mezzanine Conference Room, Boston Public Library, 700 Boylston St., Boston, MA.



The purpose of this meeting is to provide the public with the opportunity to become fully acquainted with the proposed deck patching and superstructure repairs on Bowker Overpass over Beacon Street, Commonwealth Ave and Muddy River and the Storrow Drive Eastbound Viaduct. At this time MassDOT anticipates this work will begin in the spring of 2013.

Tuesday, October 30: Planning Board, 7:00 PM

Second Floor Meeting Room, 344 Broadway

Agenda available here:

<http://www.cambridgema.gov/CDD/zoninganddevelopment/planningboard.aspx>

On the agenda: Proposal for Bicycle Parking Zoning Changes.

For more documents click here:

<http://www.cambridgema.gov/CDD/zoninganddevelopment/specialpermits/specialpermits.aspx>



Thursday, November 1: Huron Avenue Public Meeting, 6:30 PM

Tobin School, 197 Vassal Lane

[Please click here to provide us with feedback on the proposed design changes to Huron Avenue.](#)

Design and other information here:

<http://www.cambridgema.gov/CDD/Projects/Transportation/huronavenuereconstruction.aspx>



[n.aspx](#)

Monday, November 5: Bicycle Subcommittees on Infrastructure and Wayfinding, 6:00 – 8:00 PM

DPW Conference Room, 147 Hampshire Street

Bicycle subcommittees on infrastructure and wayfinding meeting with city staff.




Wednesday, November 14: Bicycle Committee Regular Meeting, 5:30 – 7:30 PM

Fourth floor meeting room, 344 Broadway



Thursday, November 29: Mass Transportation Vision for Our Future, 6:00 – 8:00 PM

Massachusetts Transportation Building, Conference Rooms 1,2,3, 10 Park Plaza, Boston, MA 02116



The Massachusetts Department of Transportation (MassDOT) will hold a series of statewide discussions this fall to engage the public in a conversation about the transportation system they want and what we need to do to achieve that vision. For more information, visit: <http://www.mass.gov/massdot/yourvisionourfuture>

EVENTS, TALKS and CONFERENCES

Watch John Pucher's Talk about Promoting Cycling and Walking for Sustainable Cities

Video: <http://www.gsd.harvard.edu/#/media/promoting-cycling-and-walking-for-sustainable-cities-lessons.html>

Link to PDF of slides: http://policy.rutgers.edu/faculty/pucher/HarvardTalk_Pucher_17October2012.pdf

October 24-26: Designing Cities: Leading the Way to World-Class Streets

NYU Kimmel Center, New York City

The National Association of City Transportation Officials (NACTO)

www.nacto.org/



Friday, October 26: Walk/Ride Day

<http://gogreenstreets.org/>

Monday, October 29: Sustainable Streets: New York City's New Public Space Vision, 5:00 pm

MIT, Building 10-485

Andrew Wiley-Schwartz

Assistant Commissioner, New York City Department of Transportation Public Plaza Program

Andy Wiley-Schwartz is an Assistant Commissioner for Planning and Sustainability at New York City Department of Transportation. He was hired by Commissioner Janette Sadik-Kahn in 2007 to develop a public space program at DOT and develop a complete street design and planning process for the department. In this capacity he developed and launched the NYC Plaza Program to create new public spaces out of existing streets in communities across New York City. Andy joins DUSP Visiting Scholar Aaron Naparstek in discussing the details of the groundbreaking approach to urban planning and design that has led to the construction of more than 50 new plazas and 21 acres of new public space in North America's biggest, busiest, most politically complex urban environment.

MIT Department of Urban Studies and Planning City Design and Development Forum

ACTION, ANNOUNCEMENTS and NEWS

What can be done with the Hubway data?

Go to <http://hubwaydatachallenge.org/> to enter your data visualization!



What are the data?

http://files.hubwaydatachallenge.org/stations_trips.zip

The Hubway trip history data include every trip ever taken – with date, time, origin and destination stations, plus the bike number and more.

What are we looking for?

Visualizations, animations, maps, info graphics that tell us something new or illustrate the awesomeness of more than half a million bike trips in one year.

Winning entries will be both smart and beautiful. Submissions are welcome in any form- from website to sculpture.

Who can enter?

Anyone! Pro and amateur; individuals, teams or studios; students, media, artists, corporations or those who only moonlight as data geeks.

Want to get out of the house and work with some friends? Come to Hackathon at The Bocoup Loft in Downtown Boston on Saturday, October 27. Stayed tuned for details.

What are the prizes?

Up to three team members of the winning team (or teams!) will ride off in style with:

- A one-year Hubway membership
- Hubway T-shirt
- Bern helmet
- A limited edition Hubway System Map—one of only 61 installed in the original Hubway stations.

Heels on Wheels – Riding in Style

<http://www.nytimes.com/2012/10/11/fashion/heels-on-wheels-books-of-style.html>

Bikes are Good for the Economy

<http://www.fastcoexist.com/1680611/bikes-arent-just-good-for-you-theyre-good-for-the-economy-too>

Watch John Pucher's Talk about Promoting Cycling and Walking for Sustainable Cities

Video: <http://www.gsd.harvard.edu/#/media/promoting-cycling-and-walking-for-sustainable-cities-lessons.html>

Link to slides: http://policy.rutgers.edu/faculty/pucher/HarvardTalk_Pucher_17October2012.pdf

ABOUT THE BICYCLE REPORT:

This e-report is intended to provide important information about upcoming meetings and events as well as items of general interest to

bicycling and/or Cambridge. If you received this from someone else and would like to be on a mailing list to receive these e-reports

directly please send your name, snail mail address and email to: cbikeannounce@gmail.com. For more information about Cambridge

bicycle programs, see <http://www.cambridgema.gov/bike>

Follow us on Twitter  Like us on Facebook 

Cambridge Bicycle Report

Meetings, Events, and News

October 25, 2012

MEETINGS

Thursday, October 25: Upcoming Central Square Meeting, 6:00PM – 7:30 PM

City Hall, 795 Massachusetts Avenue, Sullivan Chamber

Topics: Housing and Smart Growth presentation by Barry Bluestone, Director, Kitty and Michael Dukakis Center for Urban and Regional Policy at Northeastern University (this session will be a presentation/Q&A format rather than Committee meeting format)

The Advisory Committee meeting schedule beyond for November is as follows:

Thursday, November 1

6:00 – 8:30 PM

Location TBD

Topics: Public Places Workshop (including open space & covered/enclosed gathering spaces)

Saturday, November 3

9:00 AM – 12:00 PM

Location TBD

Topics: Built Form Workshop (including use, FAR, height, urban design)

Wednesday, November 7

6:00 – 8:30 PM

City Hall, 795 Massachusetts Avenue, Sullivan Chamber

Topics: Consolidate & Finalize Recommendations

Wednesday, November 28

6:00 – 8:30 PM

Citywide Senior Center, 806 Massachusetts Avenue

Topics: Finalize Recommendations

Saturday, October 27: Bikeable Communities Training, 9 AM – 12 PM and/or 1 PM – 4 PM

MassBike Office, 171 Milk St. Suite 33, Boston, MA 02109

Cost: FREE and open to the public!

RSVP: Please email Price@MassBike to register or call [617-542-2453](tel:617-542-2453)

<http://massbike.org/education/bikeable-communities-training/>

Our Bikeable Communities Trainings are geared towards people who want to create improvements and see changes towards safer bicycling in their communities. There are two trainings: part one focuses on the decision making process, and part two focuses on specific programs, policies, and projects. If you want to read more about the trainings click [here](#)!

On Saturday, October 27th, we are going to be hosting both part one and part two of the training here at the

MassBike office

Monday, October 29: Bowker Overpass Meeting, 6:00 PM

Mezzanine Conference Room, Boston Public Library, 700 Boylston St., Boston, MA.



Monday, October 29: Beacon Street reconstruction meeting, 7:30 PM

Cafe Rustica, 356 Beacon Street, Somerville

An opportunity to advocate for improvements to the Beacon Street corridor.

For more information including proposed plans:

<http://somervilleresistat.blogspot.com/>

Tuesday, October 30: Green Line Extension, 6:00 – 8:00 PM

51 Winthrop Street in Medford

The Green Line Extension Project Team will hold a GLX Design Working Group meeting to introduce the new preliminary engineering and final design team, as well update the committee on progress on the FTA New Start application and the schedule moving forward



More information about the project its available on the Green Line Extension website at: www.mass.gov/greenlineextension.

Tuesday, October 30: Planning Board, 7:00 PM

Second Floor Meeting Room, 344 Broadway

Agenda available here:

<http://www.cambridgema.gov/CDD/zoninganddevelopment/planningboard.aspx>



On the agenda: Proposal for Bicycle Parking Zoning Changes.

For more documents click here:

<http://www.cambridgema.gov/CDD/zoninganddevelopment/specialpermits/specialpermits.aspx>

Thursday, November 1: Huron Avenue Public Meeting, 6:30 PM

Tobin School, 197 Vassal Lane

[Please click here to provide us with feedback on the proposed design changes to Huron Avenue.](#)



Design and other information here:

<http://www.cambridgema.gov/CDD/Projects/Transportation/huronavenuereconstruction.aspx>

Monday, November 5: Bicycle Subcommittees on Infrastructure and Wayfinding, 6:00 – 8:00 PM

DPW Conference Room, 147 Hampshire Street

Bicycle subcommittees on infrastructure and wayfinding meeting with city staff.



Wednesday, November 14: Bicycle Committee Regular Meeting, 5:30 – 7:30 PM

Fourth floor meeting room, 344 Broadway



Thursday, November 15: Comment on the TIP, 10:00 AM

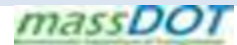
The MPO has approved a shortened, 15-day public comment period for Draft Amendment Two due to federal review deadlines for obligation of the repurposed earmark funds. This comment period will begin on Monday, October 22, 2012, and

end at 5:00 PM on Monday, November 5. The MPO is planning to take action on Draft Amendment Two at its meeting scheduled for Thursday, November 15, 2012.

The meeting will begin at 10:00 AM in conference rooms 2 and 3 of the State Transportation Building, 10 Park Plaza, in Boston. Members of the public are invited to attend. Comments on Draft Amendment Two, to the attention of Mr. David Mohler, Chair, Boston Region Metropolitan Planning Organization, should be submitted by any of the means below before the close of the comment period. Comments will also be accepted at the meeting.

Thursday, November 29: Mass Transportation Vision for Our Future, 6:00 – 8:00 PM

Massachusetts Transportation Building, Conference Rooms 1,2,3, 10 Park Plaza, Boston, MA 02116



The Massachusetts Department of Transportation (MassDOT) will hold a series of statewide discussions this fall to engage the public in a conversation about the transportation system they want and what we need to do to achieve that vision. For more information, visit:

<http://www.mass.gov/massdot/yourvisionourfuture>

EVENTS, TALKS and CONFERENCES

Friday, October 26: Walk/Ride Day

<http://gogreenstreets.org/>



Activities:

[Storefront Window Painting](#) in Central Square

[Walk/Ride Day Afternoon Hangout/Potluck](#) at Danehy Park in N. Cambridge

Saturday, October 27: Tour de Grave, 9:30 AM

Meet in Franklin Park at the [Giraffe Entrance to the Zoo](#)

A trip to some of the Boston area's famous and lesser-known graveyards in honor of Halloween. Trip leaves at 9:30am in order to avoid the majority of ghosts, and will be about 21 miles and take about 4 hours. Steady rain cancels. Helmets required. Appropriate costumes are encouraged for this ride!



Stops at the following burying grounds and cemeteries: *Tollgate, Walter Street, St. Joseph's, Baker Street Jewish Cemeteries, Gardens at Gethsemane, Westerly, Centre Street Jewish Cemeteries, Grove Street Jewish Cemeteries, Fairview, Mt. Calvary, New Calvary, Mt. Hope, St. Michael's, Forest Hills*

For more information: Dick Bauer <dick.bauer@alum.mit.edu> [857-540-6293](tel:857-540-6293)

or

Jessica Mink <jessica@masspaths.net> [617-312-9714](tel:617-312-9714)

<http://bostoncyclistsunion.org>

Monday, October 29: Sustainable Streets: New York City's New Public Space Vision, 5:00 pm

MIT, Building 10-485

Andrew Wiley-Schwartz

Assistant Commissioner, New York City Department of Transportation Public Plaza Program

Andy Wiley-Schwartz is an Assistant Commissioner for Planning and Sustainability at New York City Department of Transportation. He was hired by Commissioner Janette Sadik-Kahn in 2007 to develop a public space program at DOT and develop a complete street design and planning process for the department. In this capacity he developed and launched the NYC Plaza Program to create new public spaces out of existing streets in communities across New York City. Andy joins DUSP Visiting Scholar Aaron Naparstek in discussing the details of the groundbreaking approach to urban planning and design that has led to the construction of more than 50 new plazas and 21 acres of new public space in North America's biggest, busiest, most politically complex urban environment.

MIT Department of Urban Studies and Planning City Design and Development Forum



October 31: Free Webinar on the National Green Lane Project 3:00 - 4:00 p.m.

Free APBP webinar; register here:

<https://www2.gotomeeting.com/register/673764554>



Learn about the scope and progress of the Green Lane Project, the Bikes Belong initiative aimed at building support and advancing best practices for separated, protected on-street bicycle facilities. The session includes detailed case studies of new protected bike lane installations in Chicago and San Francisco.

The AICP has approved one CM credit, and the webinar will be recorded.

Learn more at greenlaneproject.org

ACTION, ANNOUNCEMENTS and NEWS

What can be done with the Hubway data?

Check out this really cool (short) video showing the life of Hubway in a day:

[In the meantime, we found this very cool video created from the Hubway data.](#)



Go to <http://hubwaydatachallenge.org/> to enter your data visualization!

Cycle Tracks are Safest

The most significant scientific study in North America to date demonstrates that protected bike lanes (cycle tracks) are safer than any other infrastructure for cyclists. Read More



<http://www.theatlanticcities.com/commute/2012/10/dedicated-bike-lanes-can-cut-cycling-injuries-half/3654/>

<http://ajph.aphapublications.org/doi/abs/10.2105/AJPH.2012.300762?journalCode=ajph&>

<http://cyclingincities.spph.ubc.ca/injuries/the-bice-study/>

ABOUT THE BICYCLE REPORT:

This e-report is intended to provide important information about upcoming meetings and events as well as items of general interest to bicycling and/or Cambridge. If you received this from someone else and would like to be on a mailing list to receive these e-reports directly please send your name, snail mail address and email to: cbikeannounce@gmail.com. For more information about Cambridge bicycle programs, see <http://www.cambridgema.gov/bike>

[Follow us on Twitter](#)  [Like us on Facebook](#) 