











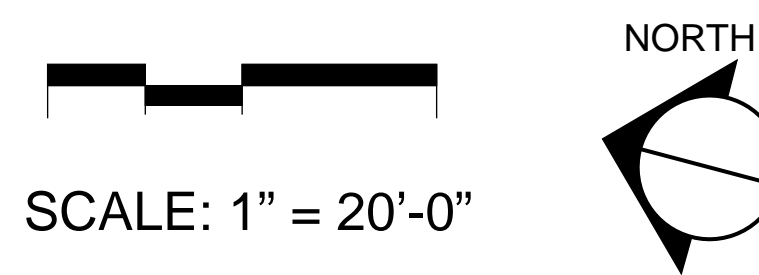
# STREETSCAPE IMPROVEMENTS

## LAKEVIEW AVENUE (SOUTH)

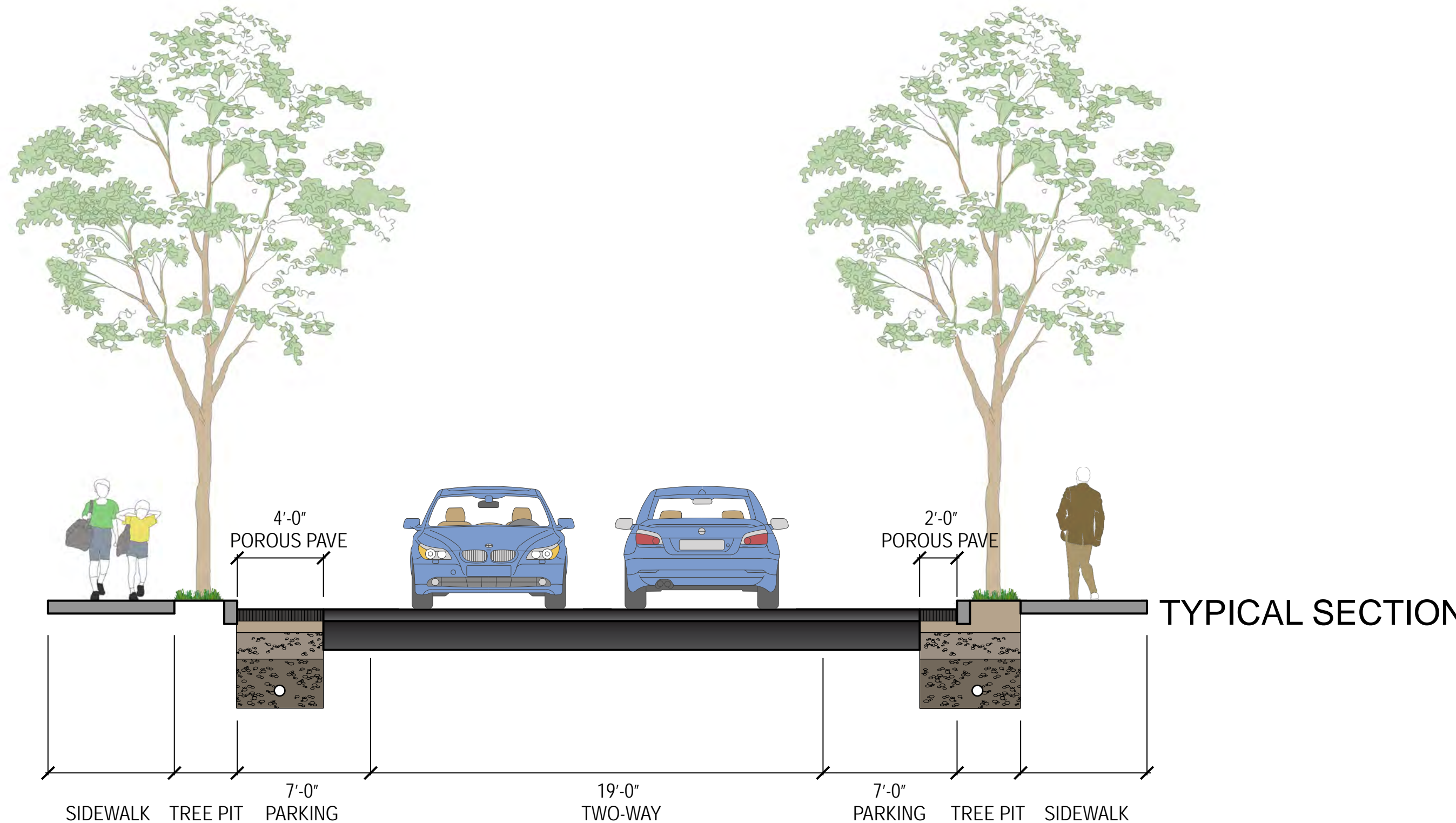
JUNE 2012

### LEGEND

- |   |                        |   |                              |
|---|------------------------|---|------------------------------|
|  | PROPOSED SIDEWALK      |  | EXISTING TREE TO REMAIN (28) |
|  | PROPOSED GRASS STRIP   |  | REMOVE AND REPLACE           |
|  | TRAFFIC LANE DIRECTION |  | PROPOSED TREE (28)           |
|  | AT-GRADE CROSSWALK     |  | PROPOSED PLANTING            |
|  | RAISED CROSSWALK       |  | BIO BASIN                    |



LOSS OF PARKING: 6



- NOTES
1. IMPROVEMENTS AT HURON INTERSECTION TO BE CONSTRUCTED UNDER THE HURON B PROJECT
  2. IMPROVEMENTS SHOWN WITHIN HURON B CONSTRUCTION LIMITS AREA SUBJECT TO CHANGE BASED ON FINAL HURON AVENUE STREETSCAPE DESIGN
  3. EXISTING CONCRETE SIDEWALKS WILL BE REPLACED WITH CONCRETE; EXISTING BRICK SIDEWALKS WILL BE REPLACED WITH BRICK
  4. SEE PLANTING PLAN FOR MORE DETAIL OF SPECIFIC BIO BASIN PLANTINGS

