




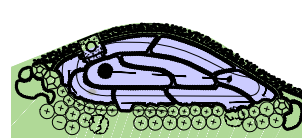


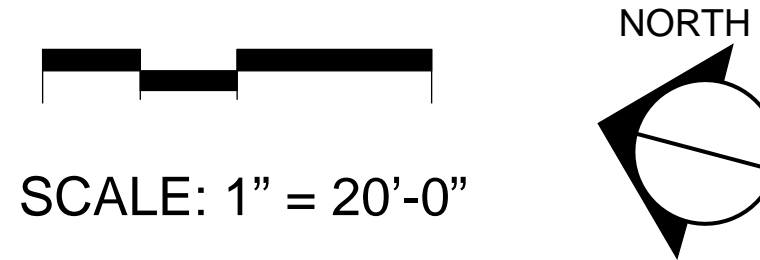
STREETSCAPE IMPROVEMENTS

LARCH ROAD (SOUTH)

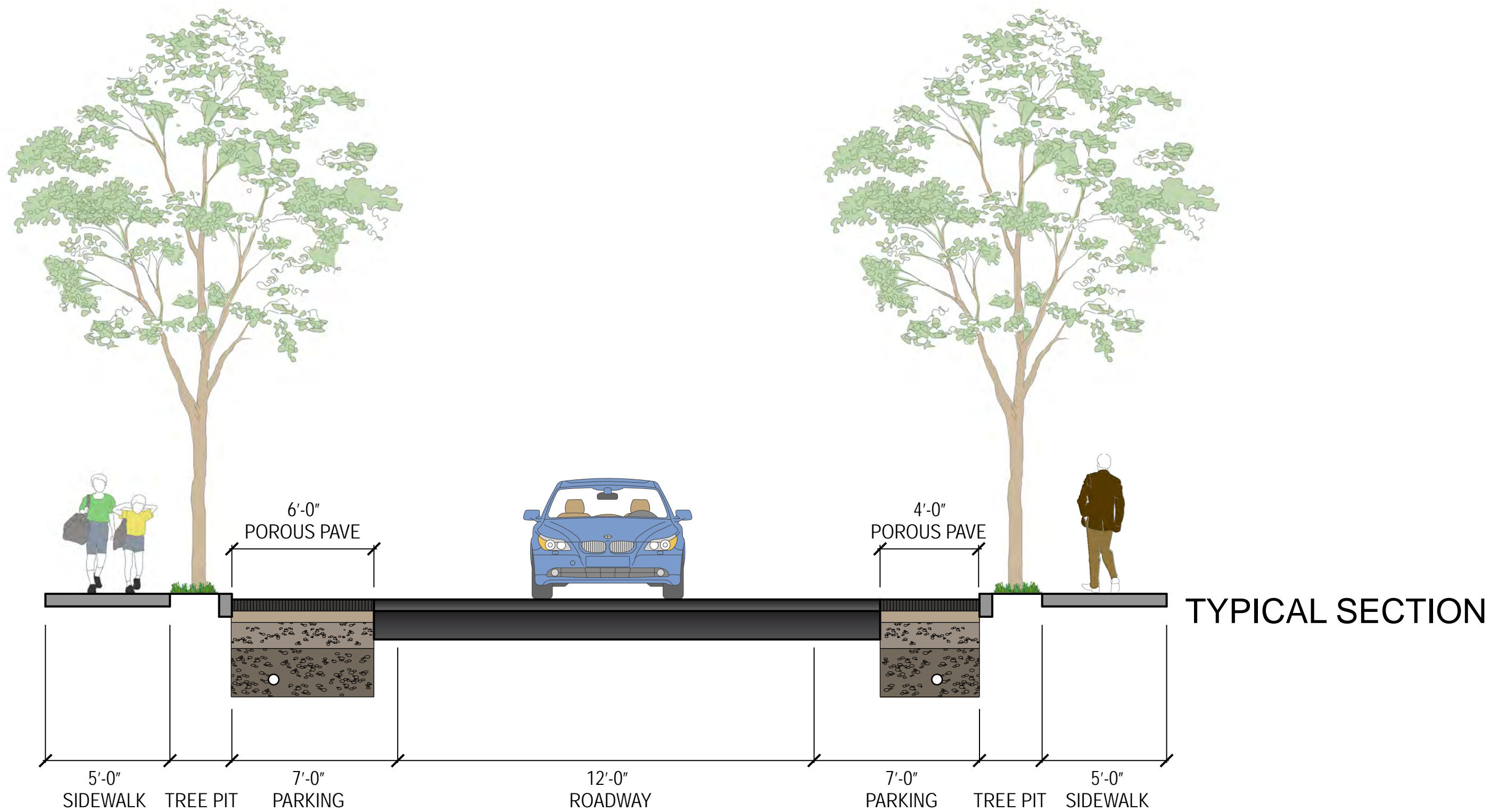
JUNE 2012

LEGEND

- | | | | |
|---|------------------------|---|------------------------------|
|  | PROPOSED SIDEWALK |  | EXISTING TREE TO REMAIN (24) |
|  | PROPOSED GRASS STRIP |  | REMOVE EXISTING TREE (1) |
|  | TRAFFIC LANE DIRECTION |  | REMOVE AND REPLACE (0) |
|  | AT-GRADE CROSSWALK |  | PROPOSED TREE (14) |
|  | RAISED CROSSWALK |  | PROPOSED PLANTING |
| | |  | BIO BASIN |



LOSS OF PARKING: 1



- NOTES
1. IMPROVEMENTS AT HURON INTERSECTION TO BE CONSTRUCTED UNDER THE HURON B PROJECT
 2. IMPROVEMENTS SHOWN WITHIN HURON B CONSTRUCTION LIMITS ARE SUBJECT TO CHANGE BASED ON FINAL HURON AVENUE STREETSCAPE DESIGN
 3. EXISTING CONCRETE SIDEWALKS WILL BE REPLACED WITH CONCRETE; EXISTING BRICK SIDEWALKS WILL BE REPLACED WITH BRICK
 4. SEE PLANTING PLANS FOR MORE DETAIL OF SPECIFIC BIO BASIN PLANTING

