Medical Marijuana District Zoning Overlay

Cambridge, Massachusetts

Community Development Department
February 2014

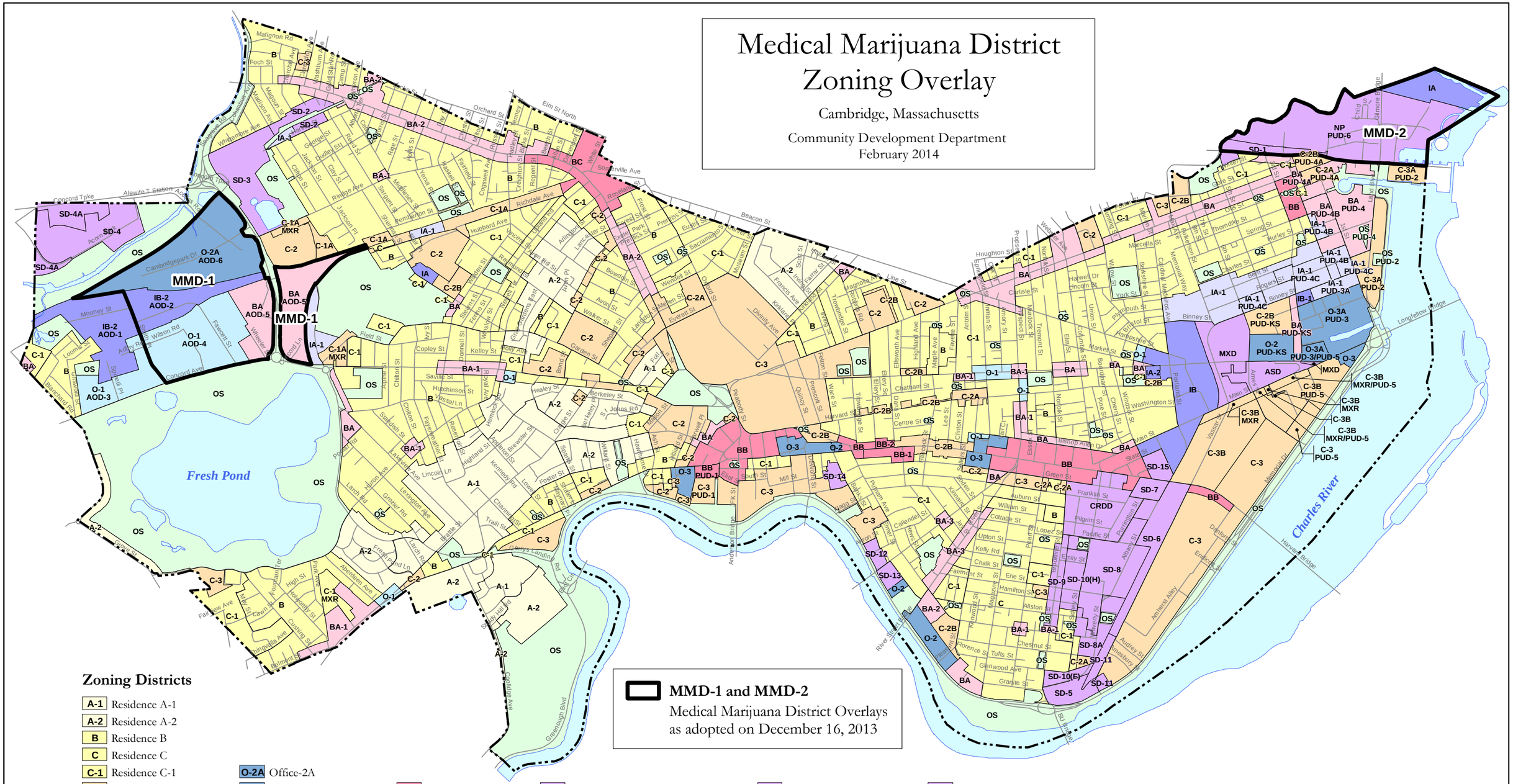
MMD-1
MMD-1
MMD-2
Fresh Pond
Charles River
Concord Turnpike
Alewife T Station Access Rd
Cambridgepark Dr
Mooney St
Concord Ave
Fawcett St
Wheeler St
Matignon Rd
Whipple Ave
Sparks St
Orchard St
Elm St North
Somerville Ave
Beacon St
Richdale Ave
Rindge Ave
Jackson Pl
Remington St
Hubbard Ave
Field St
Copley St
Kelley St
Tolly Ave
Garden St
Berkeley St
Hutchinson St
Vassal Ln
Chilton St
Standish St
Lakeview Ave
Lincoln Ln
Larch Rd
Huron Ave
Grozier Rd
Lexington Ave
Blake St
Trail St
Channing St
Fresh Pond Ln
Cambridge St
Fairview Ave
Aberdeen Ave
Highland Ave
Kennedy Rd
Foster St
Sparks St
Cedar St
Hancock St
Hawthorne St
Willard St
Ashley St
Dudley St
Sacramento St
Everett St
Avon St
Walker St
Sherman St
Bowdoin St
Garrison St
Trowbridge St
Divinity Ave
Francis Ave
Kirkland St
Oxford St
Mellen St
Prescott St
Quincy St
Harvard St
Centre St
Mt Auburn St
Putnam Ave
Callender St
Cambridge St
Antrim St
Massachusetts Ave
Memorial Drive
Land Blvd
Longfellow Bridge
Harvard Bridge
River Street Bridge
Greenough Blvd
Coolidge Ave
Sidney St
Pleasant St
Magazine St
Hamilton St
Erie St
Chestnut St
Tufts St
Florence St
Glenwood Ave
Granite St
Alston St
Chalk St
Kelly Rd
Upton St
Cottage St
William St
Auburn St
Pilgrim St
Pacific St
Frankie St
Green St
Bishop Allen Dr
Main St
Washington St
Pleasant St
Brookline St
Albany St
Amherst Alley
Audrey St
Amesbury St
Putnam Ave
Portland St
Ames St
Vassal St
Memorial Dr
Dexter St
Ericsson St
Binney St
Rogers St
Thorndike St
Spring St
Hurley St
Cedar St
Green St
Pleasant St
Brookline St
Windsor St
Cherry St
Pine St
Essex St
Norfolk St
Tremont St
Mt Auburn St
Carlisle St
Houghton St
Bonnie St
Cambridge St
Prospect St
Hancock St
Harvard St
Dunster St
Mt Auburn St
Putnam Ave
Cambridge

Medical Marijuana District Overlay MMD-1

As adopted December 16, 2013

Cambridge, Massachusetts

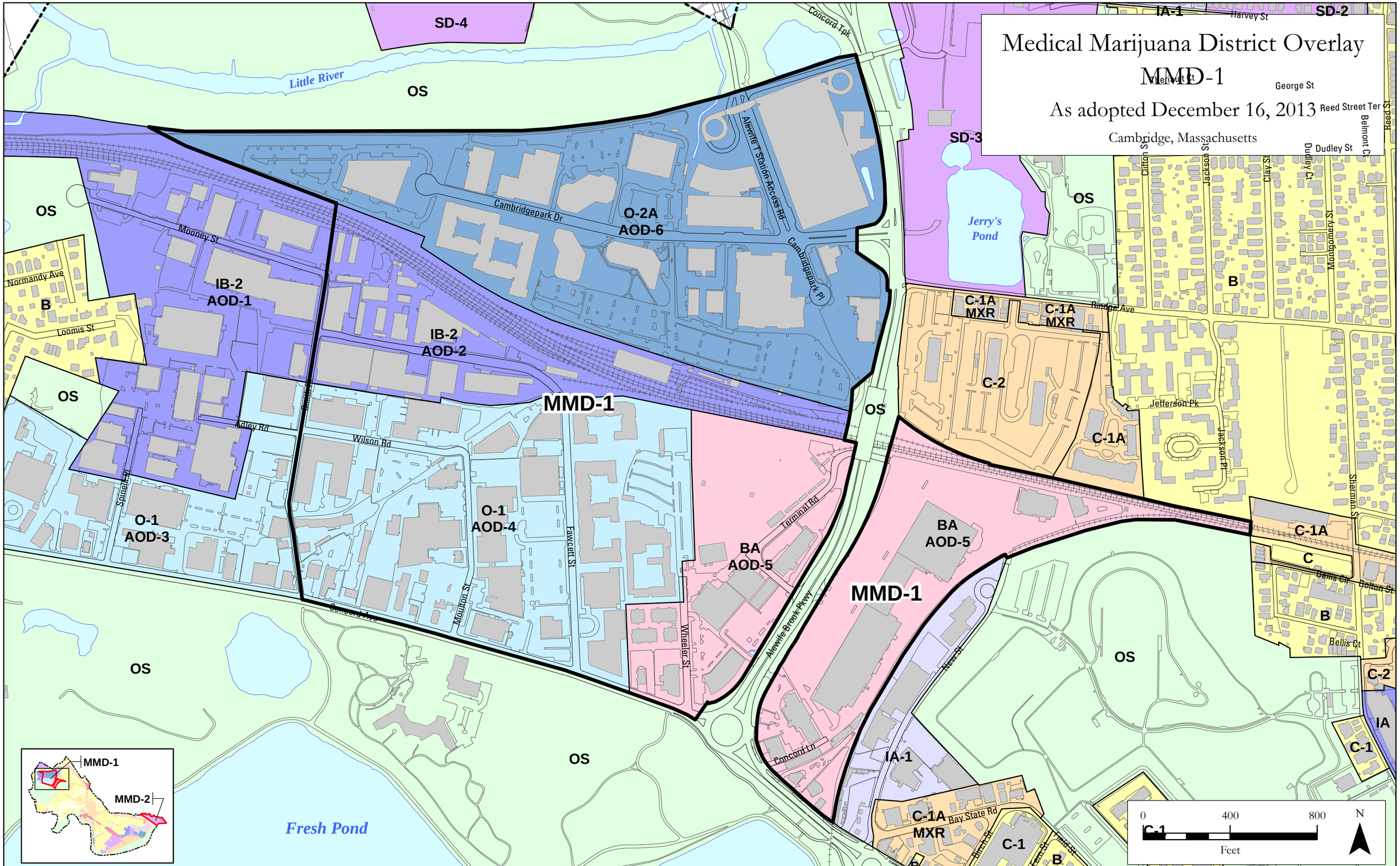

Map prepared by Brendan Monroe on February 7, 2014. C DD GIS C :\Projects\ZoningOverlay\DetailMaps\MMDOverlayWest11x17.mxd

Medical Marijuana District Overlay
MMD-2

As adopted December 16, 2013

Cambridge, Massachusetts

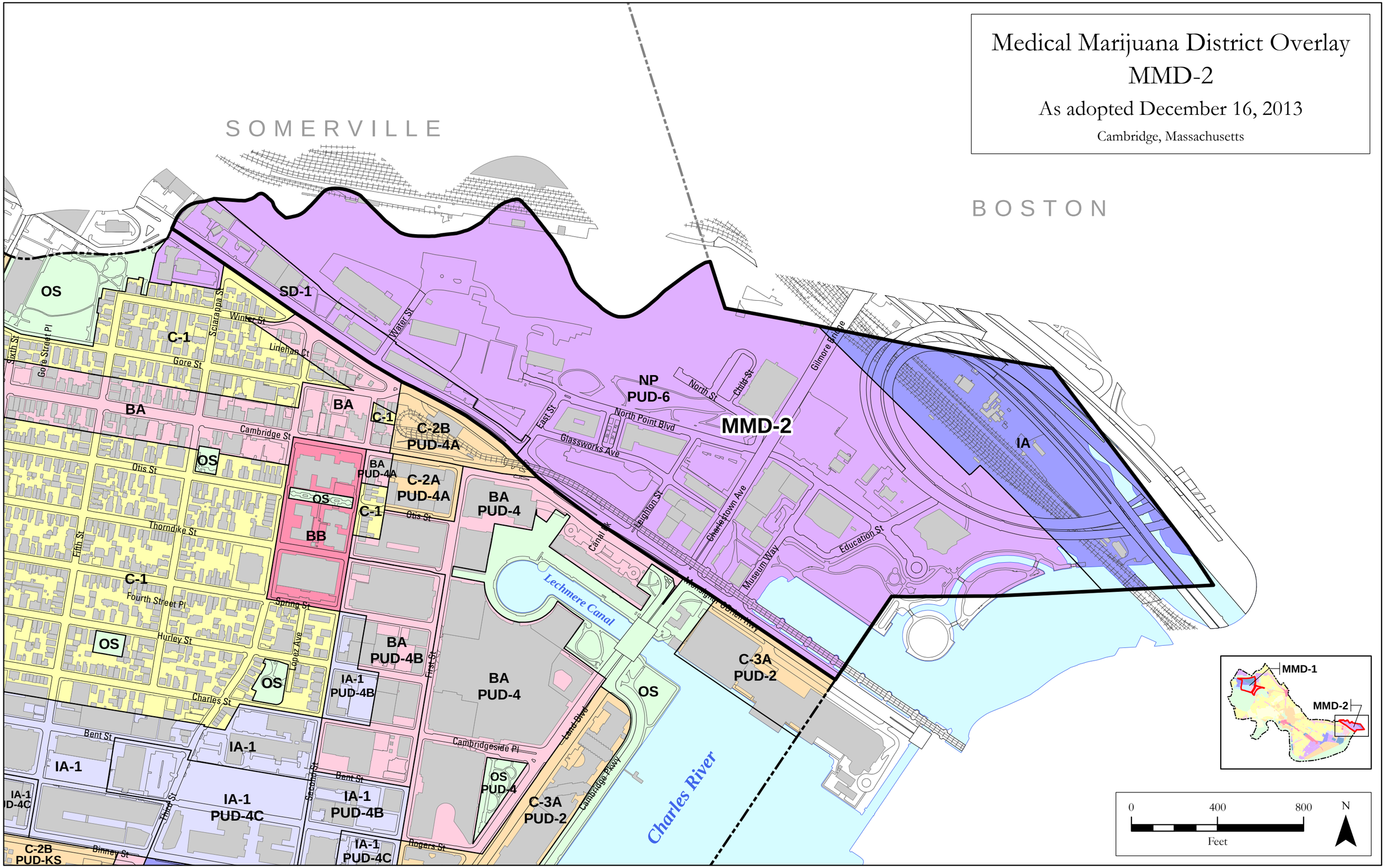

Map prepared by Brendan Monroe on February 7, 2014. CDD GIS C:\Projects\ZoningOverlay\DetailMaps\MMDOverlayEast11x17.mxd