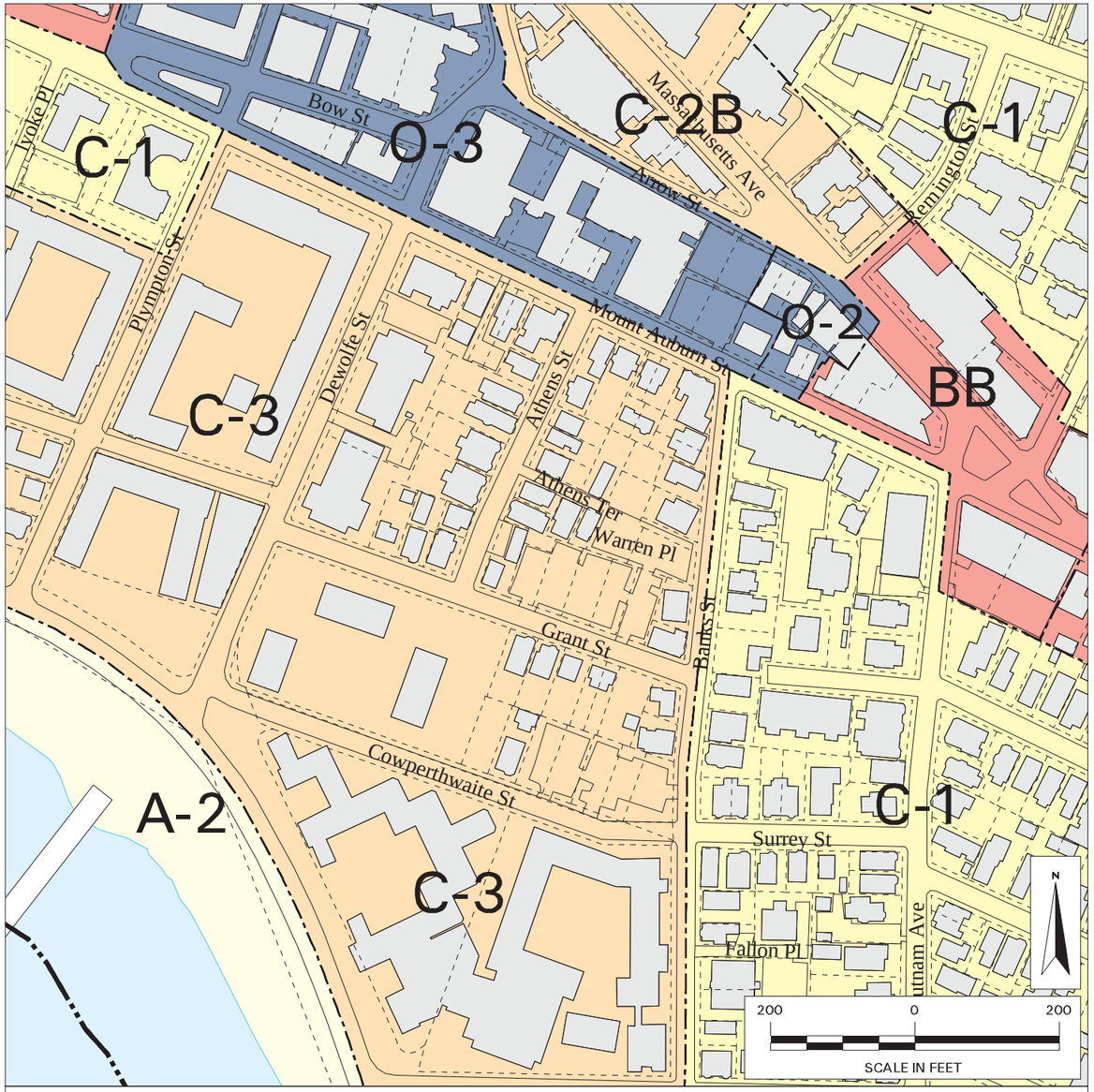

Existing Zoning

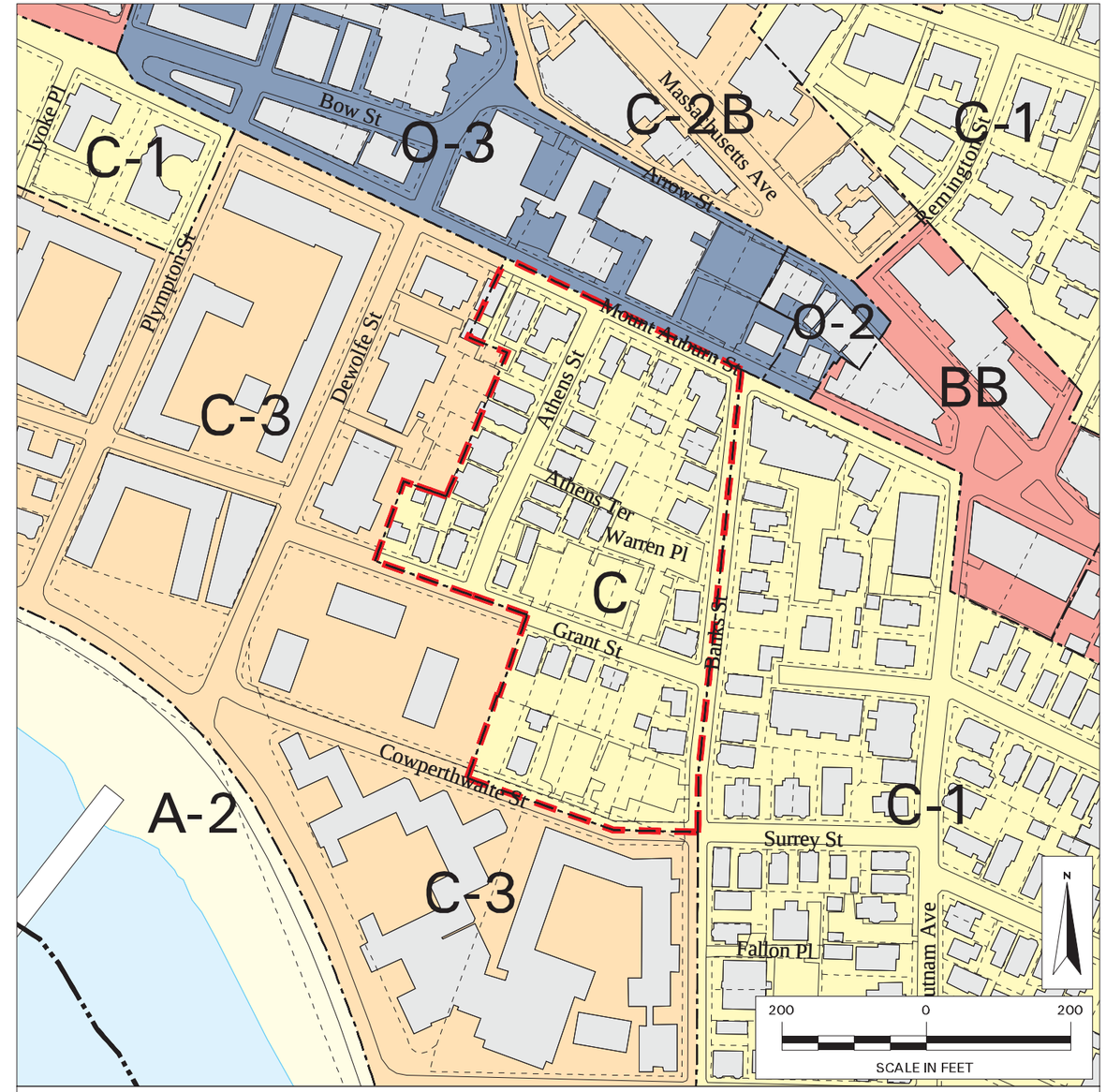

Proposed Zoning for Area of Study

Locus Map of Riverside

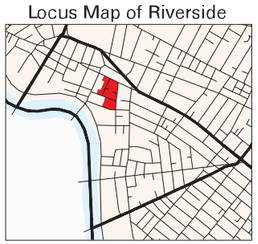

Banks, Grant, Athens, Cowperthwaite Streets

Existing Residence C-3

Riverside Study Committee
Draft Recommendations

Map 6

DRAFT

Map prepared in May 2002

CDD GIS: d:/projects/riverside zone_2p_banks_sm.gra, zone_2p_sm.aml