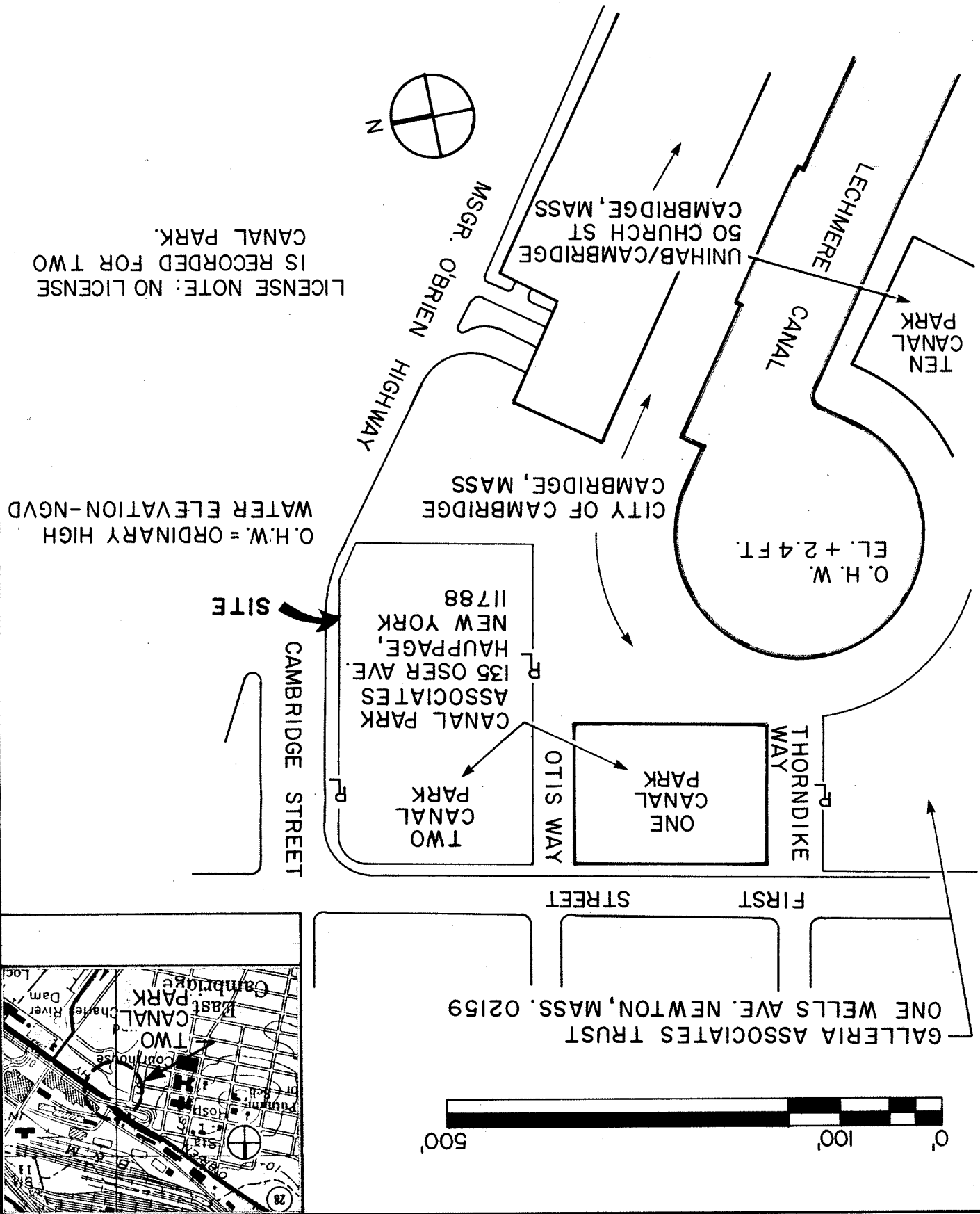


PLAN ACCOMPANYING PETITION OF CANAL PARK ASSOCIATES FOR MODIFICATION OF EXISTING FILL IN HISTORIC TIDELANDS ALONG CHARLES RIVER IN EAST CAMBRIDGE. SITE PLAN OF EXISTING CONDITIONS



LICENSE NOTE: NO LICENSE IS RECORDED FOR TWO CANAL PARK.

O.H.W. = ORDINARY HIGH WATER ELEVATION-NGVD

CAMBRIDGE STREET

CANAL PARK ASSOCIATES
135 OSER AVE.
NEW YORK
11788

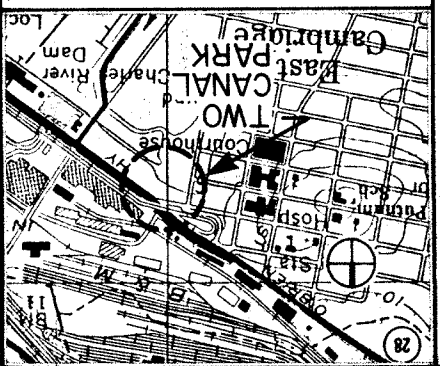
OTIS WAY

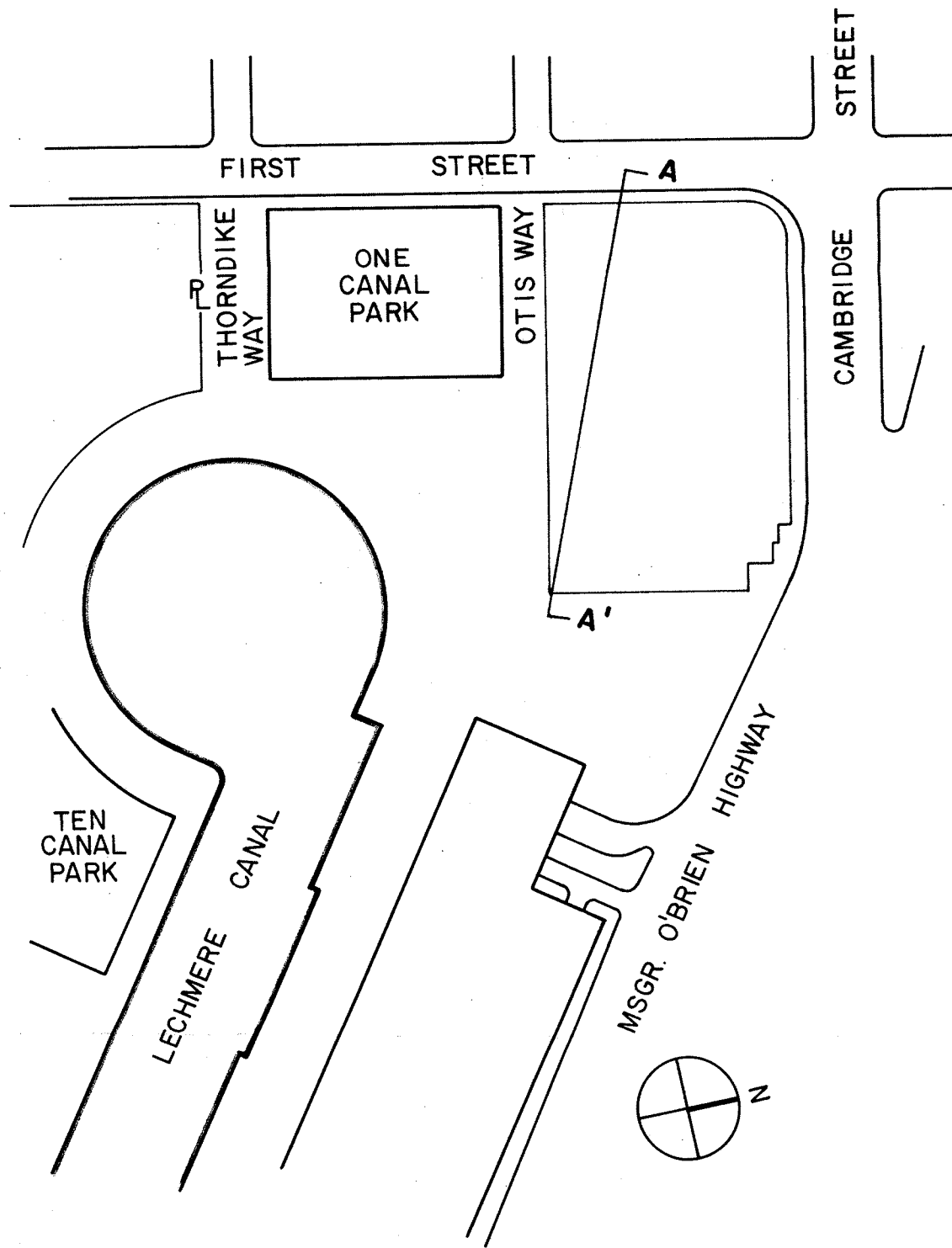
ONE
CANAL
PARK

THORNDIKE
WAY

FIRST STREET

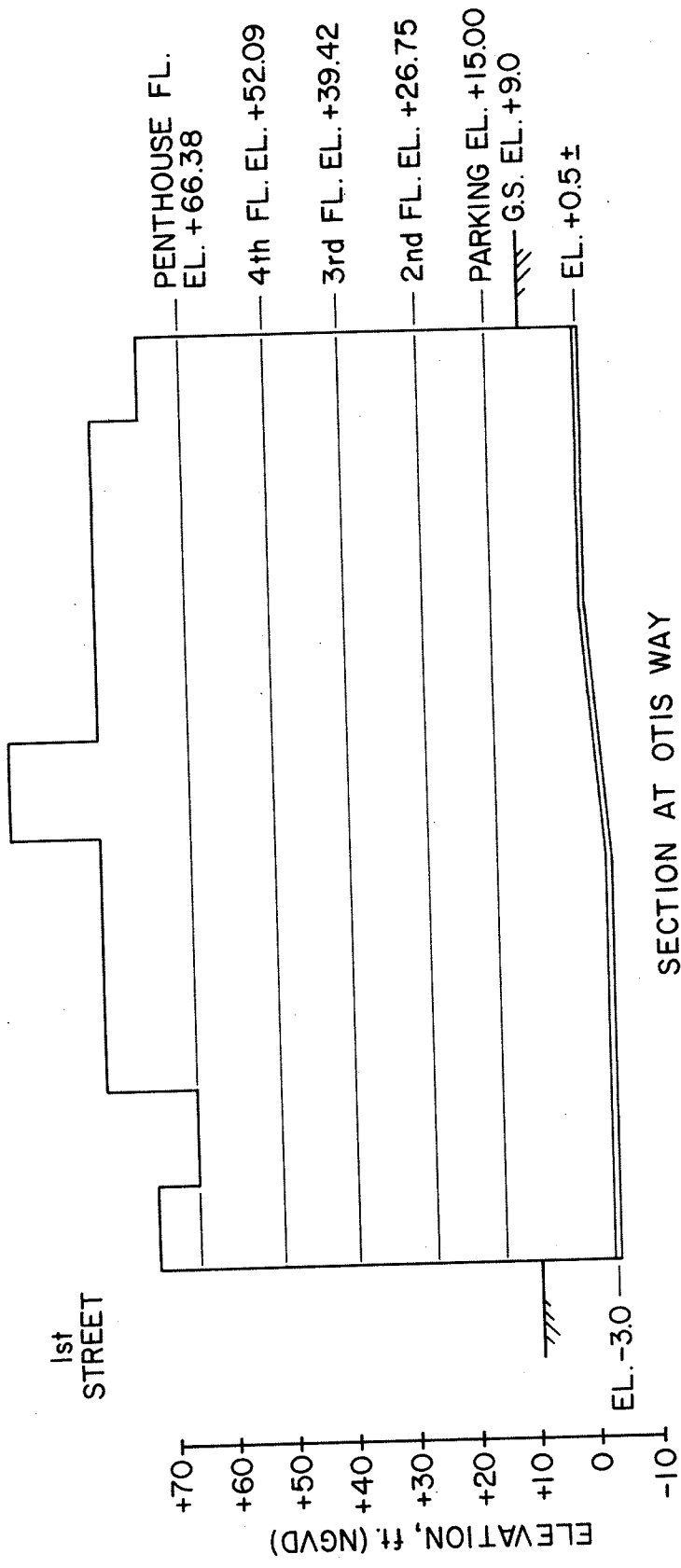
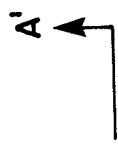

GALLERIA ASSOCIATES TRUST
ONE WELLS AVE. NEWTON, MASS. 02159





SITE PLAN SHOWING PROPOSED MODIFICATIONS

TYPICAL CROSS SECTION



SECTION AT OTIS WAY
(LOOKING NORTH)

