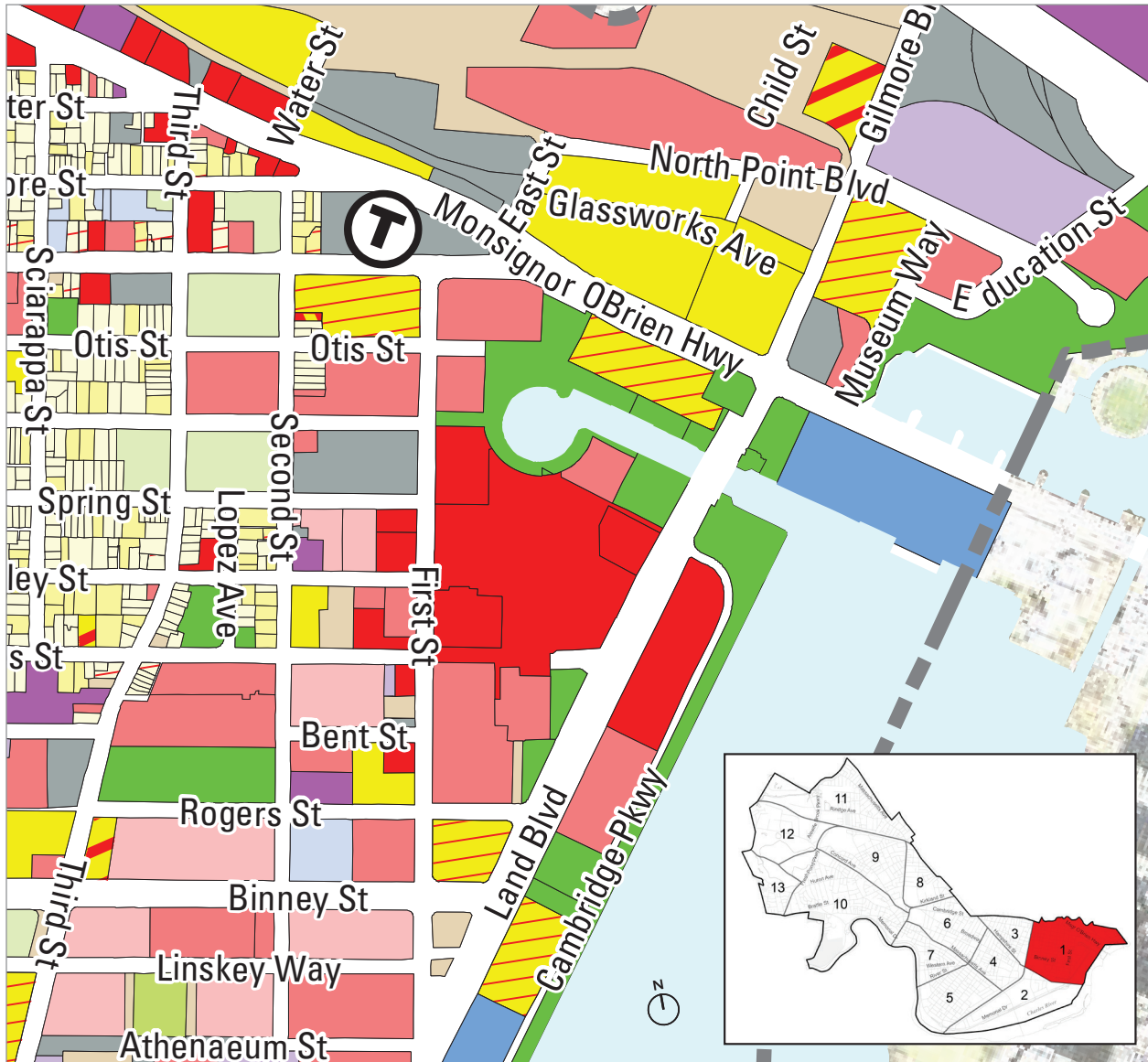


EXISTING LAND USE DIAGRAM CAMBRIDGE, MA AS OF JULY 1, 2017



Map prepared by Brendan Monroe on August 11, 2017. CDD GIS C:\Projects\LandUse\LandUseCitywide11x17.mxd

Land Use Categories

Residential

- 1 - 3 units
- 4 - 25 units
- 26 - 534 units
- Assisted Living/Boarding Houses
- Education Residential

Residential with ground floor Commercial

- 1 - 3 units
- 4 - 25 units
- 26 - 492 units

Mixed Use, with primary use first

- Education with Commercial
- Commercial with Residential
- Residential with Commercial

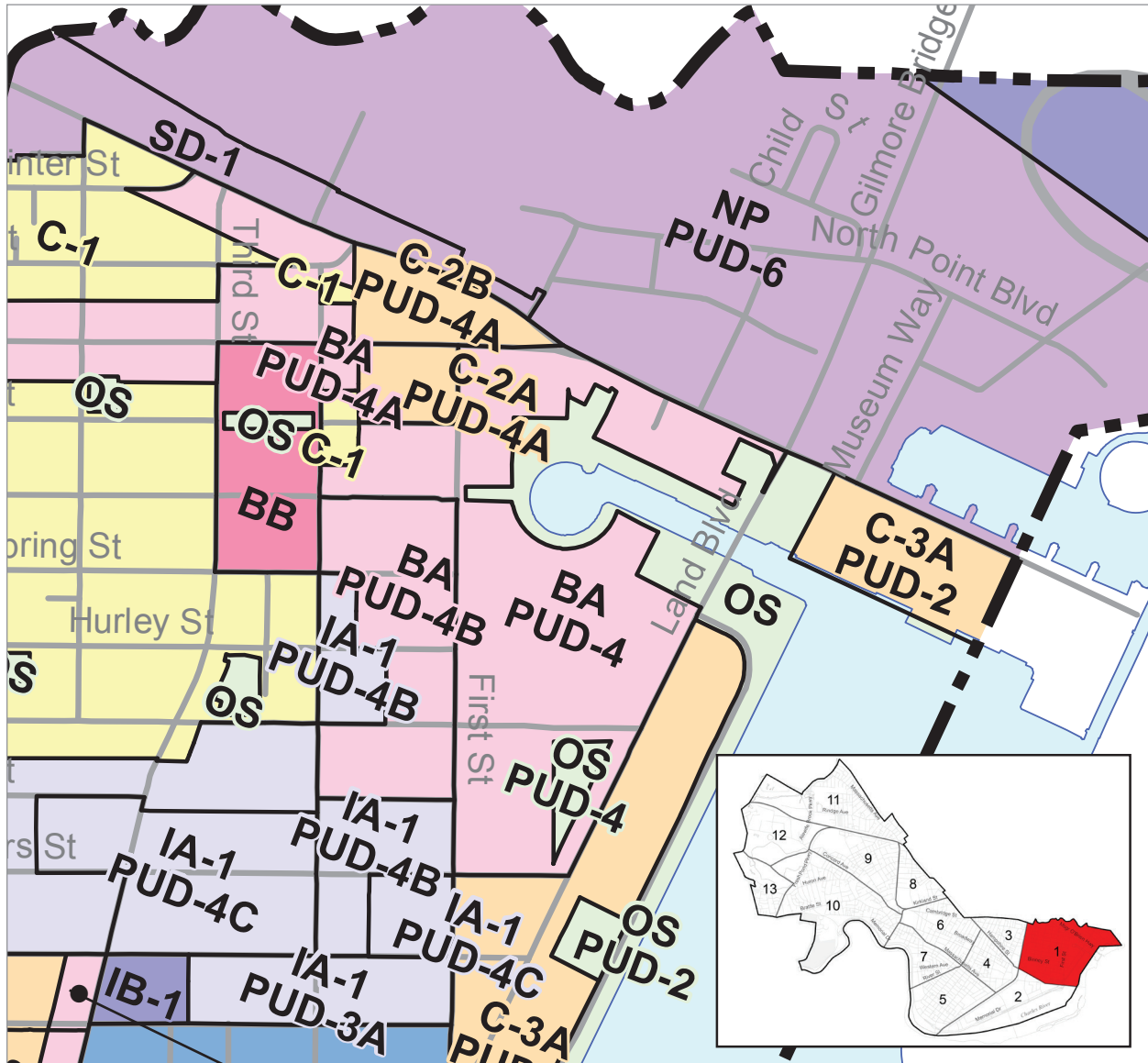
Commercial and Industrial

- General Commercial
- Office
- Office/R&D
- Industrial
- Utility

Other Categories

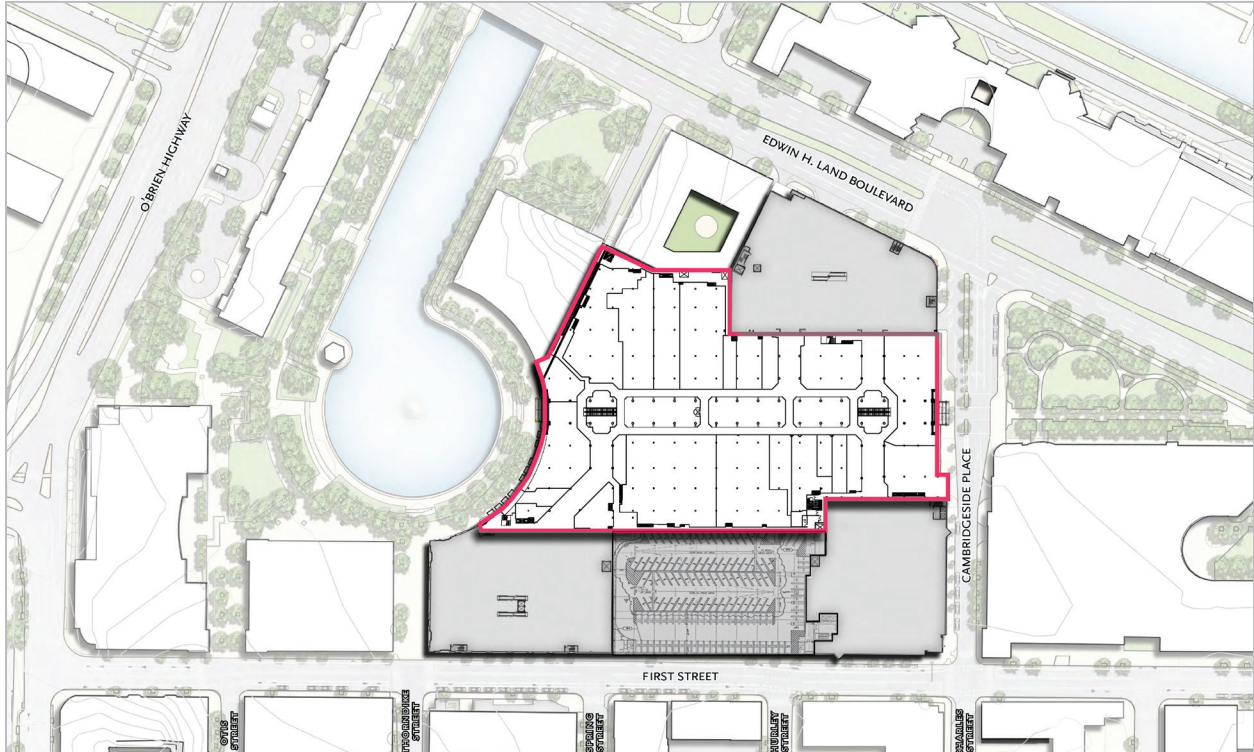
- Transportation
- Higher Education
- Education
- Health
- Charitable/Religious
- Government Operations
- Public Open Space
- Privately-Owned Open Space
- Cemetery
- Vacant Land
- Surface Water

MODIFIED OCTOBER 23, 2017 | ORDINANCE #1398



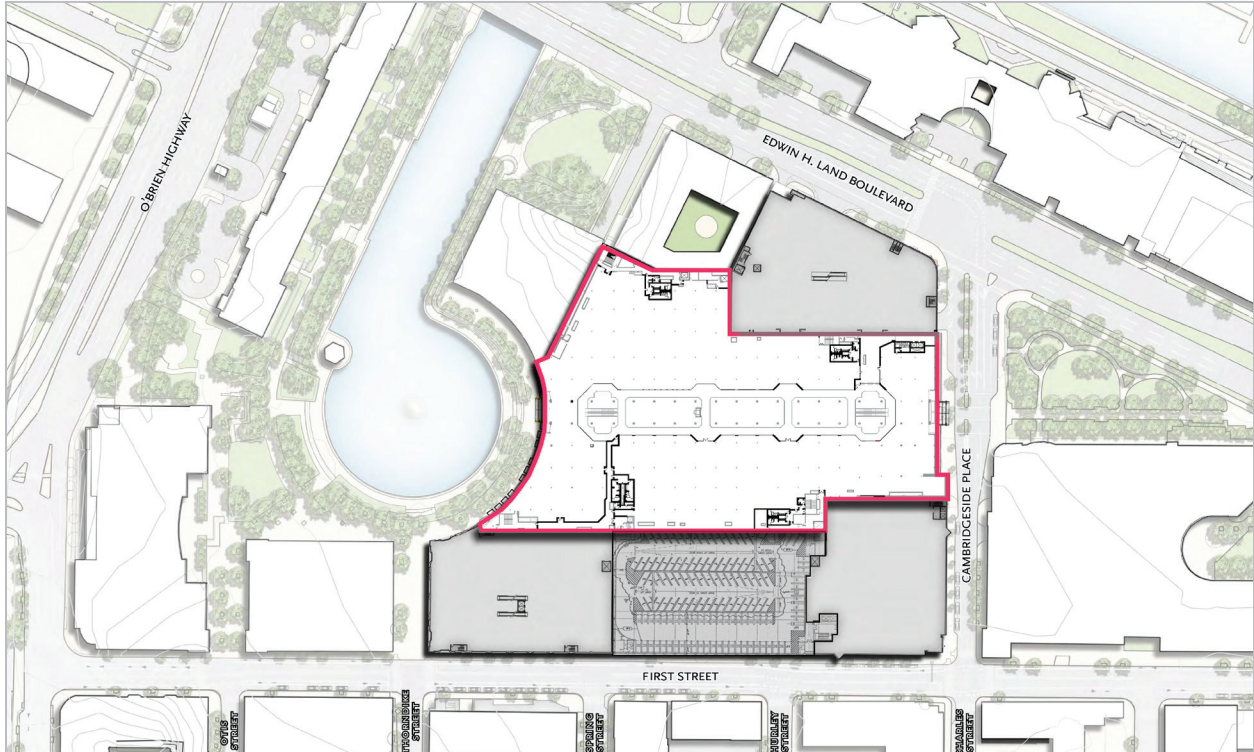
Map prepared by Brendan Monroe on December 7, 2017. CDD GIS C:\Projects\Zoning\Zoning11x17.mxd

FLOOR PLANS



EXISTING FLOOR 3

FLOOR PLANS



PROPOSED FLOOR 3