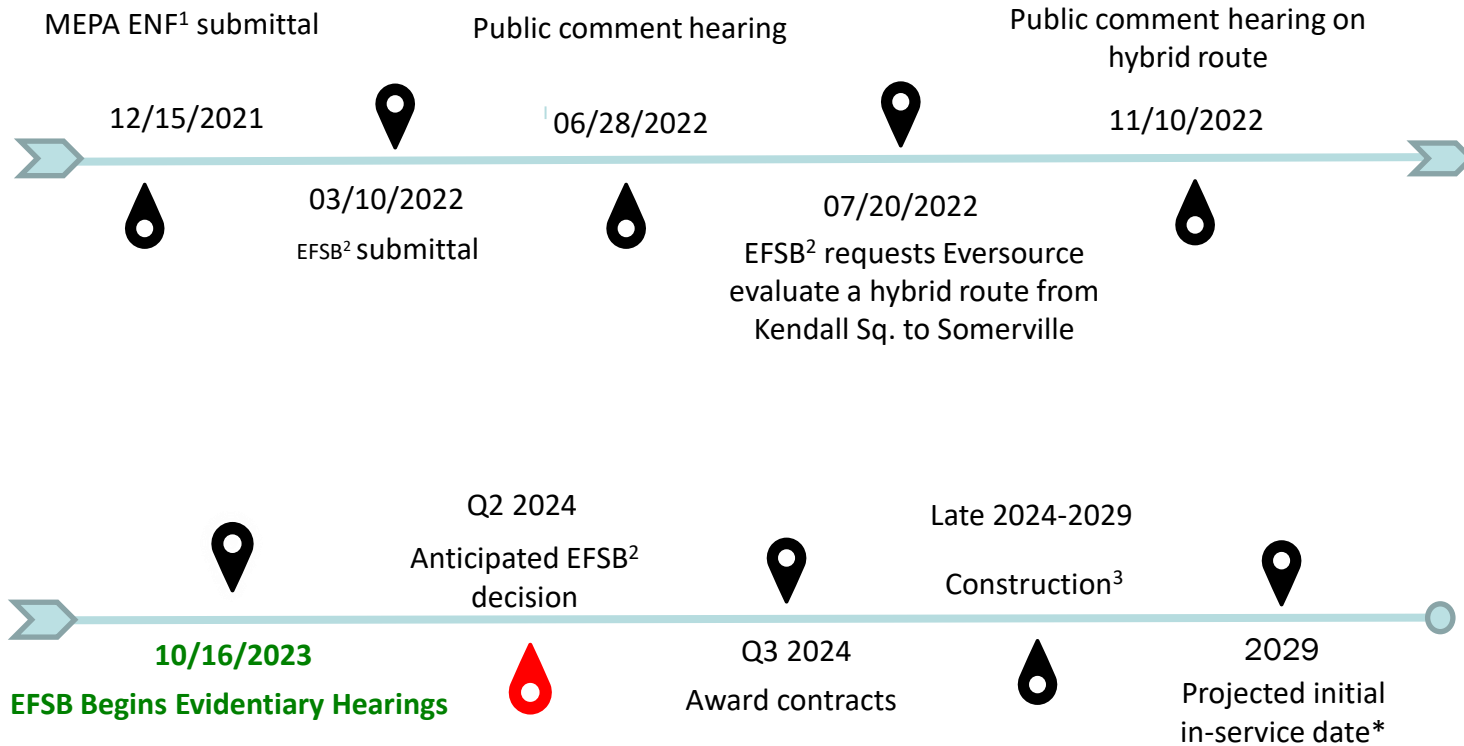


Regulatory Timeline & Next Steps



1. Massachusetts Environmental Policy Act Environmental Notification Form
2. Energy Facilities Siting Board

3. Subject to change and pending receipt of all approvals / permits
4. Various components

Ongoing Comprehensive Public Outreach Approach

Collaborative discussions with key stakeholders spanning several years has helped to develop the best options for constructable routes through Cambridge, Somerville and Allston-Brighton and strong awareness in the community.

Stakeholders:

- Property owners, businesses & residents
- Municipal officials
- State and federal elected officials, regulators and agencies
- Community groups
- Environmental groups

Project Communications:

- Briefings & presentations
- Multi-lingual letters and mailers (300' abutters lists)
- Door-to-door outreach
- Virtual Open Houses (October 2021)
- Local community pop-up events
- Energy Facilities Siting Board Public Comment Hearings (June 2022 & November 2022)
- Live interpretive services at community open houses, public comment hearings and pop-up events.
- E-mail updates



For More Information:



1-833-836-0302



ProjectInfoMA@eversource.com



www.eversource.com/greater-cambridge-energy-program



Scan the QR Code to join our update list

Preferred Kendall Line Route (K5A)

Travels through Cambridge approximately 0.5 mile

Kendall Route (Green) – Travels through Cambridge approx. ½ mile

- Route follows **Broadway** before crossing corner of Volpe property.
- Route follows **Third Street** turning east onto **Linskey Way**.
- Turns south onto **Second Street** to the Kendall Substation.

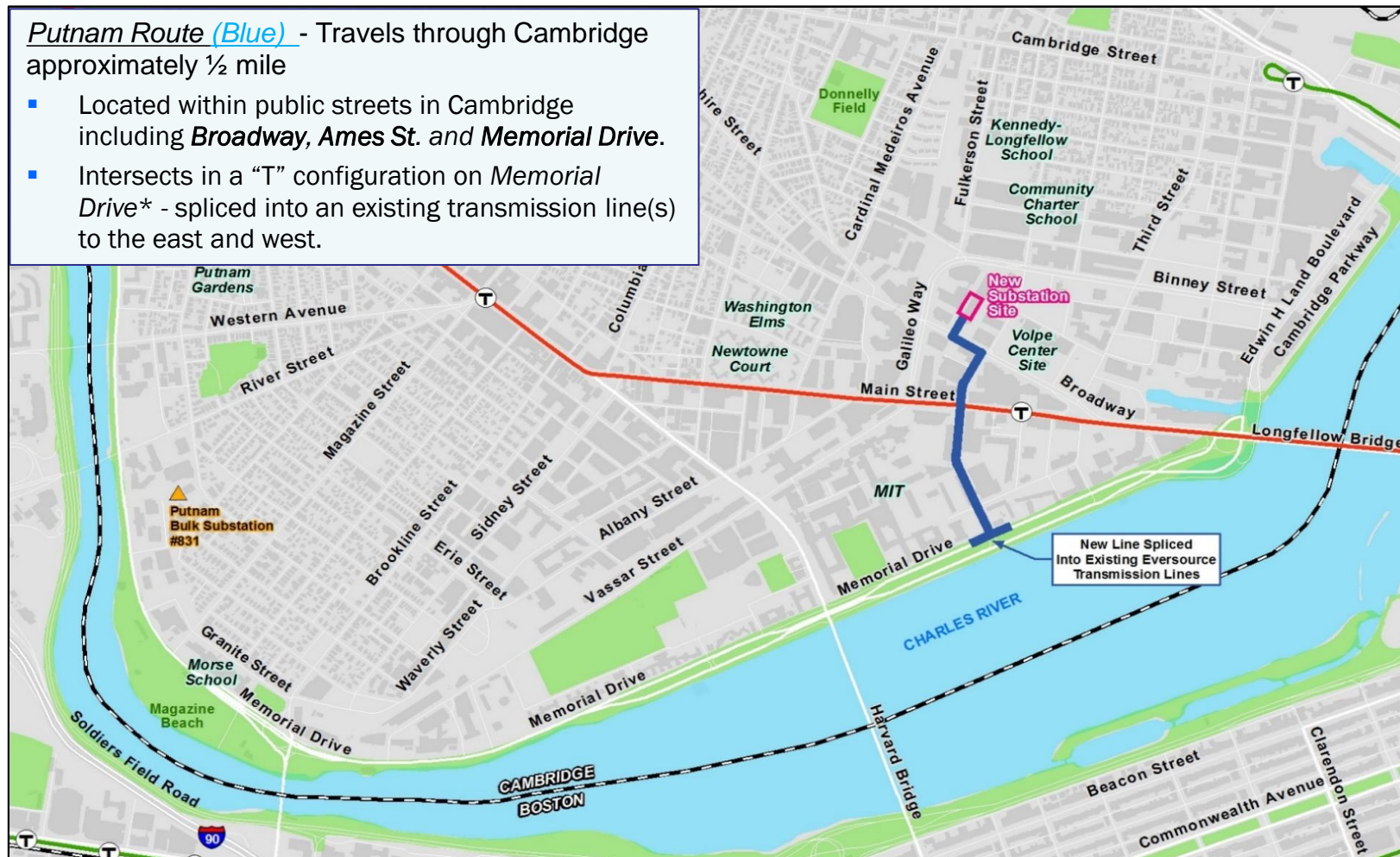


Preferred Putnam Line Route (P13)

Travels through Cambridge approximately 0.5 mile

Putnam Route (Blue) - Travels through Cambridge approximately ½ mile

- Located within public streets in Cambridge including **Broadway, Ames St. and Memorial Drive.**
- Intersects in a “T” configuration on *Memorial Drive** - spliced into an existing transmission line(s) to the east and west.

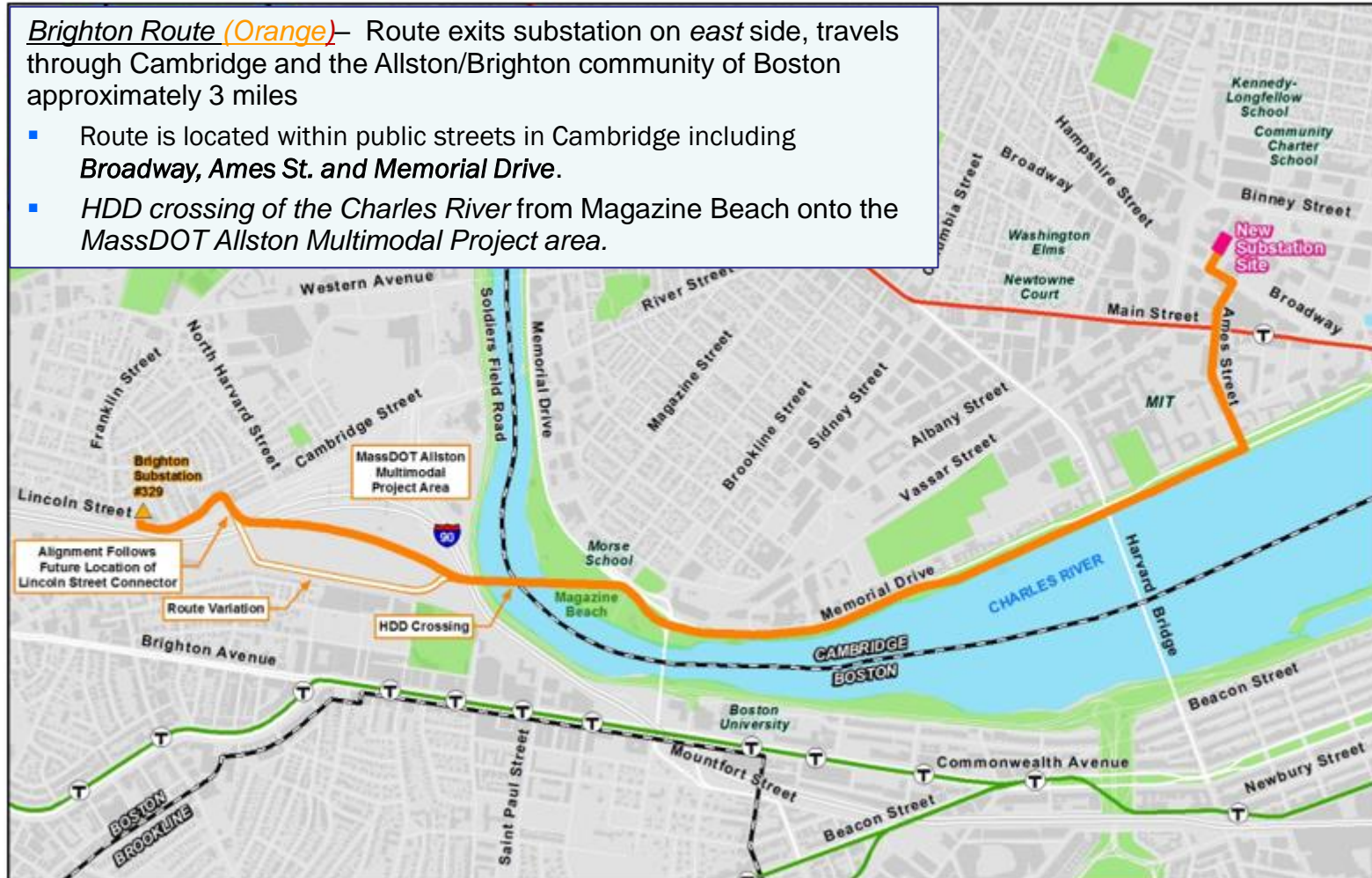


Preferred Brighton Line Route East (B2A/B2AN)

Travels through Allston/Brighton & Cambridge approximately 3 miles

Brighton Route (Orange)– Route exits substation on east side, travels through Cambridge and the Allston/Brighton community of Boston approximately 3 miles

- Route is located within public streets in Cambridge including **Broadway, Ames St. and Memorial Drive.**
- **HDD crossing of the Charles River** from Magazine Beach onto the **MassDOT Allston Multimodal Project area.**

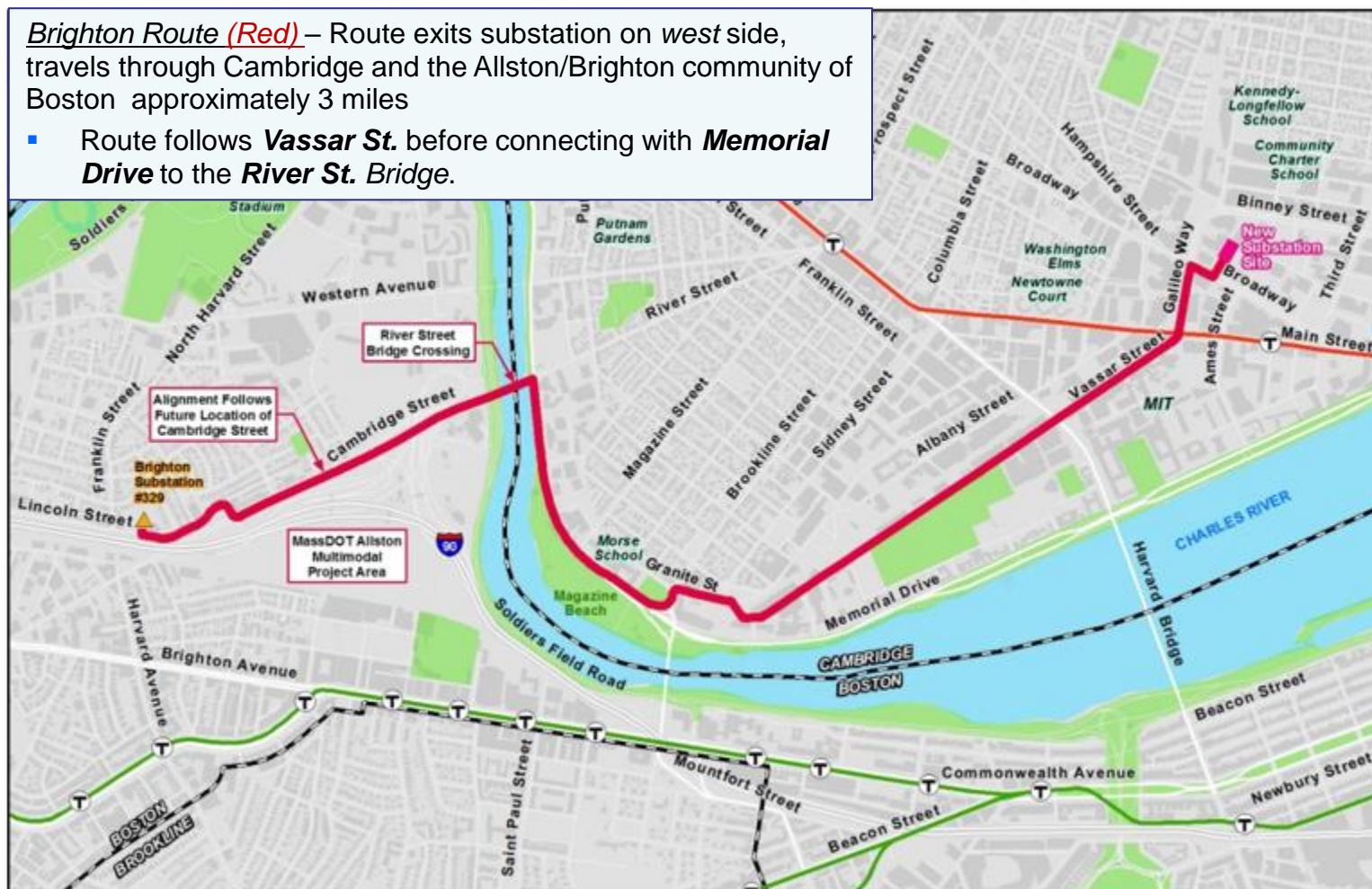


Preferred Brighton Line Route West (B29F)

Travels through Allston/Brighton & Cambridge approximately 3 miles

Brighton Route (Red) – Route exits substation on west side, travels through Cambridge and the Allston/Brighton community of Boston approximately 3 miles

- Route follows **Vassar St.** before connecting with **Memorial Drive** to the **River St. Bridge**.

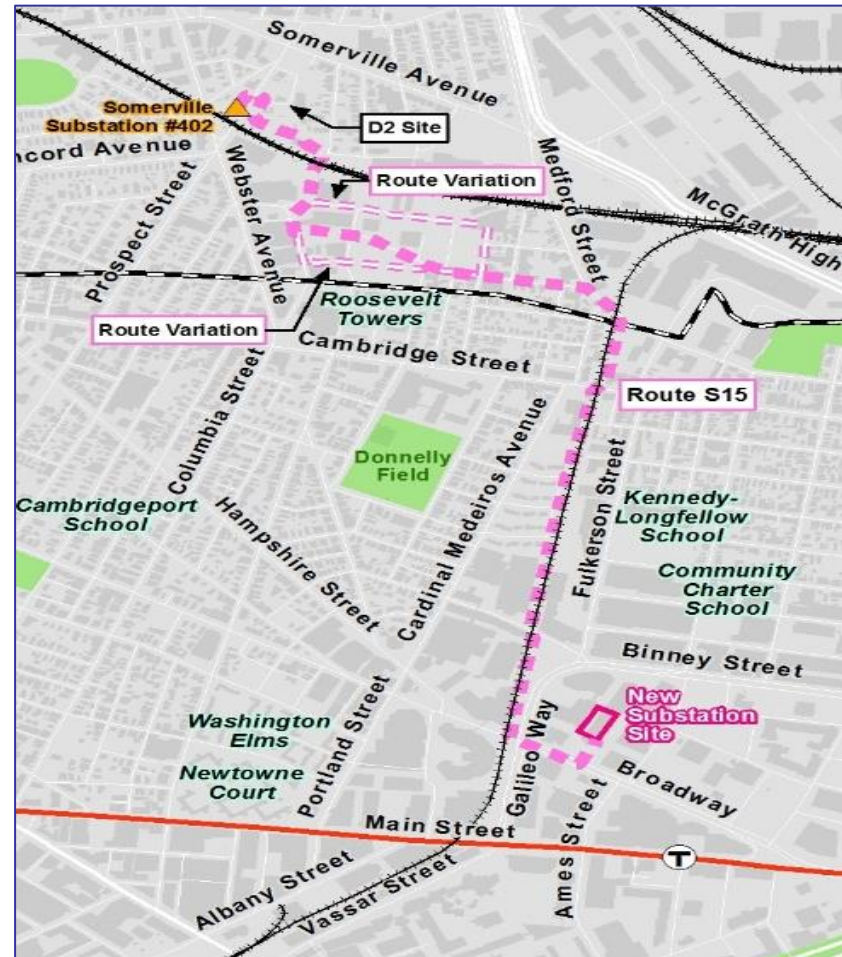


Primary Route from Kendall Sq. to Union Sq. (S15)

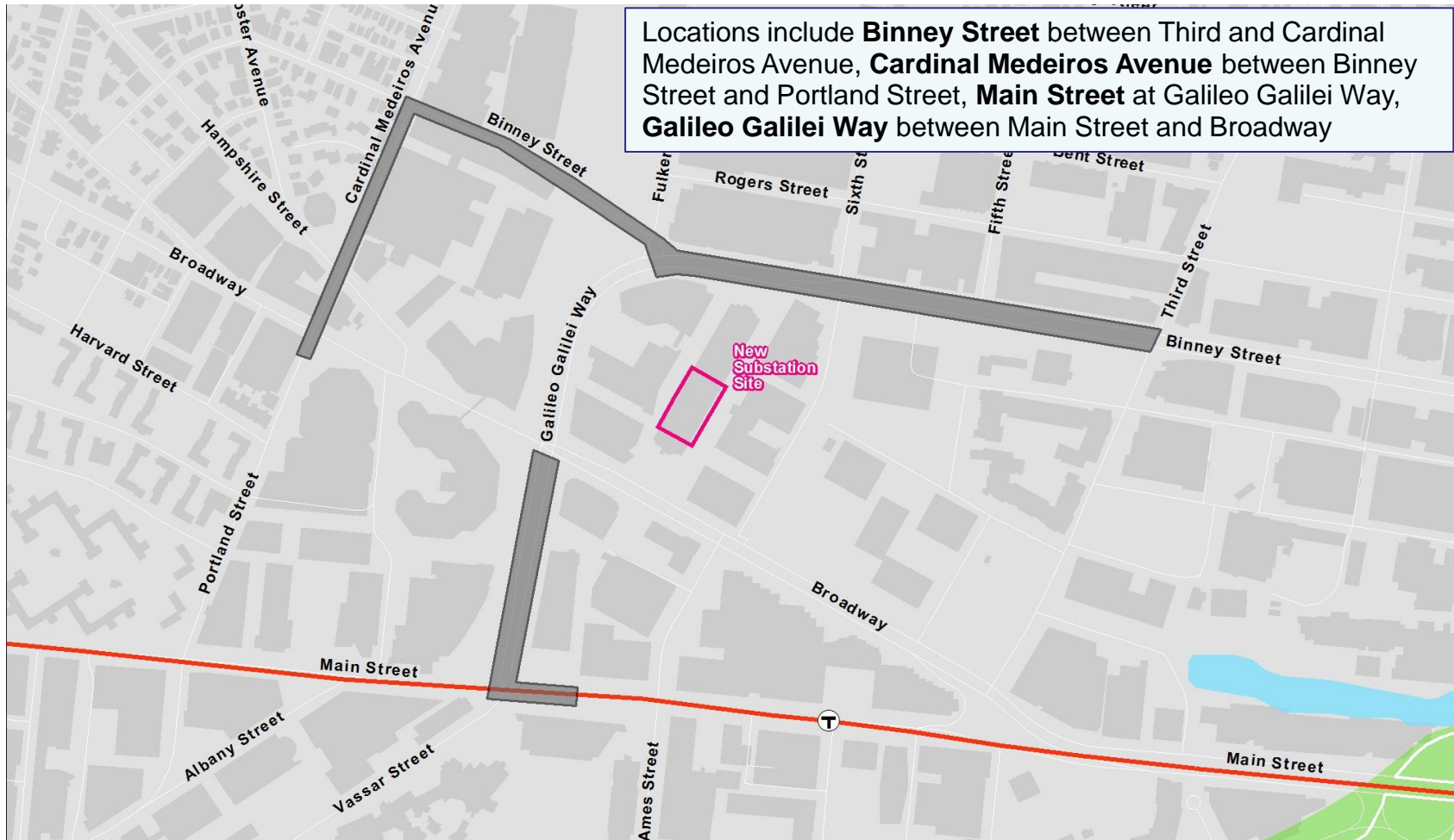
Travels through Cambridge & Somerville approximately 1 mile

Somerville Route (Pink)- Travels through Cambridge & Somerville approximately 1 mile

- New, primary route S-15 proposed to EFSB in September 2023.
- In Cambridge, the route exits **Broadway** and turns north to Grand Junction Railroad Corridor crossing **Cambridge Street** into Somerville.



Connects New Kendall Square Substation to Existing Network



Five transmission line routes exit onto Broadway from substation

Broadway: Spanning Ames Street to Third Street

