


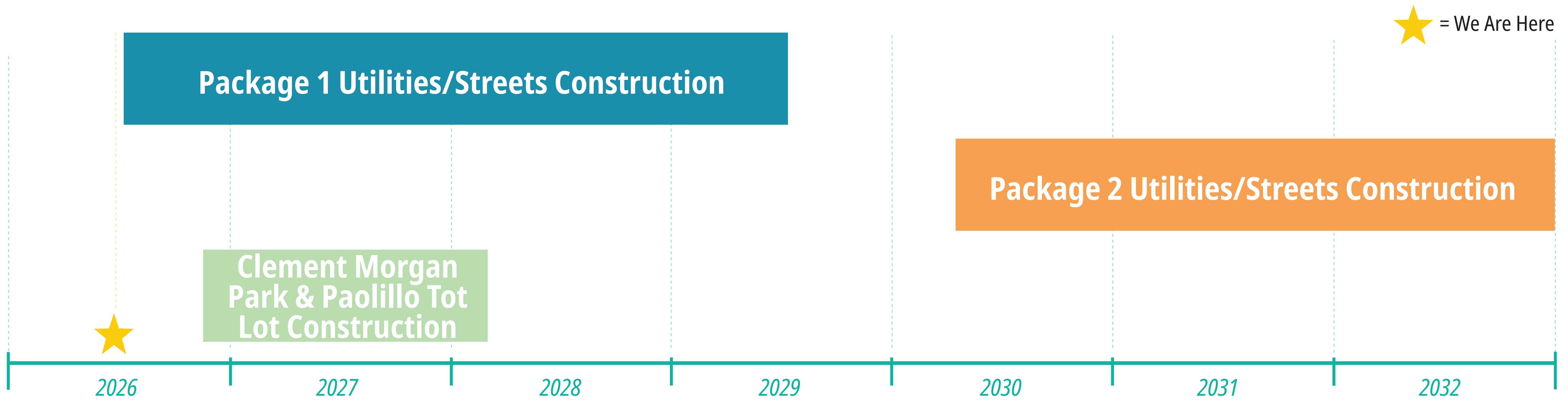
The Port Infrastructure Improvements Project



Project Timeline

Not all streets will be under construction at once. Residents will receive notification in advance of major construction activities.

June 2026



Underground Construction Includes:

- Replacing & rehabilitating sanitary sewer & storm drain systems
- Replacing storm drain pipes & structures
- Replacing water main & services


Street Construction Includes:

- Reconstructing sidewalks
- Repaving roadway
- Installing green stormwater infrastructure & planting trees
- Improving lighting

The Port neighborhood floods, and it is getting worse because of more frequent and intense rainstorms. This project will improve sewer and drainage pipes to reduce flooding and sewer backups in the neighborhood.



Sign up for construction updates by scanning the QR code



THE WORKS
CAMBRIDGE
DEPARTMENT
OF PUBLIC

The Port Infrastructure Improvements Project

June 2026



cambridgema.gov/ThePort



CONSTRUCTION INFORMATION

Residents will receive notification in advance of major construction activities.

- Construction hours: Monday-Friday, 7 a.m.-4 p.m.
 - *Potential for limited night and weekend work*
- Parking restrictions
 - *No-parking signage will be posted*
- Access to streets will be impacted at times
 - *Detours will be well marked*
 - *Access maintained for emergencies and City services*

Questions or concerns?
If you have any questions, comments, or concerns about construction activities during the project, contact Kristen Kelleher, Director of Communications, DPW:
Email: kkelleher@cambridgema.gov
Phone: 617-349-4825

Examples of what you might see during construction:



Existing subsurface utilities



Excavation



Trench with shoring



Installation of pipe



Pipe lining




Paving



Signage




Sidewalk preparation



The Port Infrastructure Improvements Project Package 1 Construction Schedule

June 2026 - Schedule is subject to change



Sign up for construction updates by scanning the QR Code




Key

- Limited Preparatory Utility Work
- Underground Utility Construction (sewer, storm drain, water main)
- Surface Restoration (streets, sidewalks, trees, landscape)


Streets

	2026	2027	2028	2029
Ashburton Place		Jul 2027 - Dec 2027	Jul 2028 - Nov 2028	
Bishop Allen Drive (School St. to Main St.)	Jul 2026 - Nov 2026	Dec 2026 - Jun 2027		Package 2
Bishop Allen Drive (Essex St. to Douglass St.)	Jul 2026 - Nov 2026		Jan 2028 - Jun 2028	Apr 2029 - Jul 2029
Columbia Street (Harvard St. to Washington St.)		Dec 2026 - Jun 2027	Apr 2028 - Jul 2028	
Columbia Street (Washington St. - Bishop Allen Dr.)	Jul 2026 - Nov 2026	Apr 2027 - Nov 2027		
Essex Street (Harvard St. to Bishop Allen Dr.)		Jul 2027 - Dec 2027	Jul 2028 - Nov 2028	
Essex Street (Bishop Allen Dr. to Mass Ave.)	Jul 2026 - Nov 2026			
Harvard Street (Prospect St. to Columbia St.)	Jul 2026 - Nov 2026		Apr 2028 - Jul 2028	
Harvard Street (Columbia St. to Portland St.)	Jul 2026 - Nov 2026	Apr 2027 - Nov 2027		
Norfolk Street (Harvard St. to Bishop Allen Dr.)	Jul 2026 - Nov 2026	Dec 2026 - Jun 2027	Jul 2028 - Nov 2028	
Pine Street (Washington St. to School St.)	Jul 2026 - Nov 2026	Apr 2027 - Nov 2027		
Suffolk Street		Jul 2027 - Dec 2027	Jul 2028 - Nov 2028	
Washington Street (Norfolk St. to Pine St.)	Jul 2026 - Nov 2026	Dec 2026 - Jun 2027	Apr 2028 - Jul 2028	
Washington Street (Windsor St. to Portland St.)	Jul 2026 - Nov 2026	Dec 2026 - Jun 2027		Package 2
Worcester Street		Dec 2026 - Jun 2027	Apr 2028 - Jul 2028	



The Port Infrastructure Improvements Project

Shared Streets



cambridgema.gov/
ThePort

Suffolk Street



Worcester Street



Pine Street



Ashburton Place



NOTE: FINAL DESIGN OF PARKING LAYOUT AND LANDSCAPED AREAS IS SUBJECT TO REVISION BASED ON ADDITIONAL COMMUNITY INPUT