


City of Cambridge Community Development Department

Development Log October - December 2022




City of Cambridge

Community Development Department

Development Log

October - December 2022



The Development Log provides an active record of large-scale new development projects occurring in the City of Cambridge. The Log, updated on a quarterly basis, is distributed to City departments and the public to keep them posted of development progress, from permitting through construction to completion.

Criteria for inclusion in the Log include:

- ◆ Commercial projects totaling over 30,000 square feet;
- ◆ Any other commercial project that falls under the jurisdiction of the Incentive Zoning Ordinance;
- ◆ Any other commercial project that falls under the jurisdiction of the Parking and Transportation Demand Management Ordinance;
- ◆ Residential projects of eight or more units that are either new construction, convert from a non-residential use, or add to or subtract from the existing number of units or square footage;
- ◆ Any other residential project subject to the Inclusionary Zoning Ordinance;
- ◆ Any other residential projects that employ 100% Affordable Housing Overlay zoning;
- ◆ Municipal projects in which one or more City departments have an interest that is considered significant;
- ◆ Any other project that has a significant impact on the neighborhood in which it is located.

Projects meeting the criteria are categorized by **Project Stage**, which include:

- ◆ *Pre-Permitting*: Projects that have scheduled a public meeting under the Affordable Housing Overlay provisions of the Zoning Ordinance or that have initiated a formal city permitting application other than with Community Development Department or the Board of Zoning Appeal.
- ◆ *Permitting*: Project under review by Community Development and/or Board of Zoning Appeal.

- ◆ *Required Design Review Underway*: Projects that have either initiated an Affordable Housing Overlay consultation with the Planning Board or undergoing Large Project Review conducted by the Community Development Department, as well as buildings included in approved PUD projects undergoing Planning Board design review.
- ◆ *Zoning Permit Granted or As of Right*: Projects that have received a Special Permit from the Planning Board, received a Special Permit or Comprehensive Permit from the BZA, completed Large Project Review conducted by the Community Development Department, or completed the Affordable Housing Overlay consultation process, or a project that is As of Right.
- ◆ *Building Permit Granted*: Project received Building Permit for structure (foundation and site mobilization permits do not meet standard).
- ◆ *Complete*: Project received Certificate of Occupancy (CO) or Temporary CO for the entire structure.

Notes on other topics included in the Development Log:

- ◆ *Address / Name*: Includes the primary street address of the project and any name by which it is commonly known.
- ◆ *Affordable Units*: Number of affordable housing units included in the development. This value is not shown for developments with inclusionary housing units until the number of affordable units is determined through the filing of a covenant, prior to issuance of a building permit. However, the number of affordable units is included for city-financed developments both during the permitting process and while permitted and awaiting construction. “TBD” indicates that the number of affordable units is “to be determined”.
- ◆ *Gross Floor Area*: Includes only the gross floor area of the project under development. Other gross floor area may exist on the parcel, in either existing or prospective buildings, that affects the floor-to-area ratio (FAR) reported.
- ◆ *Neighborhood*: Cambridge is divided into thirteen neighborhoods for planning purposes. For more information see: <http://www.cambridgema.gov/CDD/planud/neighplan.aspx>.
- ◆ *Parking Spaces*: Includes both on-site and off-site spaces assigned to uses found in the project; to avoid double counting on-site spaces assigned to projects reported elsewhere are reported under those projects. Where on-site parking is shared with other developments or parking associated with the project is located off-site additional information about parking is stated in the Notes field.

- ◆ *Permit Type*: refers to the type of development approval required:
 - *Affordable Housing Overlay*: An all-affordable housing project proceeding under the terms of the Affordable Housing Overlay provisions of the Zoning Ordinance.
 - *As of Right*: Projects that do not require a major development approval and that otherwise meet the criteria for inclusion in the development Log.
 - *Board of Zoning Appeals*: Project requires a special permit and/or variance granted by the Board of Zoning Appeals.
 - *Comprehensive Permit*: Project permitted under Chapter 40B provisions for development of affordable housing.
 - *Large Project Review*: Projects subject to Large Project Review provisions in Article 19 of the Zoning Ordinance.
 - *Planning Board Special Permit*: Project required a special permit granted by the Planning Board.
- ◆ *Project Type*: refers to the type of construction called for by the project. Project Types include
 - *New Construction*: A new building constructed from foundation on up.
 - *Alteration*: Includes the rehabilitation of an existing building.
 - *Addition*: Addition to an existing structure
 - *Alteration/Addition*: Combines alteration of an existing building with an addition.
 - *Change of Use*: Used where a change of use requires a special permit, such as the repurposing of an existing building
 - *Master Plan*: Used for approved development that has not been allocated to a specific building.
- ◆ *Zoning*: Refers to the primary zoning under which the project is proceeding. For more information about zoning in Cambridge see: <https://www.cambridgema.gov/CDD/zoninganddevelopment/Zoning>

Open Data: Both current and historical data about projects found in the Development Log are available to the public in tabular format in the Planning section of the City's Open Data web site. You can view and search data without establishing an account. If you wish to save your work or make comments an account is required.

With this edition of the Development Log there are five tables and two associated maps. “Current Edition” tables contain data from the projects listed in the most recent edition. The data in these tables will be changed each time the Log is updated. Note that there are two Current Edition tables, one with project level data and another enumerating individual uses by project. Each table has an associated map. To download a copy of the data found here visit the Planning Category of the City’s Open Data Portal:

[https://data.cambridgema.gov/browse?q=development log](https://data.cambridgema.gov/browse?q=development%20log)

Disclaimer: All information that is presented here is accurate to the best of our knowledge at the time of publication. All information stated is subject to revision or retraction at any time.

This document is found at: <https://www.cambridgema.gov/CDD/developmentlog>

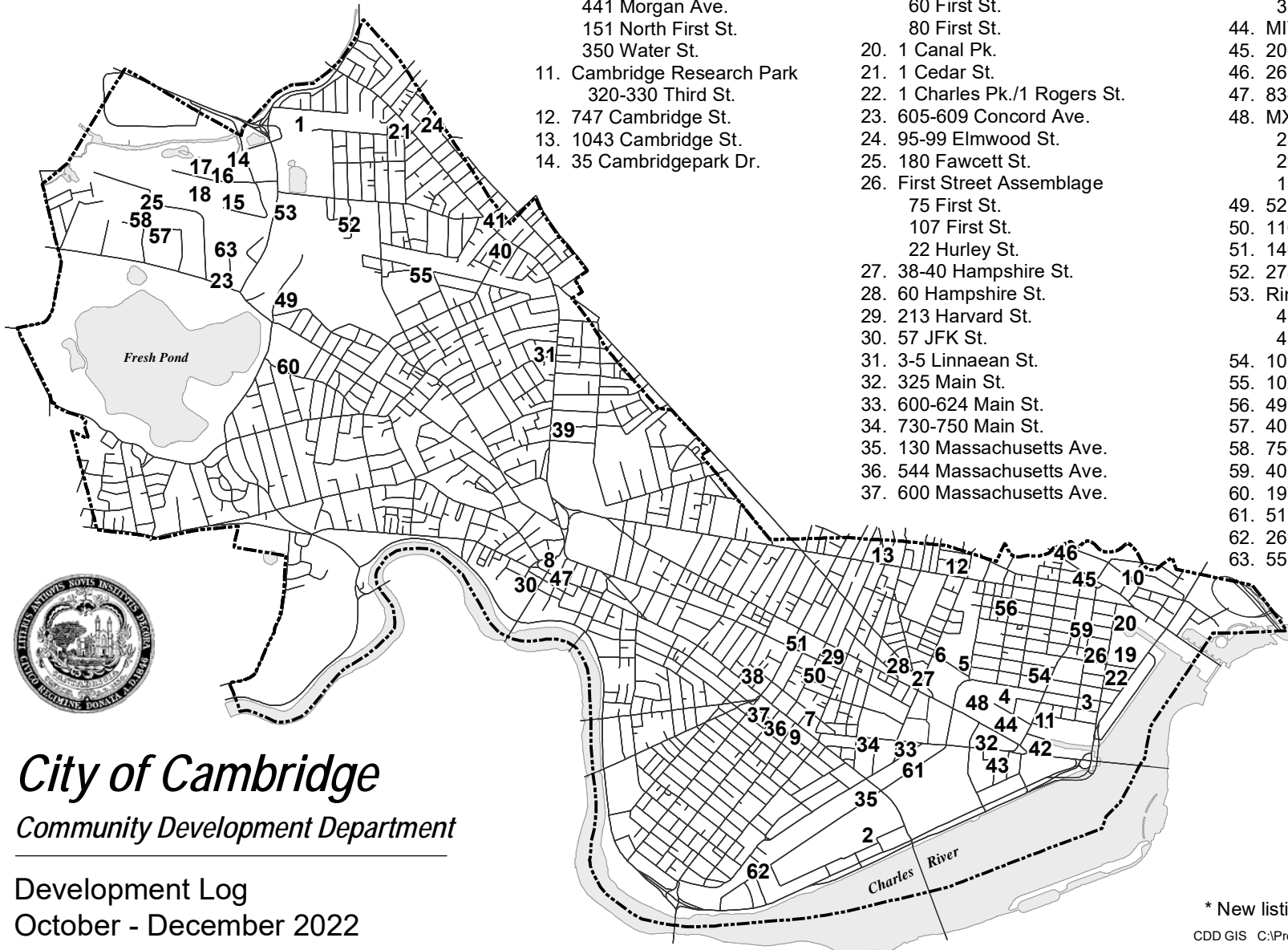
Direct questions or comments about the Development Log to:

Cliff Cook, Senior Planning Information Manager
Cambridge Community Development Department
344 Broadway, Cambridge, MA 02139

Phone: (617) 349-4656
Fax: (617) 349-4669
E-mail: ccook@cambridgema.gov

Development Projects in Current Pipeline

- | | | | | |
|-----------------|---------------------------|---------------------------|---------------------------------|--------------------------------|
| 1. Alewife Park | 2. 201 Amherst Street | 7. 48-50 Bishop Allen Dr. | 15. 50 Cambridgepark Dr. | 38. 711-727 Massachusetts Ave. |
| Building 1 | 3. Binney St. Development | 8. 24 Brattle St. | 16. 87-101 Cambridgepark Dr. | 39. 1627 Massachusetts Ave. |
| Building 2 | 90 Binney St. | 9. 6 Brookline St. | 17. 125 Cambridgepark Dr. | 40. 2072 Massachusetts Ave. |
| Building 3 | 161 First St. | 10. Cambridge Crossing | 18. 150 Cambridgepark Dr. | 41. 2161 Massachusetts Ave.* |
| Building 4 | 41 Linskey Way | 121 Morgan Ave. | 19. Cambridgeside Redevelopment | 42. MIT Kendall Square: NoMa |
| Building 5 | 4. 220 Binney St. | 124 Morgan Ave. | 20 Cambridgeside Pl. | 165 Main St. |
| Garage | 5. 325 Binney St. | 144 Morgan Ave. | 100 Cambridgeside Pl. | 43. MIT Kendall Square: SoMa |
| | 6. 399 Binney St. | 221 Morgan Ave. | 150 Cambridgeside Pl. | 200 Main St. |
| | | 441 Morgan Ave. | 60 First St. | 380 Main St. |
| | | 151 North First St. | 80 First St. | 44. MIT Volpe Development |
| | | 350 Water St. | 20. 1 Canal Pk. | 45. 200 Msgr. O'Brien Highway |
| | | | 21. 1 Cedar St. | 46. 263 Msgr. O'Brien Highway |
| | | | 22. 1 Charles Pk./1 Rogers St. | 47. 83-91 Mount Auburn St. |
| | | | 23. 605-609 Concord Ave. | 48. MXD Infill |
| | | | 24. 95-99 Elmwood St. | 250 Binney St. |
| | | | 25. 180 Fawcett St. | 290 Binney St. |
| | | | 26. First Street Assemblage | 135 Broadway |
| | | | 75 First St. | 49. 52 New St. |
| | | | 107 First St. | 50. 116 Norfolk St. |
| | | | 22 Hurley St. | 51. 140-142 Prospect St. |
| | | | 27. 38-40 Hampshire St. | 52. 278 Rindge Ave. |
| | | | 28. 60 Hampshire St. | 53. Rindge Commons |
| | | | 29. 213 Harvard St. | 430 Rindge Ave. |
| | | | 30. 57 JFK St. | 432 Rindge Ave. |
| | | | 31. 3-5 Linnaean St. | 54. 101 Rogers St. |
| | | | 32. 325 Main St. | 55. 102 Sherman St. |
| | | | 33. 600-624 Main St. | 56. 49 Sixth St. |
| | | | 34. 730-750 Main St. | 57. 40 Smith Pl. |
| | | | 35. 130 Massachusetts Ave. | 58. 75-101 Smith Pl. |
| | | | 36. 544 Massachusetts Ave. | 59. 40 Thorndike St. |
| | | | 37. 600 Massachusetts Ave. | 60. 197 Vassar Ln. |
| | | | | 61. 51 Vassar St. |
| | | | | 62. 269-301 Vassar St. |
| | | | | 63. 55 Wheeler St. |



City of Cambridge
Community Development Department

Development Log
October - December 2022

* New listing added with this update
CDD GIS C:\Projects\DevelopmentLog\OctDec2022.mxd

Development Log - Project Summary

Project Stage: Pre-Permitting

Address / Name: 48-50 Bishop Allen Drive						Bldg. Permit:	N/A	
Neighborhood:	The Port/Area IV	Special Permit:	TBD	Lot Area (SF):	5,150	Gross Floor Area by Use (SF):		
Developer:	Dobia Properties	All Housing Units:	22	Floor-Area Ratio:	4.68	Residential:	24,123	
Permit Type:	Planning Board Special Permit	Affordable Units:	TBD	Parking:	0	Total GFA:	24,123	
Project Type:	New Construction	Zoning:	BB					
Notes:	Replacement of existing residential structure.							
Address / Name: 6 Brookline Street - former Middle East Restaurant & Club						Bldg. Permit:	N/A	
Neighborhood:	Cambridgeport	Special Permit:	TBD	Lot Area (SF):	13,420	Gross Floor Area by Use (SF):		
Developer:	Sater Realty	All Housing Units:	None	Floor-Area Ratio:	3.98	Hotel:	42,413	
Permit Type:	Planning Board Special Permit	Affordable Units:	None	Parking:	0	Restaurant:	9,903	
Project Type:	New Construction	Zoning:	BB-CSQ	Hotel Rooms:	124	Retail:	7,877	
Notes:	Existing location of Middle East restaurant and night club complex. Demolition of existing structure received conditional approval from Historical Commission. Reviewed by Central Square Advisory Committee.						Total GFA:	60,193
Address / Name: 1627 Massachusetts Avenue - former Lesley University Admissions Office						Bldg. Permit:	N/A	
Neighborhood:	Agassiz	Special Permit:	N/A	Lot Area (SF):	14,400	Gross Floor Area by Use (SF):		
Developer:	Homeowners Rehab	All Housing Units:	None	Floor-Area Ratio:	0.45	Residential:	6,499	
Permit Type:	Affordable Housing Overlay	Affordable Units:	TBD	Parking:	See note	Total GFA:	6,499	
Project Type:	Alteration/Enlargement	Zoning:	C2-A					
Notes:	Second public meeting scheduled. Project team is working on details of proposal. GFA and FAR figures for existing structure only and serve as placeholder. Parking to be determined.							

Project Stage: Pre-Permitting

Address / Name: **2072 Massachusetts Avenue - former Restaurant** Bldg. Permit: **N/A**

Neighborhood: **North Cambridge** Special Permit: **N/A** Lot Area (SF): **8,515** Gross Floor Area by Use (SF):

Developer: **Capstone Communities** All Housing Units: **48** Floor-Area Ratio: **7.13** Residential: **59,756**

Permit Type: **Comprehensive Permit** Affordable Units: **48** Parking: **3** Retail: **995**

Project Type: **New Construction** Zoning: **BA-2/B** Total GFA: **60,751**

Notes: **New structure at site former restaurant.**

Address / Name: **2161 Massachusetts Avenue** Bldg. Permit: **N/A**

Neighborhood: **North Cambridge** Special Permit: **TBD** Lot Area (SF): **7,521** Gross Floor Area by Use (SF):

Developer: **ND Development** All Housing Units: **11** Floor-Area Ratio: **1.40** Residential: **9,626**

Permit Type: **Board of Zoning Appeals** Affordable Units: **None** Parking: **7** Total GFA: **9,626**

Project Type: **Addition/Change of Use** Zoning: **BA-2**

Notes: **Includes relocation and partial demolition of existing structure used as office space. Received Historic Coimmission review.**

Address / Name: **102 Sherman Street - Walden Square Apartments II** Bldg. Permit: **N/A**

Neighborhood: **Neighborhood 9** Special Permit: **N/A** Lot Area (SF): **319,049** Gross Floor Area by Use (SF):

Developer: **Winn Companies** All Housing Units: **102** Floor-Area Ratio: **0.99** Residential: **131,331**

Permit Type: **Affordable Housing Overlay** Affordable Units: **102** Parking: **See note** Total GFA: **131,331**

Project Type: **New Construction** Zoning: **C-2/AHO**

Notes: **100% Affordable Housing Overlay Project. Proposal includes 212 parking spaces to be shared among new and existing units. Will expand existing Walden Square development.**

Project Stage: Pre-Permitting

Subtotals: All Units: **183** Parking Spaces: **241** Hotel Rooms: **124**
Projects: **6**

Gross Floor Area by Use (SF):
Hotel: **42,413**
Residential: **231,335**
Restaurant: **9,903**
Retail: **8,872**
Total GFA: **292,523**

Project Stage: Permitting

Address / Name:	75 First Street - Parcel E - First Street PUD	Bldg. Permit:	N/A	
Neighborhood:	East Cambridge	Special Permit: 231A Amend 7	Lot Area (SF): 9,749	Gross Floor Area by Use (SF):
Developer:	Urban Spaces	All Housing Units: 90	Floor-Area Ratio: 8.65	Residential: 84,298
Permit Type:	Planning Board Special Permit	Affordable Units: TBD	Parking: See note	Total GFA: 84,298
Project Type:	New Construction	Zoning: BA/PUD-4		
Notes:	Requires amendment to existing special permit. Land area and FAR approximate. Includes rear portion of previously developed adjacent Parcel A in First Street PUD. 38 to 45 parking spaces to be allocated from 107 First St. garage.			

Subtotals:	All Units: 90	Parking Spaces:	Gross Floor Area by Use (SF):
Projects:	1		Residential: 84,298
			Total GFA: 84,298

Project Stage: Required Design Review Awaited or Underway

Address / Name:	Cambridge Crossing Remaining Master Plan - Cambridge Crossing (North Point)				Bldg. Permit:	N/A	
Neighborhood:	East Cambridge	Special Permit:	PB179	Lot Area (SF):	1,690,876	Gross Floor Area by Use (SF):	
Developer:	DivcoWest	All Housing Units:	980	Floor-Area Ratio:	2.52	Mixed Use:	670,000
Permit Type:	Planning Board Special Permit	Affordable Units:	TBD	Parking:	See note	Residential:	1,152,056
Project Type:	New Construction	Zoning:	NP/PUD-6/PUD-4A			Retail:	25,000
Notes:	FAR for entire Cambridge site. Includes total GFA for buildings yet to start design review. Portions of some buildings partially in Somerville and Boston, affordable housing contribution, parking spaces, and total retail GFA to be determined.				Total GFA:	1,847,056	

Address / Name:	380 Main Street - Building 6 - MIT Kendall Square				Bldg. Permit:	N/A	
Neighborhood:	MIT / Area 2	Special Permit:	PB303	Lot Area (SF):	4,971	Gross Floor Area by Use (SF):	
Developer:	MIT	All Housing Units:	None	Floor-Area Ratio:	4.48	Retail:	13,200
Permit Type:	Planning Board Special Permit	Affordable Units:	None	Parking:	See note	Total GFA:	13,200
Project Type:	New Construction	Zoning:	C-3B MXD/PUD 5				
Notes:	Permanent street address yet to be assigned by DPW. Parking at 25 Hayward Street garage. FAR for entire MIT Kendall Square SoMa project area including retained buildings.						

Address / Name:	MIT Volpe Development - MIT Volpe Development				Bldg. Permit:	N/A	
Neighborhood:	East Cambridge	Special Permit:	PB368	Lot Area (SF):	455,750	Gross Floor Area by Use (SF):	
Developer:	MITIMCO	All Housing Units:	1400	Floor-Area Ratio:	6.19	Office/R&D:	1,756,913
Permit Type:	Planning Board Special Permit	Affordable Units:	TBD	Parking:	1,759	Other:	25,000
Project Type:	New Construction	Zoning:	PUD-7			Residential:	1,128,000
Notes:	US DOT Volpe Transportation Research Center redevelopment to follow completion of new federal building. 189,913 SF of development exempt from FAR calculation. Parking will not replace existing Volpe parking.				Retail:	100,000	
					Total GFA:	3,009,913	

Project Stage: Required Design Review Awaited or Underway

Subtotals: All Units: **2,380** Parking Spaces: **1,759**
Projects: **3**

Gross Floor Area by Use (SF):
Mixed Use: **670,000**
Office/R&D: **1,756,913**
Other: **25,000**
Residential: **2,280,056**
Retail: **138,200**
Total GFA: **4,870,169**

Project Stage: Zoning Permit Granted or As of Right

Address / Name: **2 Alewife Park - Alewife Park Bldg 4 / former GCP/W. R. Grace Site - Alewife Park** Bldg. Permit: **N/A**

Neighborhood: **North Cambridge** Special Permit: **PB387** Lot Area (SF): **853,776** Gross Floor Area by Use (SF):

Developer: **IQHQ** All Housing Units: **None** Floor-Area Ratio: **0.94** Office/R&D: **130,000**

Permit Type: **Planning Board Special Permit** Affordable Units: **None** Parking: **See note** Total GFA: **130,000**

Project Type: **New Construction/Alteration** Zoning: **SD-3**

Notes: **Overall project includes transfer of development rights from Jerry's Pond area. Parking for entire Alewife Center development reported seperately.**

Address / Name: **3 Alewife Park - Alewife Park Bldg 5 / former GCP/W. R. Grace Site - Alewife Park** Bldg. Permit: **N/A**

Neighborhood: **North Cambridge** Special Permit: **PB387** Lot Area (SF): **853,776** Gross Floor Area by Use (SF):

Developer: **IQHQ** All Housing Units: **None** Floor-Area Ratio: **0.94** Office/R&D: **140,200**

Permit Type: **Planning Board Special Permit** Affordable Units: **None** Parking: **See note** Retail: **3,500**

Project Type: **New Construction/Alteration** Zoning: **SD-3** Total GFA: **143,700**

Notes: **Overall project includes transfer of development rights from Jerry's Pond area. Parking for entire Alewife Center development reported seperately.**

Address / Name: **4 Alewife Park - Alewife Park Bldg 2 / former GCP/W. R. Grace Site - Alewife Park** Bldg. Permit: **N/A**

Neighborhood: **North Cambridge** Special Permit: **PB387** Lot Area (SF): **853,776** Gross Floor Area by Use (SF):

Developer: **IQHQ** All Housing Units: **None** Floor-Area Ratio: **0.94** Office/R&D: **98,500**

Permit Type: **Planning Board Special Permit** Affordable Units: **None** Parking: **See note** Total GFA: **98,500**

Project Type: **New Construction/Alteration** Zoning: **SD-3**

Notes: **Rehab of existing building. Overall project includes transfer of development rights from Jerry's Pond area. Parking for entire Alewife Center development reported seperately.**

Project Stage: Zoning Permit Granted or As of Right

Address / Name: **5 Alewife Park - Alewife Park Bldg 3 / former GCP/W. R. Grace Site - Alewife Park** Bldg. Permit: **N/A**

Neighborhood: **North Cambridge** Special Permit: **PB387** Lot Area (SF): **853,776** Gross Floor Area by Use (SF):

Developer: **IQHQ** All Housing Units: **None** Floor-Area Ratio: **0.94** Office/R&D: **147,400**

Permit Type: **Planning Board Special Permit** Affordable Units: **None** Parking: **See note** Total GFA: **147,400**

Project Type: **New Construction/Alteration** Zoning: **SD-3**

Notes: **Overall project includes transfer of development rights from Jerry's Pond area. Parking for entire Alewife Center development reported seperately.**

Address / Name: **6 Alewife Park - Parking Garage / former GCP/W. R. Grace Site - Alewife Park** Bldg. Permit: **N/A**

Neighborhood: **North Cambridge** Special Permit: **PB387** Lot Area (SF): **853,776** Gross Floor Area by Use (SF):

Developer: **IQHQ** All Housing Units: **None** Floor-Area Ratio: **0.94** Parking Garage: **0**

Permit Type: **Planning Board Special Permit** Affordable Units: **None** Parking: **609** Total GFA: **0**

Project Type: **New Construction/Alteration** Zoning: **SD-3**

Notes: **Overall project includes transfer of development rights from Jerry's Pond area. Includes all parking for entire Alewife Center development. 358 space garage and 251 surface spaces.**

Address / Name: **250 Binney Street - MXD Infill** Bldg. Permit: **N/A**

Neighborhood: **East Cambridge** Special Permit: **PB315 MA2** Lot Area (SF): **60,624** Gross Floor Area by Use (SF):

Developer: **Boston Properties** All Housing Units: **None** Floor-Area Ratio: **7.78** Office/R&D: **450,576**

Permit Type: **Planning Board Special Permit** Affordable Units: **None** Parking: **See note** Total GFA: **450,576**

Project Type: **New Construction** Zoning: **MXD**

Notes: **Replaces existing Biogen office building in conjunction with construction of underground transformer south of 290 Binney Street. Parking at shared 1,584 space 290 Binney Street garage. FAR approximate. Maximum parking 0.9 spaces/1000 SF.**

Project Stage: Zoning Permit Granted or As of Right

Address / Name: **290 Binney Street - former Cambridge Center North Garage - MXD Infill** Bldg. Permit: **N/A**

Neighborhood: **East Cambridge** Special Permit: **PB315 MA2** Lot Area (SF): **105,000** Gross Floor Area by Use (SF):

Developer: **Boston Properties** All Housing Units: **None** Floor-Area Ratio: **7.78** Office/R&D: **409,500**

Permit Type: **Planning Board Special Permit** Affordable Units: **None** Parking: **See note** Retail: **2,500**

Project Type: **New Construction** Zoning: **MXD** Total GFA: **412,000**

Notes: **Project includes underground transformer, up 1,584 space garage serving multiple MXD buildings, grade level public open space. Lot area and FAR approximate. Maximum parking 0.9 spaces/1000 SF.**

Address / Name: **119-123 Broadway - former Cambridge Center North Garage - MXD Infill** Bldg. Permit: **N/A**

Neighborhood: **East Cambridge** Special Permit: **PB315 MA2** Lot Area (SF): **105,000** Gross Floor Area by Use (SF):

Developer: **Boston Properties** All Housing Units: **445** Floor-Area Ratio: **7.78** Residential: **420,000**

Permit Type: **Planning Board Special Permit** Affordable Units: **TBD** Parking: **See note** Retail: **700**

Project Type: **New Construction** Zoning: **MXD** Total GFA: **420,700**

Notes: **Project includes underground transformer, up 1,584 space garage serving multiple MXD buildings, grade level public open space. Lot area and FAR approximate. Parking ratio to be 0.4 to 0.75 space/unit.**

Address / Name: **125 Cambridgepark Drive** Bldg. Permit: **N/A**

Neighborhood: **North Cambridge** Special Permit: **PB26 Amd 7** Lot Area (SF): **126,612** Gross Floor Area by Use (SF):

Developer: **Longfellow** All Housing Units: **None** Floor-Area Ratio: **1.77** Lab/R&D: **33,056**

Permit Type: **Planning Board Special Permit** Affordable Units: **None** Parking: **See note** Total GFA: **33,056**

Project Type: **New Construction** Zoning: **O-2A/AOD-6**

Notes: **Infill addition to existing building. Reduction in surface parking expected. Final GFA for building will total 216,981 SF.**

Project Stage: Zoning Permit Granted or As of Right

Address / Name: **100 Cambridgeside Place - Core Mall Retail Space - Cambridgeside Redevelopment** Bldg. Permit: **N/A**

Neighborhood: **East Cambridge** Special Permit: **PB364** Lot Area (SF): **267,821** Gross Floor Area by Use (SF):

Developer: **New England Development** All Housing Units: **None** Floor-Area Ratio: **3.20** Retail: **315,000**

Permit Type: **Planning Board Special Permit** Affordable Units: **None** Parking: **1,695** Total GFA: **315,000**

Project Type: **Alteration** Zoning: **BA/PUD-4**

Notes: **Includes conversion of third floor of Cambridgeside mall to office and lab space. Includes all parking for overall redevelopment.**

Address / Name: **150 Cambridgeside Place - Cambridgeside Redevelopment** Bldg. Permit: **N/A**

Neighborhood: **East Cambridge** Special Permit: **PB364** Lot Area (SF): **0** Gross Floor Area by Use (SF):

Developer: **New England Development** All Housing Units: **170** Floor-Area Ratio: **4.66** Residential: **175,000**

Permit Type: **Planning Board Special Permit** Affordable Units: **TBD** Parking: **See note** Retail: **10,000**

Project Type: **Addition/Change of Use** Zoning: **BA/PUD-8** Total GFA: **185,000**

Notes: **Parking included with 100 Cambridgeside Place redevelopment. . FAR for overall Cambridgeside redevelopment. Existing structure retained up to second floor slab. Interior demolition underway. Lot area to be determined. Number of units approximate.**

Address / Name: **160-180 Fawcett Street** Bldg. Permit: **N/A**

Neighborhood: **Cambridge Highlands** Special Permit: **PB385** Lot Area (SF): **33,432** Gross Floor Area by Use (SF):

Developer: **Cabot, Cabot & Forbes** All Housing Units: **None** Floor-Area Ratio: **1.74** Office/R&D: **58,027**

Permit Type: **Planning Board Special Permit** Affordable Units: **None** Parking: **46** Total GFA: **58,027**

Project Type: **New Construction** Zoning: **IB/AOD2**

Notes: **Will include demolition of existing warehouse.**

Project Stage: Zoning Permit Granted or As of Right

Address / Name:	80 First Street - Cambridgeside Redevelopment				Bldg. Permit:	N/A	
Neighborhood:	East Cambridge	Special Permit:	PB364	Lot Area (SF):	0	Gross Floor Area by Use (SF):	
Developer:	New England Development	All Housing Units:	None	Floor-Area Ratio:	4.66	Office/R&D:	445,000
Permit Type:	Planning Board Special Permit	Affordable Units:	None	Parking:	See note	Retail:	10,000
Project Type:	Addition/Change of Use	Zoning:	BA/PUD-8			Total GFA:	455,000
Notes:	Parking included with 100 Cambridgeside Place redevelopment. FAR is for overall Cambridgeside Mall redevelopment. Existing structure will retained up to second floor slab. Interior demolition underway. Lot area to be determined.						

Address / Name:	57 JFK Street - The Galleria Residential				Bldg. Permit:	N/A	
Neighborhood:	West Cambridge	Special Permit:	PB390	Lot Area (SF):	14,506	Gross Floor Area by Use (SF):	
Developer:	Raj Dhanda	All Housing Units:	38	Floor-Area Ratio:	4.61	Residential:	30,150
Permit Type:	Planning Board Special Permit	Affordable Units:	TBD	Parking:	0	Total GFA:	30,150
Project Type:	Addition	Zoning:	BB/HSOD				
Notes:	Residential addition to existing retail structure. Supercedes replace prior proposal for office expansion. Under review by Historical Commission.						

Address / Name:	200 Main Street - Building 2 / former Eastgate Graduate Dormitory - MIT Kendall Square				Bldg. Permit:	N/A	
Neighborhood:	MIT / Area 2	Special Permit:	PB303	Lot Area (SF):	69,711	Gross Floor Area by Use (SF):	
Developer:	MIT	All Housing Units:	None	Floor-Area Ratio:	4.48	Office/R&D:	312,355
Permit Type:	Planning Board Special Permit	Affordable Units:	None	Parking:	278	Retail:	10,925
Project Type:	New Construction	Zoning:	C-3B MXD/PUD 5			Total GFA:	323,280
Notes:	Formerly 84 Wadsworth Street. FAR for entire MIT Kendall Square SoMa project area including retained buildings. Includes demolition of former Eastgate high rise dormitory building. Site work underway.						

Project Stage: Zoning Permit Granted or As of Right

Address / Name:	544-550 Massachusetts Avenue				Bldg. Permit:	N/A	
Neighborhood:	Cambridgeport	Special Permit:	PB381	Lot Area (SF):	4,394	Gross Floor Area by Use (SF):	
Developer:	Central Square Redevelopment LLC	All Housing Units:	27	Floor-Area Ratio:	4.32	Residential:	16,807
Permit Type:	Planning Board Special Permit	Affordable Units:	TBD	Parking:	0	Retail:	2,181
Project Type:	Alteration/Change of Use	Zoning:	BB-CSQ			Total GFA:	18,988
Notes:	Will expand existing building to accommodate residential use on upper floors. Existing ground floor retail to be retained. Requires both BZA variance and Planning Board special permit.						

Address / Name:	600 Massachusetts Avenue				Bldg. Permit:	N/A	
Neighborhood:	Cambridgeport	Special Permit:	PB369	Lot Area (SF):	21,262	Gross Floor Area by Use (SF):	
Developer:	Cifrino Mass Ave Realty	All Housing Units:	46	Floor-Area Ratio:	3.72	Residential:	46,769
Permit Type:	Planning Board Special Permit	Affordable Units:	TBD	Parking:	0	Retail:	32,427
Project Type:	Addition/Alteration	Zoning:	BB			Total GFA:	79,196
Notes:	Will include partial demolition of existing retail building to add six floors with housing and commercial space. GFA excludes space subject to basement waiver.						

Address / Name:	711-727 Massachusetts Avenue - Gaslight Building				Bldg. Permit:	N/A	
Neighborhood:	Mid-Cambridge	Special Permit:	PB361	Lot Area (SF):	10,553	Gross Floor Area by Use (SF):	
Developer:	Gas Light Building LLC	All Housing Units:	None	Floor-Area Ratio:	3.83	Hotel:	24,758
Permit Type:	Planning Board Special Permit	Affordable Units:	None	Parking:	0	Office/R&D:	18,760
Project Type:	Alteration/Change of Use	Zoning:	BB-CSQ	Hotel Rooms:	36	Retail:	3,006
Notes:	Will include addition to existing structure and rehab to convert office building with ground floor retail to boutique hotel including office and retail uses. FAR excludes exempted retail GFA.						

Project Stage: Zoning Permit Granted or As of Right

Address / Name: **121 Morgan Avenue - Building Q2 - Cambridge Crossing (North Point)** Bldg. Permit: **N/A**

Neighborhood: **East Cambridge** Special Permit: **PB179** Lot Area (SF): **55,997** Gross Floor Area by Use (SF):

Developer: **DivcoWest** All Housing Units: **None** Floor-Area Ratio: **2.66** Office/R&D: **163,794**

Permit Type: **Planning Board Special Permit** Affordable Units: **None** Parking: **147** Retail: **1,801**

Project Type: **New Construction** Zoning: **NP/PUD-6** Total GFA: **165,595**

Notes: **FAR for overall Cambridge Crossing development. Site work underway.**

Address / Name: **221 Morgan Avenue - Building R - Cambridge Crossing (North Point)** Bldg. Permit: **N/A**

Neighborhood: **East Cambridge** Special Permit: **PB179** Lot Area (SF): **34,074** Gross Floor Area by Use (SF):

Developer: **DivcoWest** All Housing Units: **120** Floor-Area Ratio: **2.66** Residential: **120,901**

Permit Type: **Planning Board Special Permit** Affordable Units: **TBD** Parking: **See note** Retail: **18,324**

Project Type: **New Construction** Zoning: **NP/PUD-6** Total GFA: **139,225**

Notes: **FAR for overall Cambridge Crossing development. 60 parking spaces on site for residential units and 10 at 222 Jacobs Street for retail space.**

Address / Name: **83-91 Mount Auburn Street - The Garage/36 JFK Street/33 Dunster Street** Bldg. Permit: **N/A**

Neighborhood: **Mid-Cambridge** Special Permit: **PB386** Lot Area (SF): **17,608** Gross Floor Area by Use (SF):

Developer: **Trinity Real Estate Management** All Housing Units: **None** Floor-Area Ratio: **4.97** Office/R&D: **87,494**

Permit Type: **Planning Board Special Permit** Affordable Units: **None** Parking: **0** Total GFA: **87,494**

Project Type: **New Construction/Alteration** Zoning: **BB-HSO**

Notes: **Will include retail with GFA to be determined. Demolition will retain historic exterior walls.**

Project Stage: Zoning Permit Granted or As of Right

Address / Name: **263 Msgr. O'Brien Highway - Somerbridge Hotel** Bldg. Permit: **N/A**

Neighborhood: **East Cambridge** Special Permit: **N/A** Lot Area (SF): **15,490** Gross Floor Area by Use (SF):

Developer: **Somerbridge Hotel LLC** All Housing Units: **None** Floor-Area Ratio: **1.50** Hotel: **21,796**

Permit Type: **Board of Zoning Appeals** Affordable Units: **None** Parking: **23** Total GFA: **21,796**

Project Type: **New Construction** Zoning: **SD-1** Hotel Rooms: **120**

Notes: **Project partially located in Somerville. Includes demolition of existing structure. Site work underway.**

Address / Name: **52 New Street - former Warehouse and Gym** Bldg. Permit: **N/A**

Neighborhood: **Neighborhood 9** Special Permit: **N/A** Lot Area (SF): **43,794** Gross Floor Area by Use (SF):

Developer: **Just-A-Start** All Housing Units: **107** Floor-Area Ratio: **3.30** Educational: **3,000**

Permit Type: **Affordable Housing Overlay** Affordable Units: **107** Parking: **43** Residential: **126,230**

Project Type: **New Construction** Zoning: **IA-1/AHO** Total GFA: **129,230**

Notes: **100% Affordable Housing Overlay Project. Project proposed to include daycare space. Will replace existing gym.**

Address / Name: **116 Norfolk Street** Bldg. Permit: **N/A**

Neighborhood: **The Port/Area IV** Special Permit: **N/A** Lot Area (SF): **25,230** Gross Floor Area by Use (SF):

Developer: **Cambridge Housing Authority** All Housing Units: **62** Floor-Area Ratio: **1.87** Residential: **47,075**

Permit Type: **Affordable Housing Overlay** Affordable Units: **62** Parking: **0** Total GFA: **47,075**

Project Type: **Addition/Alteration** Zoning: **C-1/AHO**

Notes: **Current Cambridge Housing Authority congregate housing development under conversion to affordable apartments**

Project Stage: Zoning Permit Granted or As of Right

Address / Name: **278 Rindge Avenue - Jefferson Park Federal Revitalization** Bldg. Permit: **N/A**

Neighborhood: **North Cambridge** Special Permit: **N/A** Lot Area (SF): **328,125** Gross Floor Area by Use (SF):

Developer: **Cambridge Housing Authority** All Housing Units: **278** Floor-Area Ratio: **1.16** Residential: **379,925**

Permit Type: **Affordable Housing Overlay** Affordable Units: **278** Parking: **See note** Total GFA: **379,925**

Project Type: **New Construction** Zoning: **C-1A/C-2/AHO**

Notes: **100% Affordable Housing Overlay Project. Application includes 132 on site parking spaces and 3 off site spaces. Will replace existing Jefferson Park federal CHA development.**

Address / Name: **430 Rindge Avenue - Rindge Commons Phase 2** Bldg. Permit: **NA**

Neighborhood: **North Cambridge** Special Permit: **N/A** Lot Area (SF): **155,591** Gross Floor Area by Use (SF):

Developer: **Just-A-Start** All Housing Units: **77** Floor-Area Ratio: **2.73** Residential: **90,075**

Permit Type: **Comprehensive Permit** Affordable Units: **77** Parking: **See note** Total GFA: **90,075**

Project Type: **New Construction** Zoning: **C-2**

Notes: **One of two new buildings to be constructed on the site of existing Rindge Tower Apartments parking lot. Remaining 233 parking spaces will serve new and existing buildings. Formerly referred to 418-450 Rindge Ave.**

Address / Name: **49 Sixth Street - former Sacred Heart School and CPSD Offices** Bldg. Permit: **N/A**

Neighborhood: **East Cambridge** Special Permit: **N/A** Lot Area (SF): **19,865** Gross Floor Area by Use (SF):

Developer: **POAH** All Housing Units: **46** Floor-Area Ratio: **2.98** Residential: **59,400**

Permit Type: **Affordable Housing Overlay** Affordable Units: **46** Parking: **0** Total GFA: **59,400**

Project Type: **Alteration/Change of Use** Zoning: **C-1/AHO**

Notes: **100% Affordable Housing Overlay Project. Rehab of former Sacred Heart School and CPSD offices building. Building is located at corner of Thorndike and Seventh Streets.**

Project Stage: Zoning Permit Granted or As of Right

Address / Name:	320-330 Third Street - Cambridge Research Park				Bldg. Permit:	N/A	
Neighborhood:	East Cambridge	Special Permit:	PB383	Lot Area (SF):	49,721	Gross Floor Area by Use (SF):	
Developer:	Biomed	All Housing Units:	None	Floor-Area Ratio:	10.01	Community Center:	30,000
Permit Type:	Planning Board Special Permit	Affordable Units:	None	Parking:	See note	Office/R&D:	500,000
Project Type:	New Construction	Zoning:	O-3/PUD-CDK			Total GFA:	530,000
Notes:	Up to 406 parking spaces provided from Cambridge Research Park pooled facility. Replaces Constellation Theatre proposal and gas transmission station. FAR for entire Cambridge Research Park project. Formerly known as 585 Third Street.						

Subtotals:	All Units: 1,416	Parking Spaces: 4,623	Hotel Rooms: 156		Gross Floor Area by Use (SF):	
Projects:	28				Community Center:	30,000
					Educational:	3,000
					Hotel:	46,554
					Lab/R&D:	33,056
					Office/R&D:	2,961,606
					Parking Garage:	0
					Residential:	1,512,332
					Retail:	410,364
					Total GFA:	4,996,912

Project Stage: Building Permit Granted

Address / Name: **1 Alewife Park - Alewife Park Bldg 1 / former GCP/W. R. Grace Site - Alewife Park** Bldg. Permit: **182959**

Neighborhood: **North Cambridge** Special Permit: **PB387** Lot Area (SF): **45,125** Gross Floor Area by Use (SF):

Developer: **IQHQ** All Housing Units: **None** Floor-Area Ratio: **0.94** Lab/R&D: **90,000**

Permit Type: **Planning Board Special Permit** Affordable Units: **None** Parking: **See note** Total GFA: **90,000**

Project Type: **Addition/Alteration** Zoning: **SD-3**

Notes: **Rehab of existing building. Overall project includes transfer of development rights from Jerry's Pond area. Parking for entire Alewife Center development reported seperately.**

Address / Name: **201 Amherst Street - New MIT Music Building** Bldg. Permit: **147283**

Neighborhood: **MIT / Area 2** Special Permit: **N/A** Lot Area (SF): **2,790,855** Gross Floor Area by Use (SF):

Developer: **MIT** All Housing Units: **None** Floor-Area Ratio: **0.81** Institutional: **34,000**

Permit Type: **As of Right** Affordable Units: **None** Parking: **See note** Total GFA: **34,000**

Project Type: **New Construction** Zoning: **C-3**

Notes: **No net increase in parking due to relocation of spaces from other campus locations.**

Address / Name: **220 Binney Street - New Volpe US DOT Building** Bldg. Permit: **NA/Federal Project**

Neighborhood: **East Cambridge** Special Permit: **N/A** Lot Area (SF): **174,240** Gross Floor Area by Use (SF):

Developer: **US GSA/DOT** All Housing Units: **None** Floor-Area Ratio: **2.30** Government: **400,000**

Permit Type: **As of Right** Affordable Units: **None** Parking: Total GFA: **400,000**

Project Type: **New Construction** Zoning:

Notes: **Building permit not required due to this being a federal government project. Details from press release and assessing data.**

Project Stage: Building Permit Granted

Address / Name: **325 Binney Street - Moderna Science Center / former Metropolitan Pipe & Supply** Bldg. Permit: **106270**

Neighborhood: **East Cambridge** Special Permit: **PB367** Lot Area (SF): **191,506** Gross Floor Area by Use (SF):

Developer: **Alexandria Real Estate Equities,** All Housing Units: **None** Floor-Area Ratio: **1.93** Office/R&D: **366,500**

Permit Type: **Planning Board Special Permit** Affordable Units: **None** Parking: **286** Total GFA: **366,500**

Project Type: **New Construction** Zoning: **IA-1**

Notes: **Interior fit-out underway. Also known as 325 Binney Street. Will house Moderna Science Center corporate headquarters.**

Address / Name: **90 Binney Street - Alexandria PUD** Bldg. Permit: **182441**

Neighborhood: **East Cambridge** Special Permit: **PB243** Lot Area (SF): **9,625** Gross Floor Area by Use (SF):

Developer: **Alexandria Real Estate** All Housing Units: **None** Floor-Area Ratio: **1.68** Office/R&D: **10,000**

Permit Type: **Planning Board Special Permit** Affordable Units: **None** Parking: **15** Retail: **6,189**

Project Type: **Addition/Alteration** Zoning: **IA-1/PUD-3A** Total GFA: **16,189**

Notes: **Also known as 219 Second St. Parking provided at 50/60 Binney Street Garage. Formerly 41 Linskey Way.**

Address / Name: **1043-1059 Cambridge Street - University Monument Site** Bldg. Permit: **155842**

Neighborhood: **Wellington Harrington** Special Permit: **PB336** Lot Area (SF): **15,686** Gross Floor Area by Use (SF):

Developer: **418 Real Estate** All Housing Units: **18** Floor-Area Ratio: **1.86** Residential: **24,892**

Permit Type: **Planning Board Special Permit** Affordable Units: **TBD** Parking: **13** Retail: **4,364**

Project Type: **New Construction** Zoning: **BA/C-2B** Total GFA: **29,256**

Notes: **Includes demolition of existing warehouse and retail structures.**

Project Stage: Building Permit Granted

Address / Name: **747 Cambridge Street - Polish Club** Bldg. Permit: **115390**

Neighborhood: **Wellington Harrington** Special Permit: **N/A** Lot Area (SF): **6,200** Gross Floor Area by Use (SF):

Developer: **747 Cambridge St , LLC** All Housing Units: **6** Floor-Area Ratio: **1.71** Community Center: **1,097**

Permit Type: **Board of Zoning Appeals** Affordable Units: **None** Parking: **9** Residential: **6,869**

Project Type: **New Construction** Zoning: **BA/C-1** Total GFA: **7,966**

Notes: **Includes replacement of existing Polish Club building. Club will take space in new building.**

Address / Name: **150 Cambridgepark Drive** Bldg. Permit: **5347/155714/172450**

Neighborhood: **North Cambridge** Special Permit: **PB47 Amend** Lot Area (SF): **125,089** Gross Floor Area by Use (SF):

Developer: **Longfellow Real Estate** All Housing Units: **None** Floor-Area Ratio: **2.65** Lab/R&D: **270,080**

Permit Type: **Planning Board Special Permit** Affordable Units: **None** Parking: **See note** Total GFA: **270,080**

Project Type: **Alteration/Change of Use** Zoning: **O2A/AOD6**

Notes: **HVAC/elec/elevator/infill work to convert office building to lab space. Might need new Planning Board special permit later depending on scope. FAR includes all structures on parcel. No changes to parking.**

Address / Name: **100 Cambridgeside Place - Core Mall Office Space Conversion - Cambridgeside Redevelopment** Bldg. Permit: **33363/154887**

Neighborhood: **East Cambridge** Special Permit: **PB364** Lot Area (SF): **267,821** Gross Floor Area by Use (SF):

Developer: **New England Development** All Housing Units: **None** Floor-Area Ratio: **3.20** Lab/R&D: **84,000**

Permit Type: **Planning Board Special Permit** Affordable Units: **None** Parking: **See note** Office/R&D: **56,000**

Project Type: **Alteration/Change of Use** Zoning: **BA/PUD-4** Total GFA: **140,000**

Notes: **Includes conversion of third floor of Cambridgeside mall to office and lab space.**

Project Stage: Building Permit Granted

Address / Name: **20 Cambridgeside Place - former Macy's Department Store - Cambridgeside Redevelopment** Bldg. Permit: **130531**

Neighborhood: **East Cambridge** Special Permit: **PB364** Lot Area (SF): **38,788** Gross Floor Area by Use (SF):

Developer: **New England Development** All Housing Units: **None** Floor-Area Ratio: **4.66** Lab/R&D: **295,000**

Permit Type: **Planning Board Special Permit** Affordable Units: **None** Parking: **See note** Office/R&D: **48,000**

Project Type: **New Construction/Alteration** Zoning: **BA/PUD-8** Retail: **17,000**

Notes: **Parking included with 100 Cambridgeside Place redevelopment. FAR is for overall redevelopment. Existing structure will be retained up to second floor slab.** Total GFA: **360,000**

Address / Name: **1 Canal Park** Bldg. Permit: **156580**

Neighborhood: **East Cambridge** Special Permit: **N/A** Lot Area (SF): **30,400** Gross Floor Area by Use (SF):

Developer: **1 Canal Park LLC** All Housing Units: **None** Floor-Area Ratio: **3.54** Lab/R&D: **107,662**

Permit Type: **As of Right** Affordable Units: **None** Parking: **See note** Total GFA: **107,662**

Project Type: **Alteration** Zoning: **C2-A/PUD-4A**

Notes: **Conversion of office building to Lab/R&D. No change to parking.**

Address / Name: **1 Cedar Street - United American Veterans Clubhouse** Bldg. Permit: **141137**

Neighborhood: **North Cambridge** Special Permit: **N/A** Lot Area (SF): **7,590** Gross Floor Area by Use (SF):

Developer: **John Repucci** All Housing Units: **8** Floor-Area Ratio: **1.59** Community Center: **2,114**

Permit Type: **Board of Zoning Appeals** Affordable Units: **None** Parking: **8** Residential: **9,981**

Project Type: **New Construction** Zoning: **BA-2** Total GFA: **12,095**

Notes: **Includes demolition of existing veterans club, which will take space in new building. Also subject to Large Project Review under the zoning ordinance.**

Project Stage: Building Permit Granted

Address / Name: **1 Charles Park - Charles Park Lab Conversion** Bldg. Permit: **112658**

Neighborhood: **East Cambridge** Special Permit: **N/A** Lot Area (SF): **23,915** Gross Floor Area by Use (SF):

Developer: **Alexandria Real Estate** All Housing Units: **None** Floor-Area Ratio: **4.97** Lab/R&D: **119,021**

Permit Type: **As of Right** Affordable Units: **None** Parking: **See note** Total GFA: **119,021**

Project Type: **Change of Use** Zoning: **BA/PUD-4**

Notes: **Major rehab and conversion of existing office building to lab space. No new construction. No change to existing parking. Complex includes 1 Rogers Street.**

Address / Name: **605 Concord Avenue - Acorn Holdings Concord Ave. Phase II** Bldg. Permit: **55622**

Neighborhood: **Cambridge Highlands** Special Permit: **PB319** Lot Area (SF): **21,666** Gross Floor Area by Use (SF):

Developer: **Acorn Holdings** All Housing Units: **49** Floor-Area Ratio: **2.66** Residential: **53,551**

Permit Type: **Planning Board Special Permit** Affordable Units: **7** Parking: **68** Retail: **4,128**

Project Type: **New Construction** Zoning: **BA/AOD-5** Total GFA: **57,679**

Notes: **Includes demolition of existing bank branch building. Parking comprises 49 residential and 19 commercial spaces.**

Address / Name: **95-99 Elmwood Street** Bldg. Permit: **45061**

Neighborhood: **North Cambridge** Special Permit: **PB308** Lot Area (SF): **17,535** Gross Floor Area by Use (SF):

Developer: **95-99 Elmwood Street LLC** All Housing Units: **34** Floor-Area Ratio: **2.24** Residential: **35,894**

Permit Type: **Planning Board Special Permit** Affordable Units: **4** Parking: **34** Retail: **380**

Project Type: **New Construction** Zoning: **BA-2/NMAOD** Total GFA: **36,274**

Notes: **Existing auto repair facility demolished.**

Project Stage: Building Permit Granted

Address / Name: **161 First Street - Alexandria PUD** Bldg. Permit: **54231**

Neighborhood: **East Cambridge** Special Permit: **PB243** Lot Area (SF): **40,000** Gross Floor Area by Use (SF):

Developer: **Alexandria Real Estate** All Housing Units: **None** Floor-Area Ratio: **3.75** Office/R&D: **30,087**

Permit Type: **Planning Board Special Permit** Affordable Units: **None** Parking: **See note** Total GFA: **30,087**

Project Type: **Alteration** Zoning: **IA-1/PUD-3A**

Notes: **Includes 18 parking spaces at 75/125 Binney and 50/60 Binney Street garages. Shared site with 50 Rogers Street, which is a new 102 unit residential building.**

Address / Name: **60 First Street - former Sears Department Store - Cambridgeside Redevelopment** Bldg. Permit: **132949**

Neighborhood: **East Cambridge** Special Permit: **PB364** Lot Area (SF): **42,561** Gross Floor Area by Use (SF):

Developer: **New England Development** All Housing Units: **None** Floor-Area Ratio: **4.66** Lab/R&D: **175,000**

Permit Type: **Planning Board Special Permit** Affordable Units: **None** Parking: **See note** Retail: **35,000**

Project Type: **Addition/Change of Use** Zoning: **BA/PUD-8** Total GFA: **210,000**

Notes: **Parking included with 100 Cambridgeside Place redevelopment. FAR is for overall Cambridgeside Mall redevelopment.**

Address / Name: **36 Hampshire Street** Bldg. Permit: **150581**

Neighborhood: **The Port/Area IV** Special Permit: **N/A** Lot Area (SF): **5,758** Gross Floor Area by Use (SF):

Developer: **38-40 Hampshire St LLC** All Housing Units: **None** Floor-Area Ratio: **4.00** Lab/R&D: **15,821**

Permit Type: **As of Right** Affordable Units: **None** Parking: **12** Total GFA: **15,821**

Project Type: **New Construction** Zoning: **I-B**

Notes: **No parking at site at time of permit application. Previously permitted as hotel under SP PB358.**

Project Stage: Building Permit Granted

Address / Name: **213 Harvard Street** Bldg. Permit: **172820**
Neighborhood: **The Port/Area IV** Special Permit: **N/A** Lot Area (SF): **5,913** Gross Floor Area by Use (SF):
Developer: **213 Harvard St Condo Assn** All Housing Units: **8** Floor-Area Ratio: **2.21** Residential: **12,378**
Permit Type: **As of Right** Affordable Units: **None** Parking: **6** Total GFA: **12,378**
Project Type: **New Construction** Zoning: **C-1**
Notes: **Replacement of eight unit condominium destroyed by fire.**

Address / Name: **3-5 Linnaean Street - Basement Housing** Bldg. Permit: **25045**
Neighborhood: **Neighborhood 9** Special Permit: **PB329** Lot Area (SF): **24,153** Gross Floor Area by Use (SF):
Developer: **Willow Land Corporation** All Housing Units: **5** Floor-Area Ratio: **2.10** Residential: **50,701**
Permit Type: **Planning Board Special Permit** Affordable Units: **1** Parking: **0** Total GFA: **50,701**
Project Type: **Alteration** Zoning: **C-2/BA-2**
Notes: **Conversion of existing underutilized basement space into housing. GFA includes entire existing 37 unit building.**

Address / Name: **600-624 Main Street - Ragon Institute / former Olmstead-Flint Building** Bldg. Permit: **149353**
Neighborhood: **MIT / Area 2** Special Permit: **PB375** Lot Area (SF): **67,579** Gross Floor Area by Use (SF):
Developer: **MIT/Ragon Institute** All Housing Units: **None** Floor-Area Ratio: **2.75** Institutional: **185,810**
Permit Type: **Planning Board Special Permit** Affordable Units: **None** Parking: **120** Total GFA: **185,810**
Project Type: **New Construction** Zoning: **IB**
Notes: **Includes demolition of preexisting industrial and warehouse structures. The Ragon Institute is associated with MGH, MIT and Harvard.**

Project Stage: Building Permit Granted

Address / Name: **134 Massachusetts Avenue - Metropolitan Storage Warehouse** Bldg. Permit: **200381**

Neighborhood: **MIT / Area 2** Special Permit: **N/A** Lot Area (SF): **46,666** Gross Floor Area by Use (SF):

Developer: **MIT** All Housing Units: **None** Floor-Area Ratio: **4.71** Institutional: **195,000**

Permit Type: **As of Right** Affordable Units: **None** Parking: **0** Total GFA: **195,000**

Project Type: **Alteration/Change of Use** Zoning: **SD-6**

Notes: **Conversion of former storage warehouse into new facilities for MIT School of Architecture and Planning. Include selective demolition. Variance allows food service operation on first floor.**

Address / Name: **124 Morgan Avenue - Parcel I2 West - Cambridge Crossing (North Point)** Bldg. Permit: **166479**

Neighborhood: **East Cambridge** Special Permit: **PB179** Lot Area (SF): **100,837** Gross Floor Area by Use (SF):

Developer: **DivcoWest** All Housing Units: **None** Floor-Area Ratio: **2.66** Retail: **2,164**

Permit Type: **Planning Board Special Permit** Affordable Units: **None** Parking: **See note** Total GFA: **2,164**

Project Type: **New Construction** Zoning: **NP/PUD-6**

Notes: **FAR for overall Cambridge Crossing development. Lot area for all of Cambridge Crossing Parcel I. Parking included with 151 North First Street project.**

Address / Name: **144 Morgan Avenue - Parcel I2 East - Cambridge Crossing (North Point)** Bldg. Permit: **166482**

Neighborhood: **East Cambridge** Special Permit: **PB179** Lot Area (SF): **100,837** Gross Floor Area by Use (SF):

Developer: **DivcoWest** All Housing Units: **None** Floor-Area Ratio: **2.66** Retail: **4,463**

Permit Type: **Planning Board Special Permit** Affordable Units: **None** Parking: **See note** Total GFA: **4,463**

Project Type: **New Construction** Zoning: **NP/PUD-6**

Notes: **FAR for overall Cambridge Crossing development. Lot area for all of Cambridge Crossing Parcel I. Parking included with 151 North First Street project.**

Project Stage: Building Permit Granted

Address / Name: **441 Morgan Avenue - Building U - Cambridge Crossing (North Point)** Bldg. Permit: **106555**
Neighborhood: **East Cambridge** Special Permit: **PB179** Lot Area (SF): **45,969** Gross Floor Area by Use (SF):
Developer: **DivcoWest** All Housing Units: **None** Floor-Area Ratio: **2.66** Lab/R&D: **313,531**
Permit Type: **Planning Board Special Permit** Affordable Units: **None** Parking: **285** Total GFA: **313,531**
Project Type: **New Construction** Zoning: **NP/PUD-6**
Notes: **FAR for overall Cambridge Crossing development.**

Address / Name: **200 Msgr. O'Brien Highway - Nuestra, LLC Retail Cannabis** Bldg. Permit: **120379**
Neighborhood: **East Cambridge** Special Permit: **PB366** Lot Area (SF): **5,415** Gross Floor Area by Use (SF):
Developer: **Nuestra, LLC Retail Cannabis** All Housing Units: **None** Floor-Area Ratio: **0.96** Retail: **4,400**
Permit Type: **Planning Board Special Permit** Affordable Units: **None** Parking: **5** Total GFA: **4,400**
Project Type: **Reg. Marijuana Dispensary** Zoning: **BA**
Notes: **Existing retail space converted to registered marijuana dispensary.**

Address / Name: **140-142 Prospect Street** Bldg. Permit: **58934**
Neighborhood: **The Port/Area IV** Special Permit: **N/A** Lot Area (SF): **6,220** Gross Floor Area by Use (SF):
Developer: **Islamic Society of Cambridge** All Housing Units: **5** Floor-Area Ratio: **1.23** Residential: **7,640**
Permit Type: **Board of Zoning Appeals** Affordable Units: **0** Parking: **5** Total GFA: **7,640**
Project Type: **New Construction** Zoning: **O-1**
Notes: **Expansion of existing residential building to five units.**

Project Stage: Building Permit Granted

Address / Name: **432 Rindge Avenue - Rindge Commons Phase 1** Bldg. Permit: **158329**

Neighborhood: **North Cambridge** Special Permit: **N/A** Lot Area (SF): **155,591** Gross Floor Area by Use (SF):

Developer: **Just-A-Start** All Housing Units: **24** Floor-Area Ratio: **2.73** Educational: **28,794**

Permit Type: **Comprehensive Permit** Affordable Units: **24** Parking: **See note** Office/R&D: **12,192**

Project Type: **New Construction** Zoning: **C-2** Residential: **27,968**

Notes: **One of two new buildings to be constructed on the site of existing Rindge Tower Apartments parking lot. Remaining 233 parking spaces will serve new and existing buildings. Formerly referred to 418-450 Rindge Ave.** Total GFA: **68,954**

Address / Name: **1 Rogers Street - Charles Park Lab Conversion** Bldg. Permit: **112660**

Neighborhood: **East Cambridge** Special Permit: **N/A** Lot Area (SF): **111,530** Gross Floor Area by Use (SF):

Developer: **Alexandria Real Estate** All Housing Units: **None** Floor-Area Ratio: **2.35** Lab/R&D: **262,552**

Permit Type: **As of Right** Affordable Units: **None** Parking: **See note** Total GFA: **262,552**

Project Type: **Change of Use** Zoning: **BA/PUD-4**

Notes: **Major rehab and conversion of existing office building to lab space. No new construction. No change to existing parking. Complex includes 1 Charles Park.**

Address / Name: **101 Smith Place** Bldg. Permit: **107682**

Neighborhood: **Cambridge Highlands** Special Permit: **PB359** Lot Area (SF): **113,246** Gross Floor Area by Use (SF):

Developer: **The Davis Companies** All Housing Units: **None** Floor-Area Ratio: **1.27** Office/R&D: **142,153**

Permit Type: **Planning Board Special Permit** Affordable Units: **None** Parking: **154** Total GFA: **142,153**

Project Type: **New Construction** Zoning: **IB-2/AOD1,01/AOD3**

Notes: **Includes demolition of existing technical office structure.**

Project Stage: Building Permit Granted

Address / Name: **40 Thorndike Street - Sullivan Courthouse Redevelopment** Bldg. Permit: **97328**

Neighborhood: **East Cambridge** Special Permit: **PB288** Lot Area (SF): **59,788** Gross Floor Area by Use (SF):

Developer: **Leggat McCall** All Housing Units: **48** Floor-Area Ratio: **7.97** Office/R&D: **434,593**

Permit Type: **Planning Board Special Permit** Affordable Units: **48** Parking: **355** Residential: **47,465**

Project Type: **Addition/Alteration** Zoning: **BB** Retail: **15,000**

Notes: **Redevelopment of former Middlesex County Courthouse and addition of street level residential units. Parking includes 85 spaces on-site and 270 spaces leased at First St Garage.** Total GFA: **497,058**

Address / Name: **197 Vassal Lane - New Tobin School** Bldg. Permit: **185582**

Neighborhood: **West Cambridge** Special Permit: **N/A** Lot Area (SF): **396,958** Gross Floor Area by Use (SF):

Developer: **City of Cambridge** All Housing Units: **None** Floor-Area Ratio: **0.76** Educational: **299,954**

Permit Type: **Board of Zoning Appeals** Affordable Units: **None** Parking: **150** Total GFA: **299,954**

Project Type: **New Construction** Zoning: **B/OS**

Notes: **Replaces existing Tobin Montessori and Vassal Lane Upper Schools. Site preparation underway.**

Address / Name: **269-299 Vassar Street - MIT Graduate Student Dormitory** Bldg. Permit: **151307/145074**

Neighborhood: **MIT / Area 2** Special Permit: **PB371** Lot Area (SF): **765,106** Gross Floor Area by Use (SF):

Developer: **MIT** All Housing Units: **351** Floor-Area Ratio: **1.87** Institutional: **328,050**

Permit Type: **Planning Board Special Permit** Affordable Units: **None** Parking: **See note** Total GFA: **328,050**

Project Type: **New Construction** Zoning: **SD-6, SD-11, IU Overlay**

Notes: **Graduate student apartment building replacing MIT Police Station and surface parking lot. Parking included in existing MIT pool. FAR includes all buildings on larger contiguous MIT-owned parcel.**

Project Stage: Building Permit Granted

Address / Name: **51 Vassar Street - Schwartzman College of Computing / former MIT Building 44** Bldg. Permit: **141637**

Neighborhood: **MIT / Area 2** Special Permit: **PB370** Lot Area (SF): **409,261** Gross Floor Area by Use (SF):

Developer: **MIT** All Housing Units: **None** Floor-Area Ratio: **1.64** Institutional: **174,000**

Permit Type: **Planning Board Special Permit** Affordable Units: **None** Parking: **See note** Total GFA: **174,000**

Project Type: **New Construction** Zoning: **C-3B**

Notes: **Replaces MIT Building 44, which has been demolished. Parking included in MIT pool. FAR includes all buildings on larger contiguous MIT-owned parcel.**

Address / Name: **53-55 Wheeler Street - former Abt Associates** Bldg. Permit: **61424/61926**

Neighborhood: **Cambridge Highlands** Special Permit: **PB330** Lot Area (SF): **249,518** Gross Floor Area by Use (SF):

Developer: **55-9 Wheels Owner LLC** All Housing Units: **525** Floor-Area Ratio: **2.26** Residential: **563,609**

Permit Type: **Planning Board Special Permit** Affordable Units: **99** Parking: **448** Total GFA: **563,609**

Project Type: **New Construction** Zoning: **O1/AOD4**

Notes: **Project includes replacement of existing office complex.**

Project Stage: Building Permit Granted

Subtotals: All Units: **1,081** Parking Spaces: **2,128**
Projects: **35**

Gross Floor Area by Use (SF):

Community Center:	3,211
Educational:	328,748
Government:	400,000
Institutional:	916,860
Lab/R&D:	1,732,667
Office/R&D:	1,099,525
Residential:	840,948
Retail:	93,088
Total GFA:	5,415,047

Project Stage: Complete

Address / Name: **24 Brattle Street - aka 1 JFK Street/Abbott Building / former Corcoran Building** Bldg. Permit: **30291**

Neighborhood: **West Cambridge** Special Permit: **PB334** Lot Area (SF): **15,850** Gross Floor Area by Use (SF):

Developer: **Regency Centers** All Housing Units: **None** Floor-Area Ratio: **4.00** Office/R&D: **33,941**

Permit Type: **Planning Board Special Permit** Affordable Units: **None** Parking: **0** Retail: **37,506**

Project Type: **Addition/Alteration** Zoning: **BB** Total GFA: **71,447**

Notes: **Includes rehab or replacement of existing buildings. 7,847 SF of of basement space exempted from GFA.**

Address / Name: **101 Cambridgepark Drive** Bldg. Permit: **89338**

Neighborhood: **North Cambridge** Special Permit: **PB354** Lot Area (SF): **132,745** Gross Floor Area by Use (SF):

Developer: **HCP/King 101 CPD LLC** All Housing Units: **None** Floor-Area Ratio: **1.55** Office/R&D: **141,834**

Permit Type: **Planning Board Special Permit** Affordable Units: **None** Parking: **137** Total GFA: **141,834**

Project Type: **New Construction** Zoning: **O-2A/AOD6**

Notes: **Redevelopment of front portion of parcel replacing surface parking. Site will retain existing 63,851 SF building and associated parking spaces.**

Address / Name: **50 Cambridgepark Drive** Bldg. Permit: **33495**

Neighborhood: **North Cambridge** Special Permit: **PB338** Lot Area (SF): **79,321** Gross Floor Area by Use (SF):

Developer: **Hanover Company** All Housing Units: **294** Floor-Area Ratio: **3.95** Residential: **314,691**

Permit Type: **Planning Board Special Permit** Affordable Units: **55** Parking: **188** Retail: **6,992**

Project Type: **New Construction** Zoning: **O2-A/AOD-6** Total GFA: **321,683**

Notes: **Includes 123,000 SF transfer of development rights from 88 Cambridgepark Drive allowing additional 123 units. Several existing structures demolished. Includes 9 surface parking spaces.**

Project Stage: Complete

Address / Name:	107-111 First Street - Parcel B, AKA 21 Charles Street - First Street PUD	Bldg. Permit:	19116				
Neighborhood:	East Cambridge	Special Permit:	PB231A	Lot Area (SF):	76,227	Gross Floor Area by Use (SF):	
Developer:	Urban Spaces LLC	All Housing Units:	118	Floor-Area Ratio:	2.35	Residential:	102,423
Permit Type:	Planning Board Special Permit	Affordable Units:	14	Parking:	See note	Retail:	14,800
Project Type:	New Construction	Zoning:	IA-1/BA/PUD-4B			Total GFA:	117,223
Notes:	FAR includes prior phases. 23 surface parking spaces for retail. Includes 142 space underground garage with 42 spaces for 121 First St/Parcel A. 100 garage spaces shared with 22 Hurley St/Parcel C residential units with 87 apportioned to this project						

Address / Name:	60 Hampshire Street	Bldg. Permit:	122757/148426				
Neighborhood:	The Port/Area IV	Special Permit:	N/A	Lot Area (SF):	87,470	Gross Floor Area by Use (SF):	
Developer:	BioMed Realty	All Housing Units:	None	Floor-Area Ratio:	2.95	Lab/R&D:	36,000
Permit Type:	As of Right	Affordable Units:	None	Parking:	0	Total GFA:	36,000
Project Type:	Alteration/Change of Use	Zoning:	O-1				
Notes:	Major rehab and conversion of existing office building to lab space. No new construction. FAR includes all structures on aprcel. No changes to parking arrangements.						

Address / Name:	20-22 Hurley Street - Parcel C/85-121 First Street - First Street PUD	Bldg. Permit:	19126				
Neighborhood:	East Cambridge	Special Permit:	PB231A	Lot Area (SF):	76,227	Gross Floor Area by Use (SF):	
Developer:	Urban Spaces LLC	All Housing Units:	18	Floor-Area Ratio:	2.35	Residential:	18,502
Permit Type:	Planning Board Special Permit	Affordable Units:	2	Parking:	See note	Total GFA:	18,502
Project Type:	New Construction	Zoning:	IA-1/BA/PUD-4B				
Notes:	FAR includes earlier phases at 150 First and 65 Bent Streets and 4 buildings in this phase. 100 garage spaces shared with 107 First St/Parcel B residential units, 13 of which are apportioned here.						

Project Stage: Complete

Address / Name: **165 Main Street - NoMa Phase 4 Residential Tower - MIT Kendall Square** Bldg. Permit: **49880**

Neighborhood: **East Cambridge** Special Permit: **PB302** Lot Area (SF): **74,736** Gross Floor Area by Use (SF):

Developer: **MIT** All Housing Units: **300** Floor-Area Ratio: **5.55** Residential: **305,074**

Permit Type: **Planning Board Special Permit** Affordable Units: **63** Parking: **150** Retail: **8,195**

Project Type: **New Construction** Zoning: **O-3A, PUD-3** Total GFA: **313,269**

Notes: **FAR includes existing One Broadway and new 165 Main Street. Phase 4 is new residential tower and retail. Parking includes 150 space garage replacing 114 space surface lot. Existing building retains One Broadway address.**

Address / Name: **325 Main Street - Google Building / former MIT Coop Building - MXD Infill** Bldg. Permit: **49584**

Neighborhood: **East Cambridge** Special Permit: **PB315** Lot Area (SF): **28,823** Gross Floor Area by Use (SF):

Developer: **Boston Properties** All Housing Units: **None** Floor-Area Ratio: **13.00** Office/R&D: **343,123**

Permit Type: **Planning Board Special Permit** Affordable Units: **None** Parking: **278** Retail: **33,000**

Project Type: **New Construction** Zoning: **MXD** Total GFA: **376,123**

Notes: **Includes demolition of existing office building also housing MIT Coop. Parking added to existing Cambridge Center garage through restriping and tandem parking.**

Address / Name: **730-750 Main Street - The Engine** Bldg. Permit: **51675/51676**

Neighborhood: **The Port/Area IV** Special Permit: **N/A** Lot Area (SF): **65,211** Gross Floor Area by Use (SF):

Developer: **MITIMCO** All Housing Units: **None** Floor-Area Ratio: **3.13** Office/R&D: **197,495**

Permit Type: **As of Right** Affordable Units: **None** Parking: **123** Retail: **6,594**

Project Type: **Addition/Alteration** Zoning: **IB** Total GFA: **204,089**

Notes: **Updating of existing buildings to current R&D/office standards and addition of retail space. Includes 14,598 SF addition and creation of 123 space underground parking garage. Structures previously occupied by Polaroid.**

Project Stage: Complete

Address / Name: **151 North First Street - Building I/Park 151 - Cambridge Crossing (North Point)** Bldg. Permit: **47542**

Neighborhood: **East Cambridge** Special Permit: **PB179** Lot Area (SF): **100,837** Gross Floor Area by Use (SF):

Developer: **DivcoWest** All Housing Units: **468** Floor-Area Ratio: **2.66** Residential: **371,066**

Permit Type: **Planning Board Special Permit** Affordable Units: **54** Parking: **238** Retail: **26,036**

Project Type: **New Construction** Zoning: **NP/PUD-6** Total GFA: **397,102**

Notes: **FAR for overall Cambridge Crossing development. Small retail buildings on Parcel I included elsewhere as 124 and 144 Morgan Street.**

Address / Name: **101 Rogers Street - The Foundry** Bldg. Permit: **73982**

Neighborhood: **East Cambridge** Special Permit: **PB362** Lot Area (SF): **37,493** Gross Floor Area by Use (SF):

Developer: **Cambridge Redevelopment Authority** All Housing Units: **None** Floor-Area Ratio: **1.34** Institutional: **50,200**

Permit Type: **Planning Board Special Permit** Affordable Units: **None** Parking: **0** Total GFA: **50,200**

Project Type: **Alteration/Change of Use** Zoning: **IA-1/PUD 4C**

Notes: **Rehab of historic industrial building and conversion into municipal program space.**

Address / Name: **350 Water Street - Building G - Cambridge Crossing (North Point)** Bldg. Permit: **25148**

Neighborhood: **East Cambridge** Special Permit: **PB179** Lot Area (SF): **58,562** Gross Floor Area by Use (SF):

Developer: **DivcoWest** All Housing Units: **None** Floor-Area Ratio: **2.66** Office/R&D: **450,895**

Permit Type: **Planning Board Special Permit** Affordable Units: **None** Parking: **361** Total GFA: **450,895**

Project Type: **New Construction** Zoning: **NP/PUD-6**

Notes: **FAR for overall Cambridge Crossing development. Portion of structure in Boston. 406 space garage also includes 16 spaces for Bldg H and 29 yet to be assigned to a building.**

Project Stage: Complete

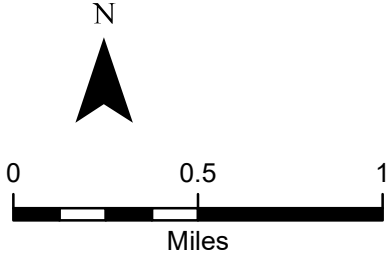
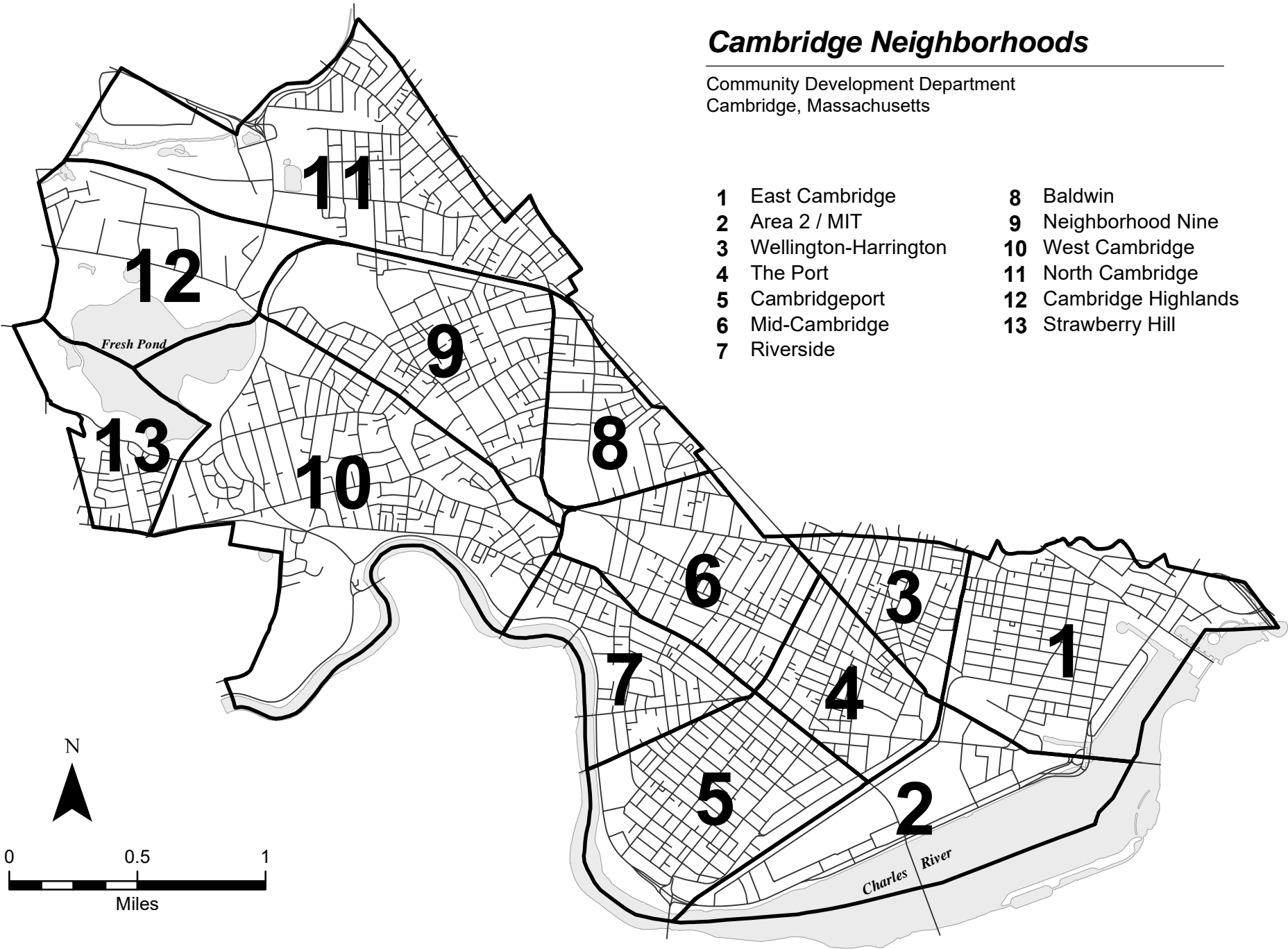
Subtotals: All Units: **1,198** Parking Spaces: **1,598**
Projects: **12**

Gross Floor Area by Use (SF):
Institutional: **50,200**
Lab/R&D: **36,000**
Office/R&D: **1,167,288**
Residential: **1,111,756**
Retail: **133,123**
Total GFA: **2,498,367**

Cambridge Neighborhoods

Community Development Department
Cambridge, Massachusetts

- 1 East Cambridge
- 2 Area 2 / MIT
- 3 Wellington-Harrington
- 4 The Port
- 5 Cambridgeport
- 6 Mid-Cambridge
- 7 Riverside
- 8 Baldwin
- 9 Neighborhood Nine
- 10 West Cambridge
- 11 North Cambridge
- 12 Cambridge Highlands
- 13 Strawberry Hill



Development Log - Projects by Neighborhood

Neighborhood 1 - East Cambridge	Primary Use	Developer	Project Stage
220 Binney Street / New Volpe US DOT Building	Government	US GSA/DOT	Bldg. Permit Granted
250 Binney Street	Office/R&D	Boston Properties	Zoning Permit Granted/AOR
290 Binney Street	Office/R&D	Boston Properties	Zoning Permit Granted/AOR
325 Binney Street / Moderna Science Center	Office/R&D	Alexandria Real Estate Equities,	Bldg. Permit Granted
90 Binney Street	Office/R&D	Alexandria Real Estate	Bldg. Permit Granted
119-123 Broadway	Residential	Boston Properties	Zoning Permit Granted/AOR
Cambridge Crossing Remaining Master Plan	Residential	DivcoWest	Design Review
100 Cambridgeside Place / Core Mall Office Space Conversion	Lab/R&D	New England Development	Bldg. Permit Granted
100 Cambridgeside Place / Core Mall Retail Space	Retail	New England Development	Zoning Permit Granted/AOR
150 Cambridgeside Place	Residential	New England Development	Zoning Permit Granted/AOR
20 Cambridgeside Place	Lab/R&D	New England Development	Bldg. Permit Granted
1 Canal Park	Lab/R&D	1 Canal Park LLC	Bldg. Permit Granted
1 Charles Park / Charles Park Lab Conversion	Lab/R&D	Alexandria Real Estate	Bldg. Permit Granted
107-111 First Street / Parcel B, AKA 21 Charles Street	Residential	Urban Spaces LLC	Complete
161 First Street	Office/R&D	Alexandria Real Estate	Bldg. Permit Granted
60 First Street	Lab/R&D	New England Development	Bldg. Permit Granted

Neighborhood 1 - East Cambridge	Primary Use	Developer	Project Stage
75 First Street / Parcel E	Residential	Urban Spaces	Permitting
80 First Street	Office/R&D	New England Development	Zoning Permit Granted/AOR
20-22 Hurley Street / Parcel C/85-121 First Street	Residential	Urban Spaces LLC	Complete
165 Main Street / NoMa Phase 4 Residential Tower	Residential	MIT	Complete
325 Main Street / Google Building	Office/R&D	Boston Properties	Complete
MIT Volpe Development	Office/R&D	MITIMCO	Design Review
121 Morgan Avenue / Building Q2	Office/R&D	DivcoWest	Zoning Permit Granted/AOR
124 Morgan Avenue / Parcel I2 West	Retail	DivcoWest	Bldg. Permit Granted
144 Morgan Avenue / Parcel I2 East	Retail	DivcoWest	Bldg. Permit Granted
221 Morgan Avenue / Building R	Residential	DivcoWest	Zoning Permit Granted/AOR
441 Morgan Avenue / Building U	Lab/R&D	DivcoWest	Bldg. Permit Granted
200 Msgr. O'Brien Highway / Nuestra, LLC Retail Cannabis	Retail	Nuestra, LLC Retail Cannabis	Bldg. Permit Granted
263 Msgr. O'Brien Highway / Somerbridge Hotel	Hotel	Somerbridge Hotel LLC	Zoning Permit Granted/AOR
151 North First Street / Building I/Park 151	Residential	DivcoWest	Complete
1 Rogers Street / Charles Park Lab Conversion	Lab/R&D	Alexandria Real Estate	Bldg. Permit Granted
101 Rogers Street / The Foundry	Institutional	Cambridge Redevelopment Authority	Complete

Neighborhood 1 - East Cambridge	Primary Use	Developer	Project Stage
49 Sixth Street	Residential	POAH	Zoning Permit Granted/AOR
320-330 Third Street	Office/R&D	Biomed	Zoning Permit Granted/AOR
40 Thorndike Street / Sullivan Courthouse Redevelopment	Office/R&D	Leggat McCall	Bldg. Permit Granted
350 Water Street / Building G	Office/R&D	DivcoWest	Complete
Neighborhood 2 - MIT / Area 2	Primary Use	Developer	Project Stage
201 Amherst Street / New MIT Music Building	Institutional	MIT	Bldg. Permit Granted
200 Main Street / Building 2	Office/R&D	MIT	Zoning Permit Granted/AOR
380 Main Street / Building 6	Retail	MIT	Design Review
600-624 Main Street / Ragon Institute	Institutional	MIT/Ragon Institute	Bldg. Permit Granted
134 Massachusetts Avenue / Metropolitan Storage Warehouse	Institutional	MIT	Bldg. Permit Granted
269-299 Vassar Street / MIT Graduate Student Dormitory	Institutional	MIT	Bldg. Permit Granted
51 Vassar Street / Schwartzman College of Computing	Institutional	MIT	Bldg. Permit Granted
Neighborhood 3 - Wellington Harrington	Primary Use	Developer	Project Stage
1043-1059 Cambridge Street / University Monument Site	Residential	418 Real Estate	Bldg. Permit Granted
747 Cambridge Street / Polish Club	Residential	747 Cambridge St , LLC	Bldg. Permit Granted

Neighborhood 4 - The Port/Area IV	Primary Use	Developer	Project Stage
48-50 Bishop Allen Drive	Residential	Dobia Properties	Pre-Permitting
36 Hampshire Street	Lab/R&D	38-40 Hampshire St LLC	Bldg. Permit Granted
60 Hampshire Street	Lab/R&D	BioMed Realty	Complete
213 Harvard Street	Residential	213 Harvard St Condo Assn	Bldg. Permit Granted
730-750 Main Street / The Engine	Office/R&D	MITIMCO	Complete
116 Norfolk Street	Residential	Cambridge Housing Authority	Zoning Permit Granted/AOR
140-142 Prospect Street	Residential	Islamic Society of Cambridge	Bldg. Permit Granted
Neighborhood 5 - Cambridgeport	Primary Use	Developer	Project Stage
6 Brookline Street	Hotel	Sater Realty	Pre-Permitting
544-550 Massachusetts Avenue	Residential	Central Square Redevelopment LLC	Zoning Permit Granted/AOR
600 Massachusetts Avenue	Residential	Cifrino Mass Ave Realty	Zoning Permit Granted/AOR
Neighborhood 6 - Mid-Cambridge	Primary Use	Developer	Project Stage
711-727 Massachusetts Avenue / Gaslight Building	Hotel	Gas Light Building LLC	Zoning Permit Granted/AOR
83-91 Mount Auburn Street / The Garage/36 JFK Street/33 Dunster Street	Office/R&D	Trinity Real Estate Management	Zoning Permit Granted/AOR
Neighborhood 8 - Agassiz	Primary Use	Developer	Project Stage
1627 Massachusetts Avenue	Residential	Homeowners Rehab	Pre-Permitting

Neighborhood 9 - Neighborhood 9	Primary Use	Developer	Project Stage
3-5 Linnaean Street / Basement Housing	Residential	Willow Land Corporation	Bldg. Permit Granted
52 New Street	Residential	Just-A-Start	Zoning Permit Granted/AOR
102 Sherman Street / Walden Square Apartments II	Residential	Winn Companies	Pre-Permitting
Neighborhood 10 - West Cambridge	Primary Use	Developer	Project Stage
24 Brattle Street / aka 1 JFK Street/Abbott Building	Retail	Regency Centers	Complete
57 JFK Street / The Galleria Residential	Residential	Raj Dhanda	Zoning Permit Granted/AOR
197 Vassal Lane / New Tobin School	Educational	City of Cambridge	Bldg. Permit Granted
Neighborhood 11 - North Cambridge	Primary Use	Developer	Project Stage
1 Alewife Park / Alewife Park Bldg 1	Lab/R&D	IQHQ	Bldg. Permit Granted
2 Alewife Park / Alewife Park Bldg 4	Office/R&D	IQHQ	Zoning Permit Granted/AOR
3 Alewife Park / Alewife Park Bldg 5	Office/R&D	IQHQ	Zoning Permit Granted/AOR
4 Alewife Park / Alewife Park Bldg 2	Office/R&D	IQHQ	Zoning Permit Granted/AOR
5 Alewife Park / Alewife Park Bldg 3	Office/R&D	IQHQ	Zoning Permit Granted/AOR
6 Alewife Park / Parking Garage	Parking Garage	IQHQ	Zoning Permit Granted/AOR
101 Cambridgepark Drive	Office/R&D	HCP/King 101 CPD LLC	Complete
125 Cambridgepark Drive	Lab/R&D	Longfellow	Zoning Permit Granted/AOR

Neighborhood 11 - North Cambridge	Primary Use	Developer	Project Stage
150 Cambridgepark Drive	Lab/R&D	Longfellow Real Estate	Bldg. Permit Granted
50 Cambridgepark Drive	Residential	Hanover Company	Complete
1 Cedar Street / United American Veterans Clubhouse	Residential	John Repucci	Bldg. Permit Granted
95-99 Elmwood Street	Residential	95-99 Elmwood Street LLC	Bldg. Permit Granted
2072 Massachusetts Avenue	Residential	Capstone Communities	Pre-Permitting
2161 Massachusetts Avenue	Residential	ND Development	Pre-Permitting
278 Rindge Avenue / Jefferson Park Federal Revitalization	Residential	Cambridge Housing Authority	Zoning Permit Granted/AOR
430 Rindge Avenue / Rindge Commons Phase 2	Residential	Just-A-Start	Zoning Permit Granted/AOR
432 Rindge Avenue / Rindge Commons Phase 1	Residential	Just-A-Start	Bldg. Permit Granted
Neighborhood 12 - Cambridge Highlands	Primary Use	Developer	Project Stage
605 Concord Avenue / Acorn Holdings Concord Ave. Phase II	Residential	Acorn Holdings	Bldg. Permit Granted
160-180 Fawcett Street	Office/R&D	Cabot, Cabot & Forbes	Zoning Permit Granted/AOR
101 Smith Place	Office/R&D	The Davis Companies	Bldg. Permit Granted
53-55 Wheeler Street	Residential	55-9 Wheels Owner LLC	Bldg. Permit Granted