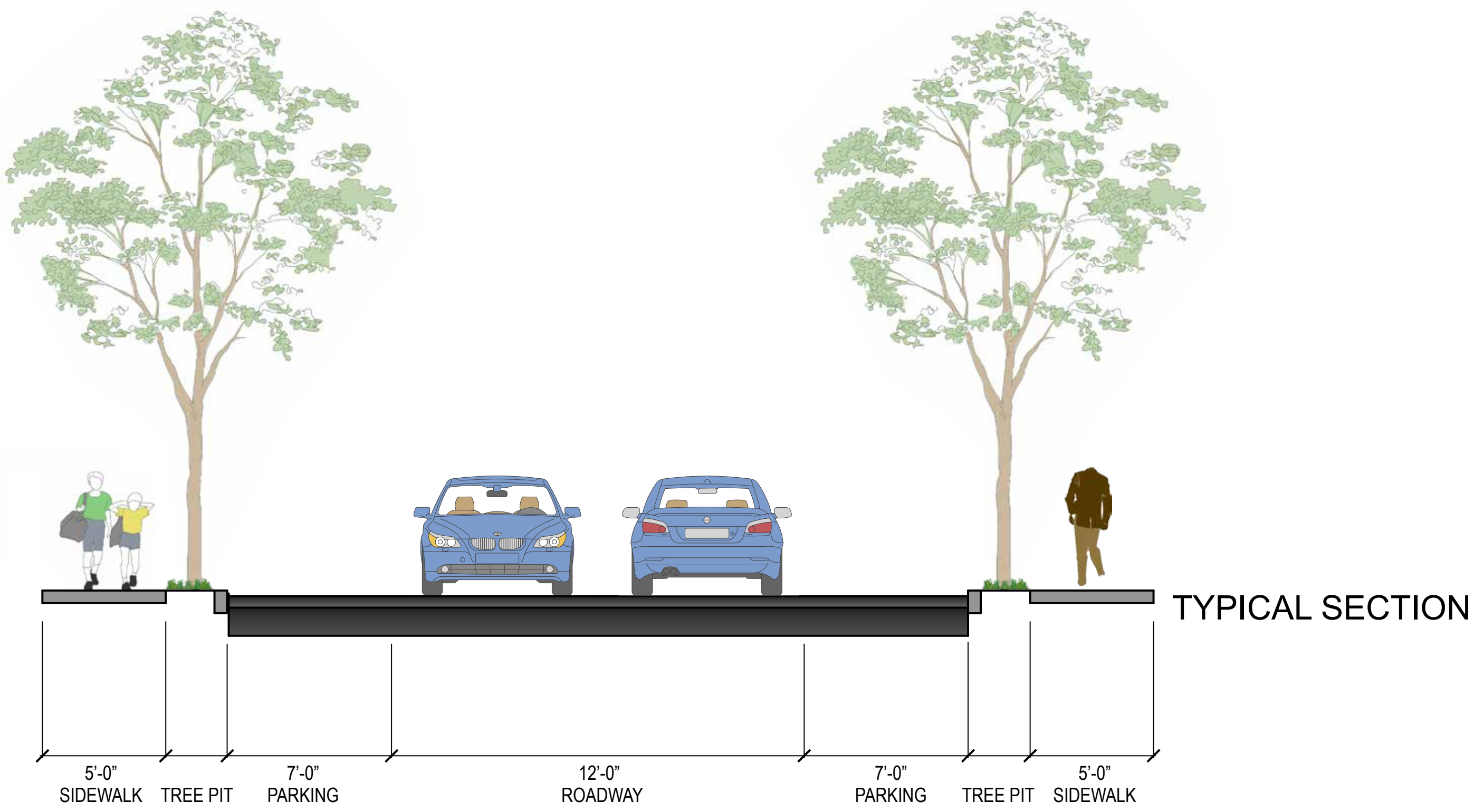




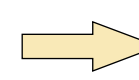







STREETSCAPE IMPROVEMENTS

MALCOLM ROAD

DATE: 3/30/2016



LEGEND

-  PROPOSED SIDEWALK
-  PROPOSED LAWN AREA
-  TRAFFIC LANE DIRECTION
-  AT-GRADE CROSSWALK
-  RAISED CROSSWALK
-  BIKE LANE
-  EXISTING TREE TO REMAIN (7)
-  REMOVE AND REPLACE (0)
-  PROPOSED TREE (2)
-  PROPOSED PLANTING

SCALE: 1" = 20'-0"

