



 Gravity Main
 Manhole
 Outfall

 Separated Catchment Area
 Water Body

 **Water Quality Sampling Site**

A NARRATIVE DESCRIPTION OF THE SAMPLING RESULTS PRECEDES THIS MAP WITHIN THE REPORT. THIS MAP SHOULD NOT BE INTERPRETED WITHOUT REFERRING TO THE NARRATIVE TEXT.



CHARLES RIVER - EAST
 CITY OF CAMBRIDGE
 DRY WEATHER WATER QUALITY SAMPLING:
 E COLI LEVELS
 APRIL 1 2017 - MARCH 31 2018