


Appendix A

Critical Assets and Community Resources Maps

Climate Change Vulnerability Assessment

City of Cambridge, Massachusetts

November 2015



Maps - Critical Assets and Community Resources

The Built Environment

Energy

- E.1: Buildings by Heating Fuel Type, City of Cambridge
- E.2: Energy Infrastructures Systems, City of Cambridge

Transportation

- Tr.1: MBTA Transit Ridership, City of Cambridge
- Tr.2: MBTA support infrastructure
- Tr.3: Road System and Traffic Count, City of Cambridge
- Tr.4: Bridges, Tunnels and Underpasses, City of Cambridge
- Tr.5: Parking Garages, City of Cambridge
- Tr. 6: Bicycle Infrastructures
- Tr. 7: Bicycle Critical Assets

Water

- W.1: Location of surface water bodies, wetlands and dams in Cambridge
- W.2: Surface water supply source area, City of Cambridge
- W.3: Water distribution system, City of Cambridge
- W.4: Stormwater collection system, City of Cambridge
- W.5: Combined sewer collection system, City of Cambridge
- W.6: Impervious surfaces, City of Cambridge

Telecommunications

- Te.1: Telecommunication critical assets, City of Cambridge

Critical Services

- CS.1: Critical Services, City of Cambridge

The Urban Forests

- UF.1: Percentage of tree canopy in Cambridge
- UF.2: Cooling impact of trees in Cambridge

The Social Environment

- CR.1: K-12 Schools and Day Care Facilities in Cambridge
- CR.2: Affordable Housing, City of Cambridge
- CR.3: Pharmacies & Food Assistance, City of Cambridge
- CR.4: Municipal Resources, City of Cambridge
- CR.5: Community-Based Organizations and Services, City of Cambridge
- CR.6: Hazardous Material Sites, City of Cambridge









Cambridge Buildings by Fuel Type

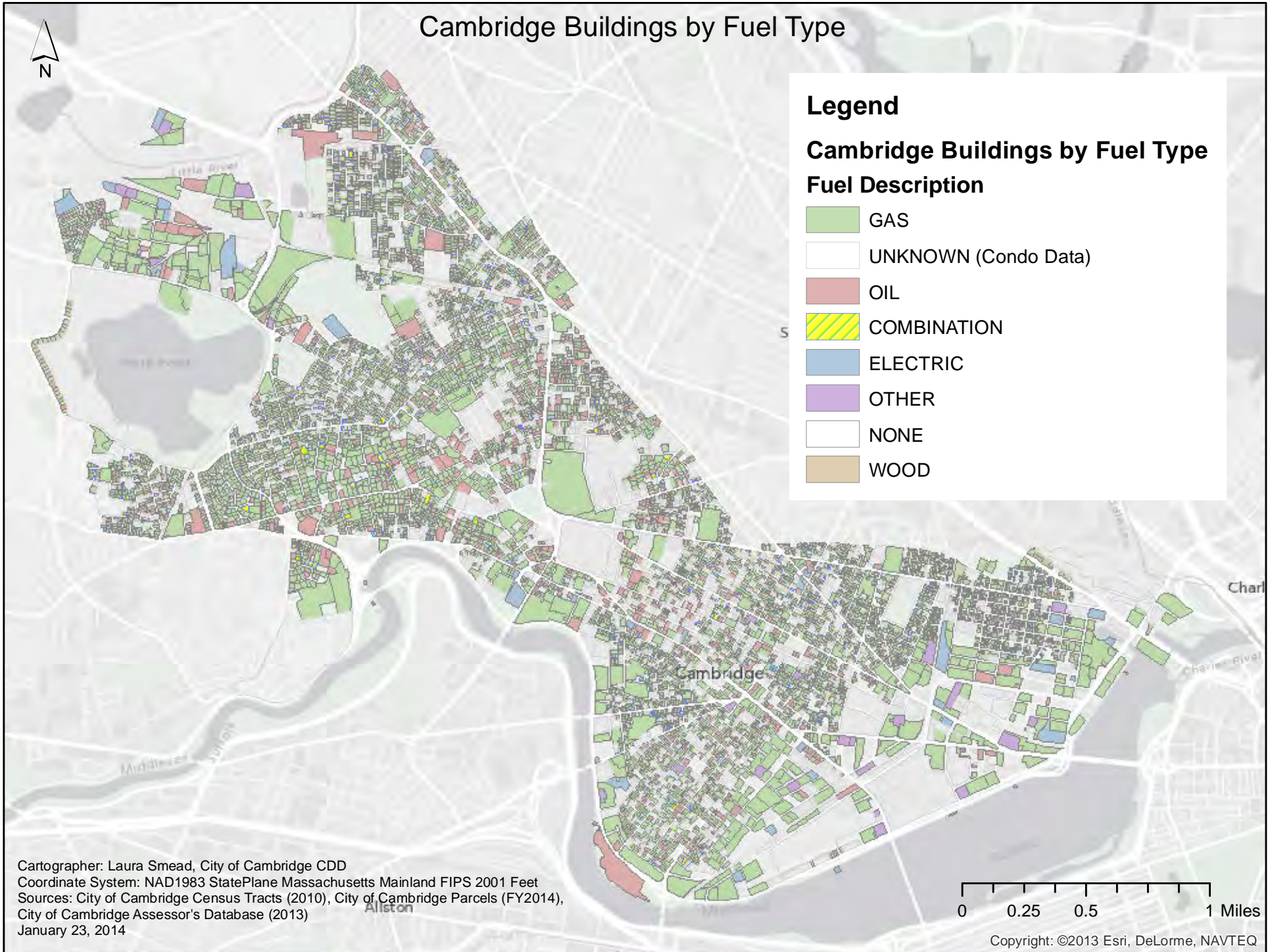


Legend

Cambridge Buildings by Fuel Type

Fuel Description

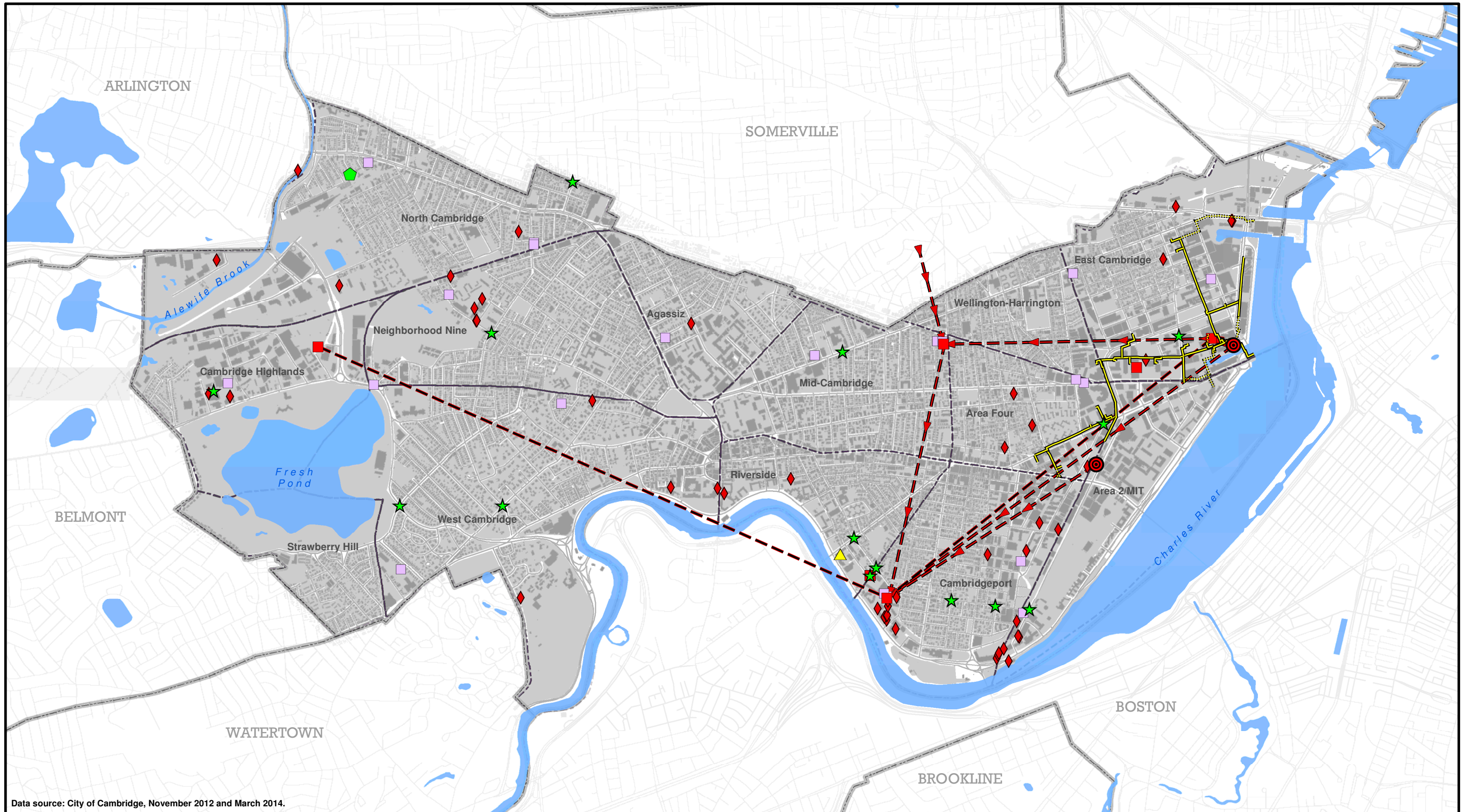
-  GAS
-  UNKNOWN (Condo Data)
-  OIL
-  COMBINATION
-  ELECTRIC
-  OTHER
-  NONE
-  WOOD



Cartographer: Laura Smead, City of Cambridge CDD
Coordinate System: NAD1983 StatePlane Massachusetts Mainland FIPS 2001 Feet
Sources: City of Cambridge Census Tracts (2010), City of Cambridge Parcels (FY2014),
City of Cambridge Assessor's Database (2013)
January 23, 2014

0 0.25 0.5 1 Miles

Copyright: ©2013 Esri, DeLorme, NAVTEQ

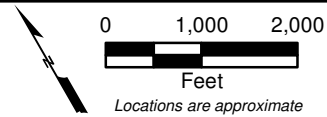


Data source: City of Cambridge, November 2012 and March 2014.

LEGEND

- Power Plant (10 MW or more)
- Gas Distribution System Regulator Station
- Natural Gas Gate Station

- Steam Generating Facility
- Minor Substation
- Backup Electrical Generator
- Transmission Line (Schematic)
 - 13.8 kV (unidirectional)
 - 115 kV (bi-directional)
- Steam Distribution Line
 - Active
 - Inactive

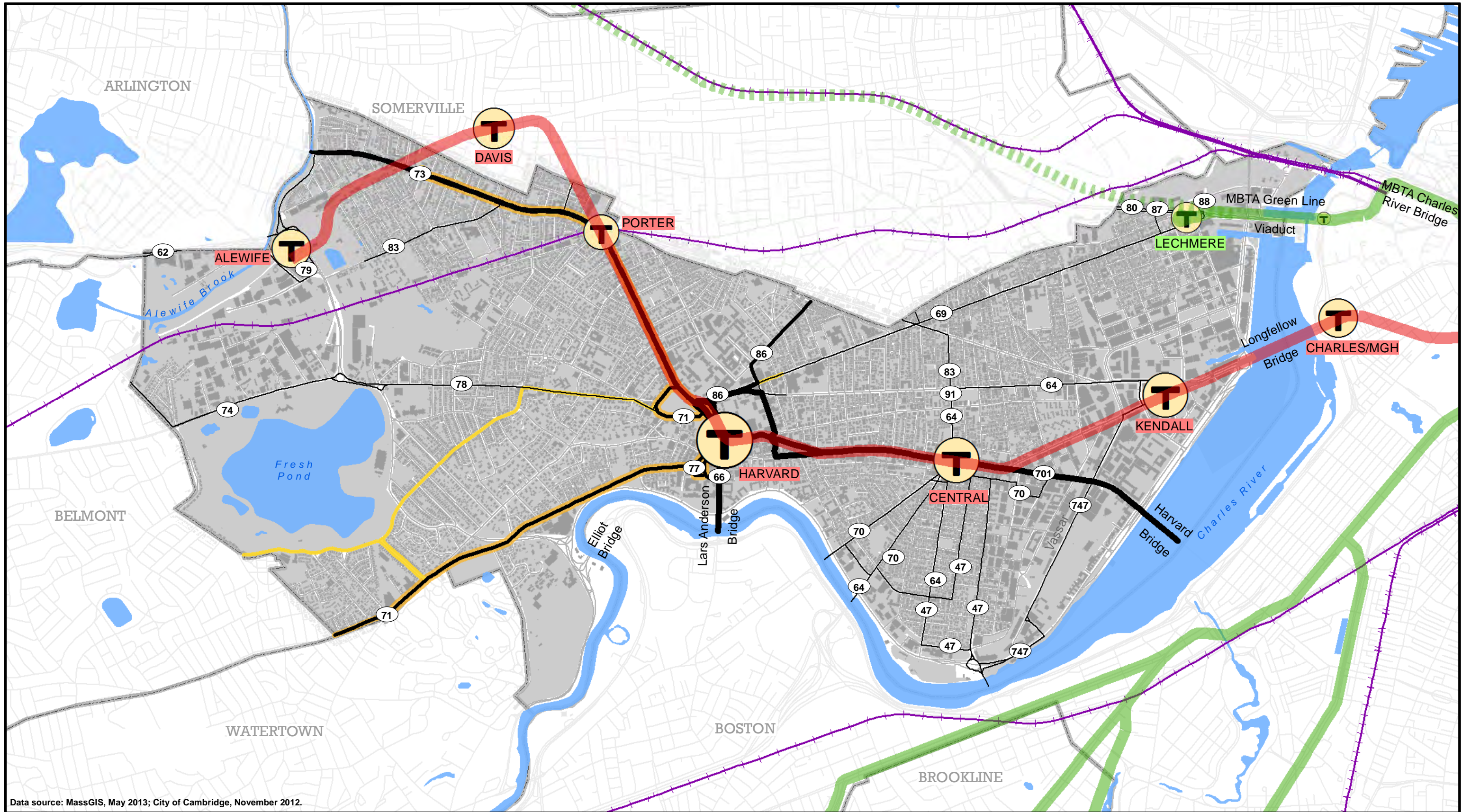


THIS MAP HAS BEEN PREPARED FOR THE CITY OF CAMBRIDGE CLIMATE CHANGE VULNERABILITY ASSESSMENT. IT IS BASED ON GIS DATA PROVIDED BY THE CITY (11/2012) AND FROM MASSGIS. USERS OF THIS MAP SHOULD CONSULT PRIMARY SOURCES FOR VERIFICATION OF THE INFORMATION CONTAINED ON THIS MAP. THE CITY OF CAMBRIDGE AND ITS MAPPING CONTRACTORS ASSUME NO LIABILITY FOR THE INFORMATION CONTAINED HEREIN.



| | |
|-------------|------------------------|
| PROJECT NO. | 20100259 |
| DRAWN: | 10/1/2014 |
| DRAWN BY: | KFH |
| CHECKED BY: | NB |
| FILE NAME: | E.2-Infrastructure.mxd |

| | |
|---|-----|
| ENERGY INFRASTRUCTURE SYSTEMS | MAP |
| Climate Change Vulnerability Assessment Cambridge, Massachusetts | E.2 |



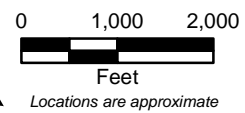
Data source: MassGIS, May 2013; City of Cambridge, November 2012.

LEGEND


- █ Green Line
- █ Red Line
- - - Green Line Extension (schematic)
- █ Trackless Trolley
- + + + Fitchburg Commuter Rail

- Weekday Entries
- T 1,000
 - T 5,000
 - T 10,000

- MBTA Bus Weekday Boarding
- > 1,000
 - > 5,000
 - > 10,000



THIS MAP HAS BEEN PREPARED FOR THE CITY OF CAMBRIDGE CLIMATE CHANGE VULNERABILITY ASSESSMENT. IT IS BASED ON GIS DATA PROVIDED BY THE CITY (11/8/2012) AND FROM MASSGIS. USERS OF THIS MAP SHOULD CONSULT PRIMARY SOURCES FOR VERIFICATION OF THE INFORMATION CONTAINED ON THIS MAP. THE CITY OF CAMBRIDGE AND ITS MAPPING CONTRACTORS ASSUME NO LIABILITY FOR THE INFORMATION CONTAINED HEREIN.



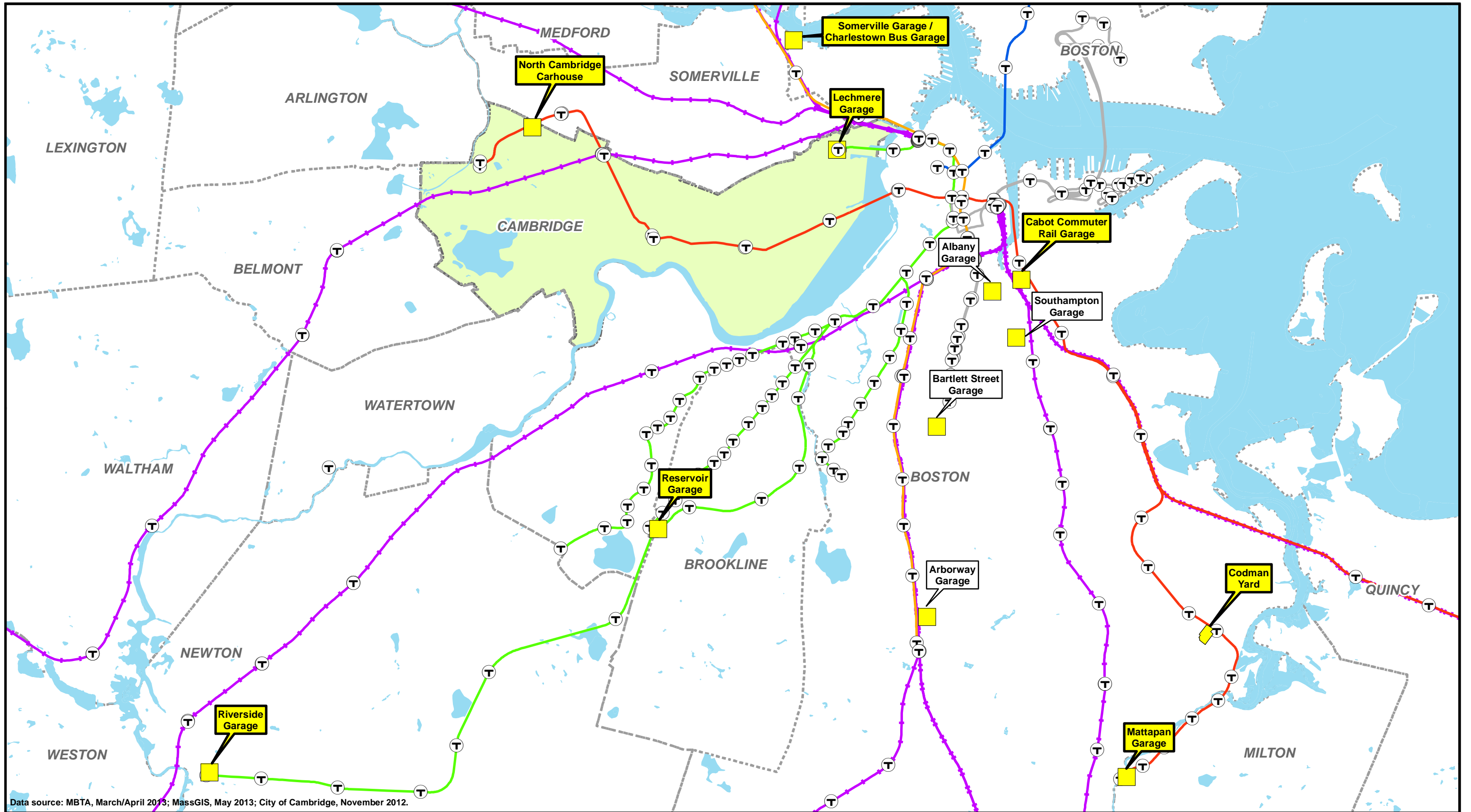
| | |
|-------------|------------------|
| PROJECT NO. | 20100259 |
| DRAWN: | 04/07/2015 |
| DRAWN BY: | KFH |
| CHECKED BY: | NB |
| FILE NAME: | Tr.1-Transit.mxd |

MBTA TRANSIT RIDERSHIP

Climate Change Vulnerability Assessment
Cambridge, Massachusetts

MAP

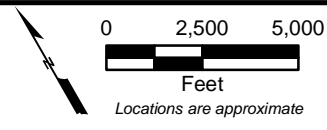
Tr.1




Data source: MBTA, March/April 2013; MassGIS, May 2013; City of Cambridge, November 2012.

LEGEND

- Arborway Garage
- MBTA Garage
- Riverside Garage
- Support Infrastructure Impacting Green and Red Lines
- Commuter Rail
- MBTA Blue Line
- MBTA Green Line
- MBTA Orange Line
- MBTA Red Line
- MBTA Silver Line
- Town Boundary



THIS MAP HAS BEEN PREPARED FOR THE CITY OF CAMBRIDGE CLIMATE CHANGE VULNERABILITY ASSESSMENT. IT IS BASED ON GIS DATA PROVIDED BY THE CITY (11/8/2012) AND FROM MASSGIS. USERS OF THIS MAP SHOULD CONSULT PRIMARY SOURCES FOR VERIFICATION OF THE INFORMATION CONTAINED ON THIS MAP. THE CITY OF CAMBRIDGE AND ITS MAPPING CONTRACTORS ASSUME NO LIABILITY FOR THE INFORMATION CONTAINED HEREIN.



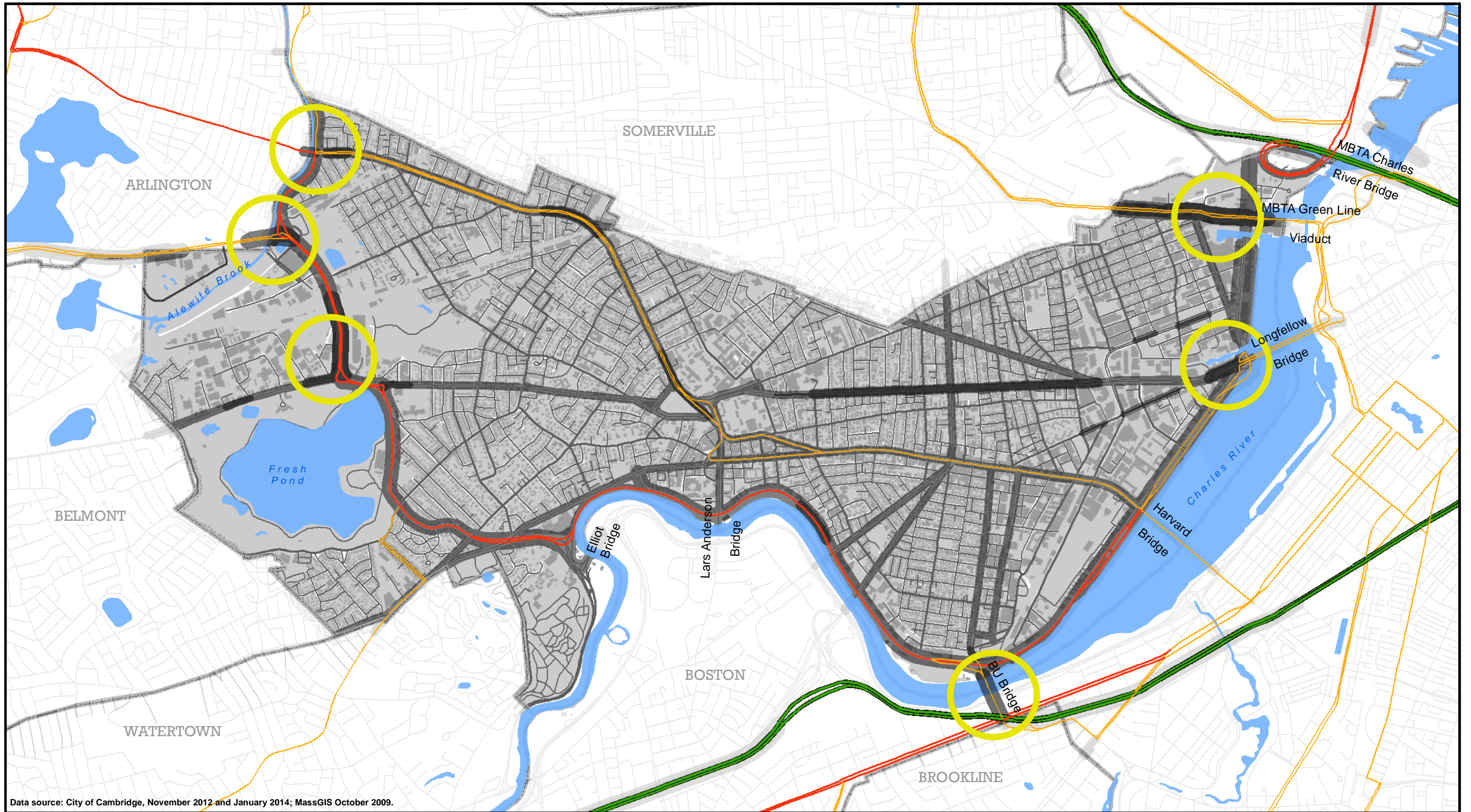
| | |
|-------------|-----------------------|
| PROJECT NO. | 20100259 |
| DRAWN: | 04/07/2015 |
| DRAWN BY: | KFH |
| CHECKED BY: | NB |
| FILE NAME: | Tr.2-RegionalMBTA.mxd |

MAP

MBTA SUPPORT INFRASTRUCTURE

Climate Change Vulnerability Assessment
Cambridge, Massachusetts

Tr.2




Data source: City of Cambridge, November 2012 and January 2014; MassGIS October 2009.

LEGEND

- Roads by Jurisdiction
- Interstate
 - US Highway
 - State Route


- Roads by Traffic Count (Average Daily Traffic)
- < 10,000
 - 10,000 - 20,000
 - 20,001 - 30,000
 - > 30,000



Critical Node
Convergence of two or more vehicular access routes with total traffic count exceeding 30,000.

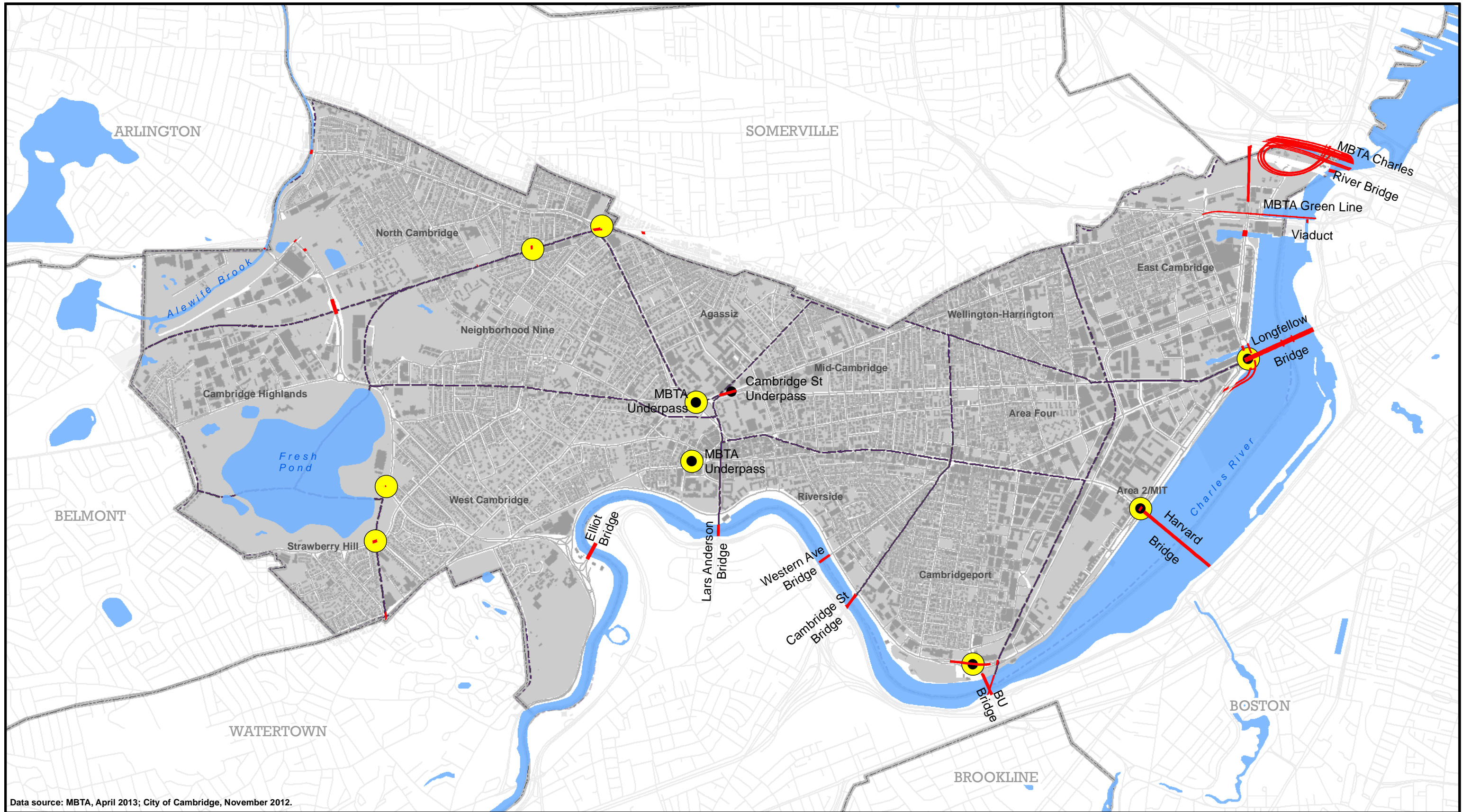


THIS MAP HAS BEEN PREPARED FOR THE CITY OF CAMBRIDGE CLIMATE CHANGE VULNERABILITY ASSESSMENT. IT IS BASED ON GIS DATA PROVIDED BY THE CITY (11/8/2012) AND FROM MASSGIS. USERS OF THIS MAP SHOULD CONSULT PRIMARY SOURCES FOR VERIFICATION OF THE INFORMATION CONTAINED ON THIS MAP. THE CITY OF CAMBRIDGE AND ITS MAPPING CONTRACTORS ASSUME NO LIABILITY FOR THE INFORMATION CONTAINED HEREIN.



| | |
|-------------|------------------------|
| PROJECT NO. | 20100259 |
| DRAWN: | 04/07/2015 |
| DRAWN BY: | KFH |
| CHECKED BY: | NB |
| FILE NAME: | Tr.3-TrafficCounts.mxd |

| | |
|---|------|
| ROAD SYSTEM AND TRAFFIC COUNT | MAP |
| Climate Change Vulnerability Assessment Cambridge, Massachusetts | Tr.3 |




Data source: MBTA, April 2013; City of Cambridge, November 2012.

LEGEND

- MBTA Ownership
- Bridge or Overpass
- Tunnel or Underpass



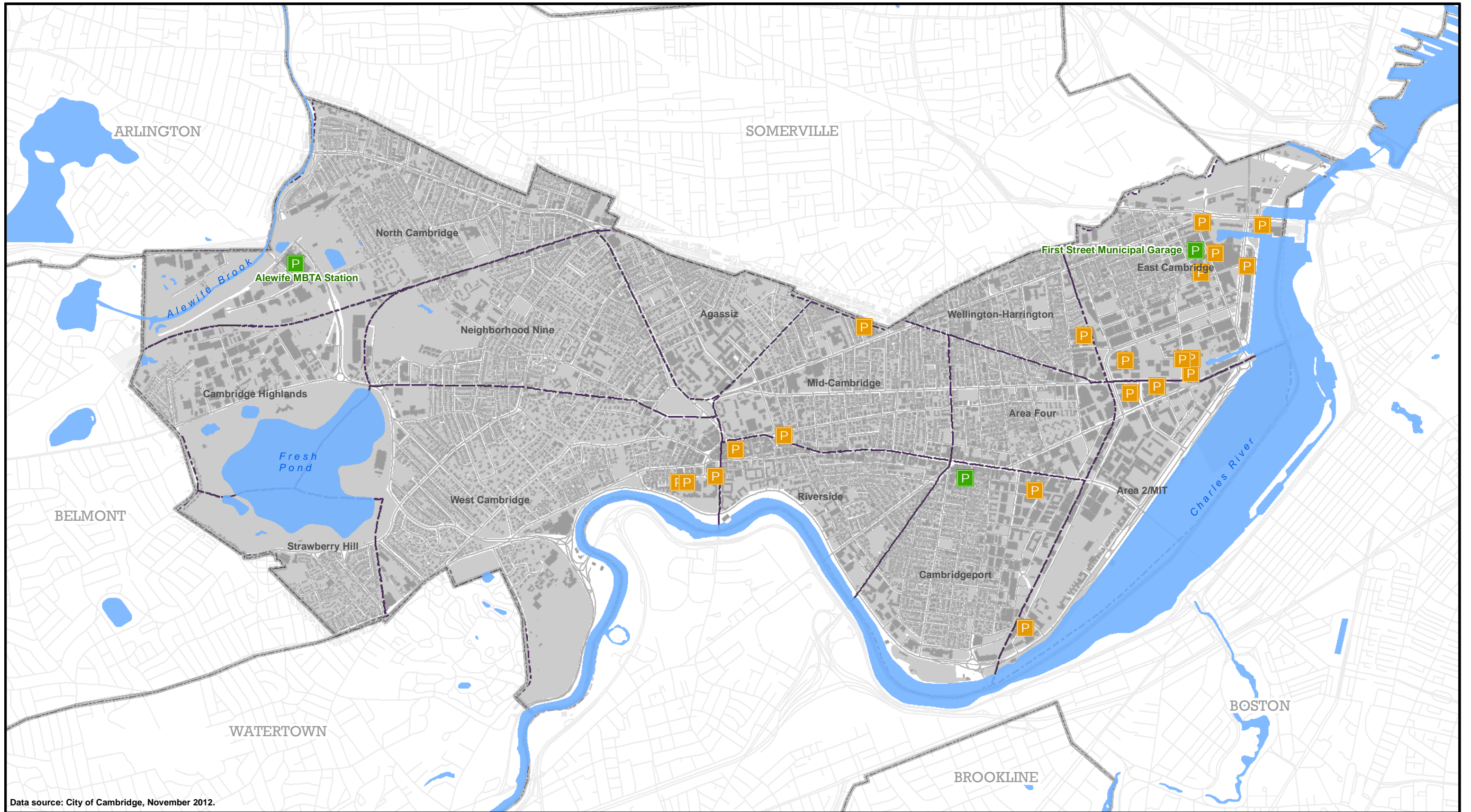
THIS MAP HAS BEEN PREPARED FOR THE CITY OF CAMBRIDGE CLIMATE CHANGE VULNERABILITY ASSESSMENT. IT IS BASED ON GIS DATA PROVIDED BY THE CITY (11/8/2012) AND FROM MASSGIS. USERS OF THIS MAP SHOULD CONSULT PRIMARY SOURCES FOR VERIFICATION OF THE INFORMATION CONTAINED ON THIS MAP. THE CITY OF CAMBRIDGE AND ITS MAPPING CONTRACTORS ASSUME NO LIABILITY FOR THE INFORMATION CONTAINED HEREIN.



| | |
|-------------|------------------|
| PROJECT NO. | 20100259 |
| DRAWN: | 04/07/2015 |
| DRAWN BY: | KFH |
| CHECKED BY: | NB |
| FILE NAME: | Tr.4-Bridges.mxd |

| | |
|---|--|
| BRIDGES, TUNNELS AND UNDERPASSES | |
| Climate Change Vulnerability Assessment Cambridge, Massachusetts | |

MAP
Tr.4




Data source: City of Cambridge, November 2012.

LEGEND

- Municipal Parking Garage
- Private Parking Garage
- Neighborhood Boundary



THIS MAP HAS BEEN PREPARED FOR THE CITY OF CAMBRIDGE CLIMATE CHANGE VULNERABILITY ASSESSMENT. IT IS BASED ON GIS DATA PROVIDED BY THE CITY (11/8/2012) AND FROM MASSGIS. USERS OF THIS MAP SHOULD CONSULT PRIMARY SOURCES FOR VERIFICATION OF THE INFORMATION CONTAINED ON THIS MAP. THE CITY OF CAMBRIDGE AND ITS MAPPING CONTRACTORS ASSUME NO LIABILITY FOR THE INFORMATION CONTAINED HEREIN.



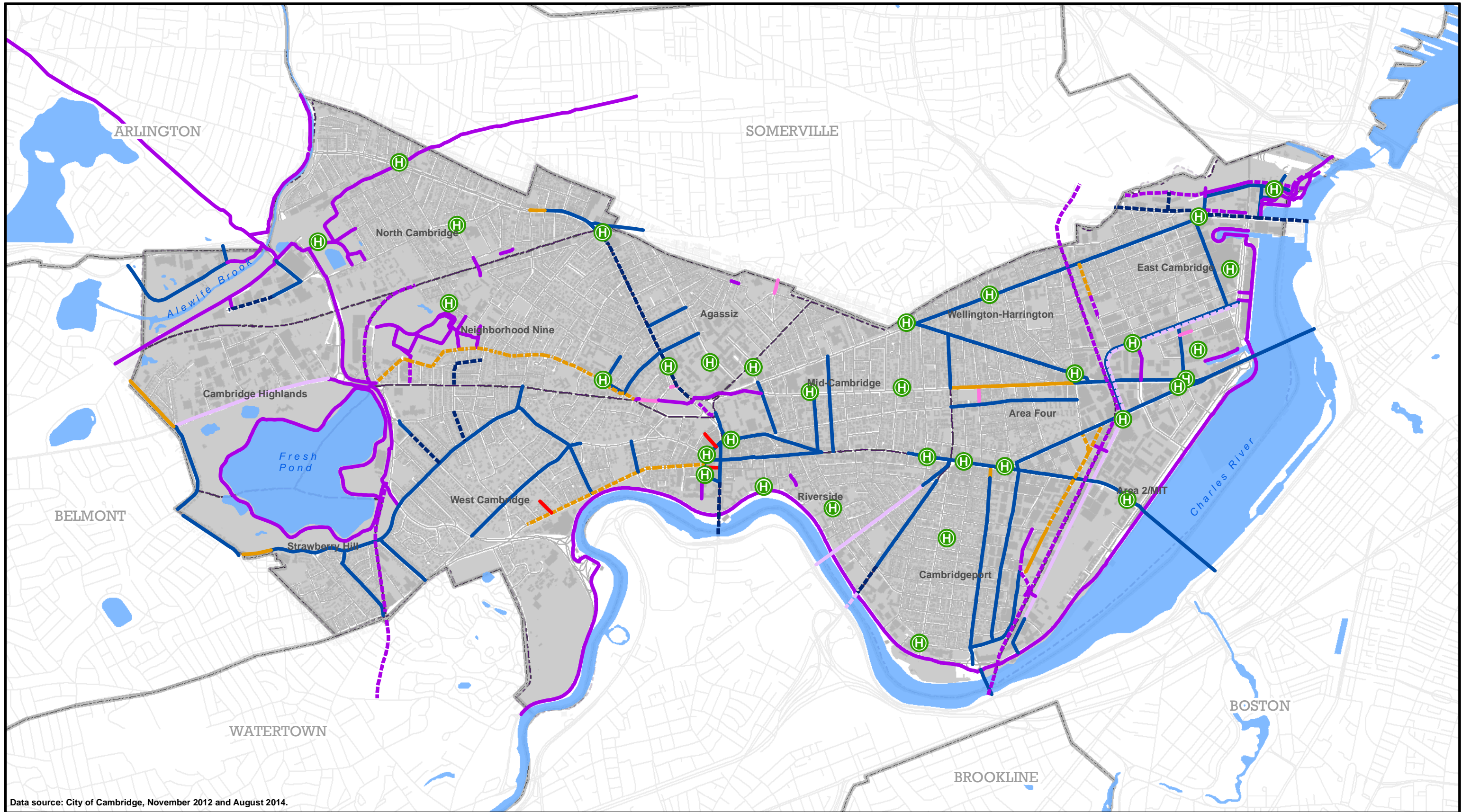
| | |
|-------------|------------------|
| PROJECT NO. | 20100259 |
| DRAWN: | 04/07/2015 |
| DRAWN BY: | KFH |
| CHECKED BY: | NB |
| FILE NAME: | Tr.5-Garages.mxd |

PARKING GARAGES

Climate Change Vulnerability Assessment
Cambridge, Massachusetts

MAP

Tr.5



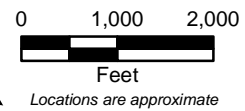
Data source: City of Cambridge, November 2012 and August 2014.

LEGEND


Bike Paths and Road Markings

- Bike Path/Multi-Use Path
- - - Planned Bike Path/Multi-Use Path
- Bike Lane
- - - Planned Bike Lane
- Contra-flow
- Cycle Track
- - - Planned Cycle Track
- Shared Lane Pavement Marking
- - - Planned Shared Lane Pavement Marking
- Edge Line
- - - Planned Edge Line
- Shared Street
- - - Planned Shared Street

Hubway Stations

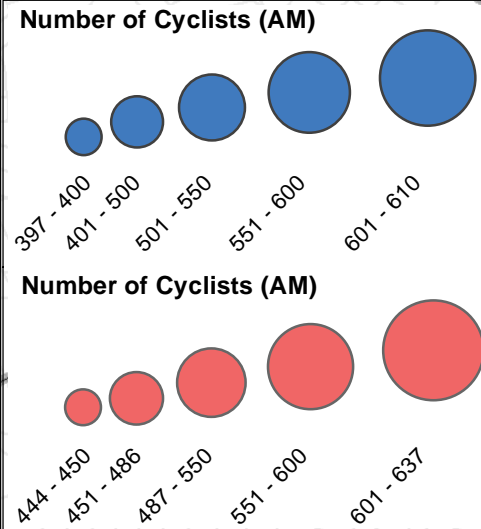
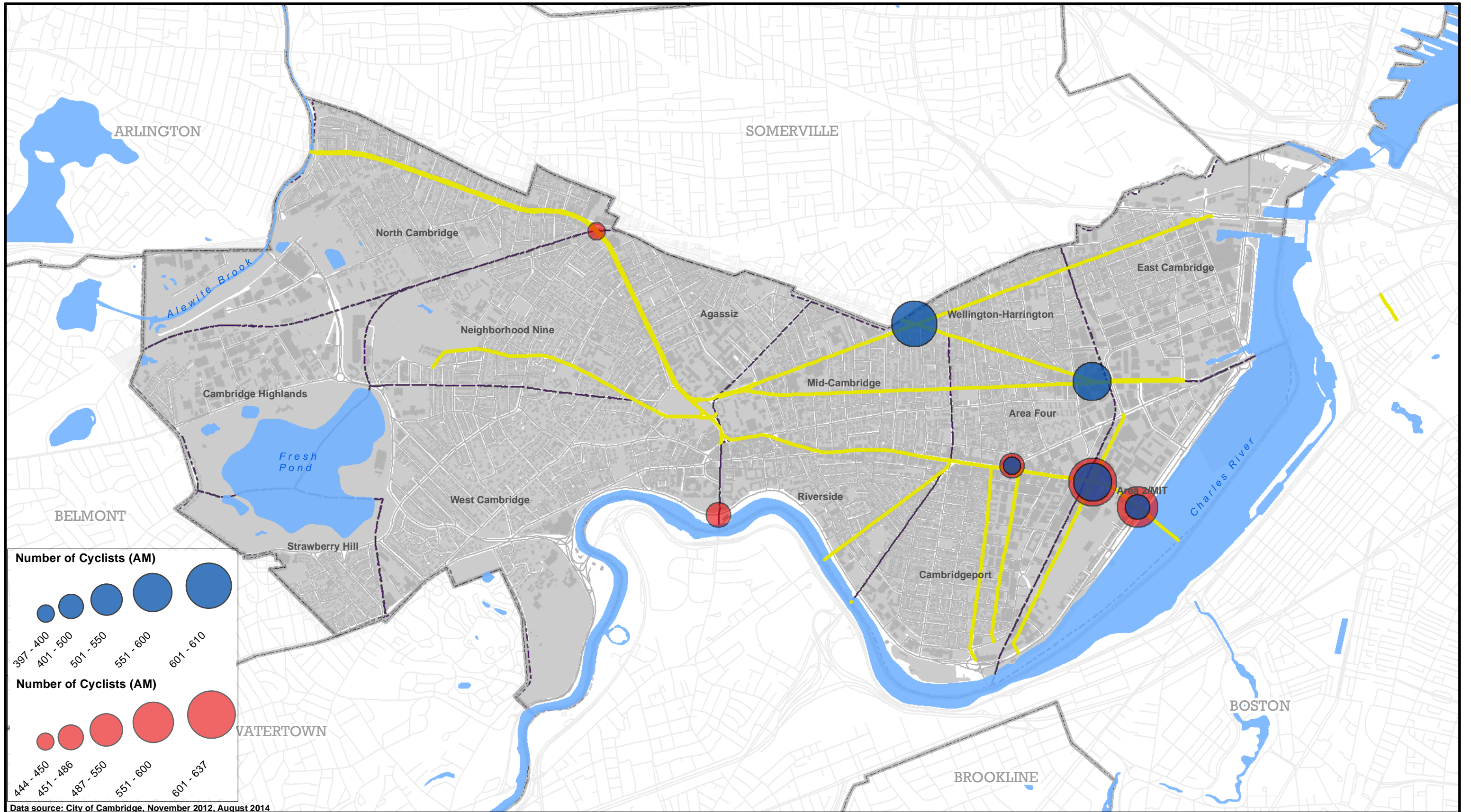


THIS MAP HAS BEEN PREPARED FOR THE CITY OF CAMBRIDGE CLIMATE CHANGE VULNERABILITY ASSESSMENT. IT IS BASED ON GIS DATA PROVIDED BY THE CITY (11/8/2012) AND FROM MASSGIS. USERS OF THIS MAP SHOULD CONSULT PRIMARY SOURCES FOR VERIFICATION OF THE INFORMATION CONTAINED ON THIS MAP. THE CITY OF CAMBRIDGE AND ITS MAPPING CONTRACTORS ASSUME NO LIABILITY FOR THE INFORMATION CONTAINED HEREIN.



| | |
|-------------|-------------------------|
| PROJECT NO. | 20100259 |
| DRAWN: | 04/07/2015 |
| DRAWN BY: | KFH |
| CHECKED BY: | NB |
| FILE NAME: | Tr.6-BikeFacilities.mxd |

| | | |
|---|--|------------------------|
| BICYCLING INFRASTRUCTURE | | MAP Tr.6 |
| Climate Change Vulnerability Assessment Cambridge, Massachusetts | | |




Data source: City of Cambridge, November 2012, August 2014

LEGEND
 Main Bicycle Corridors



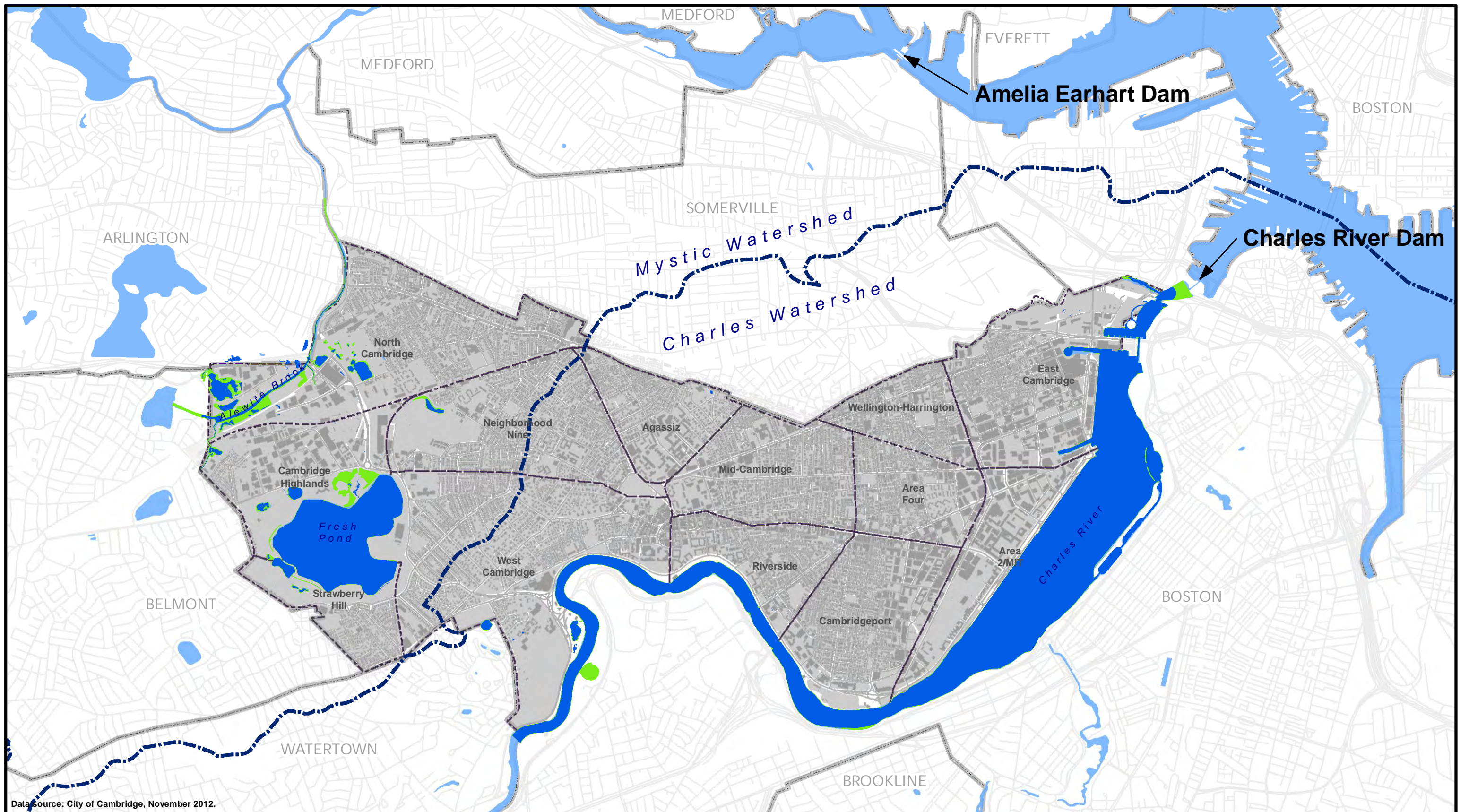
THIS MAP HAS BEEN PREPARED FOR THE CITY OF CAMBRIDGE CLIMATE CHANGE VULNERABILITY ASSESSMENT. IT IS BASED ON GIS DATA PROVIDED BY THE CITY (11/8/2012) AND FROM MASSGIS. USERS OF THIS MAP SHOULD CONSULT PRIMARY SOURCES FOR VERIFICATION OF THE INFORMATION CONTAINED ON THIS MAP. THE CITY OF CAMBRIDGE AND ITS MAPPING CONTRACTORS ASSUME NO LIABILITY FOR THE INFORMATION CONTAINED HEREIN.



| | |
|-------------|-----------------------------|
| PROJECT NO. | 20100259 |
| DRAWN: | 04/07/2015 |
| DRAWN BY: | KFH |
| CHECKED BY: | NB |
| FILE NAME: | Tr.7.BikeCriticalAssets.mxd |

| | |
|---|--|
| BICYCLE CRITICAL ASSETS | |
| Climate Change Vulnerability Assessment Cambridge, Massachusetts | |

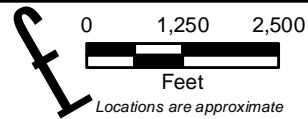
MAP
 Tr.7




Data source: City of Cambridge, November 2012.

LEGEND

-  Surface Water Body
-  Wetland
-  Watershed Boundary
-  Neighborhood Boundary

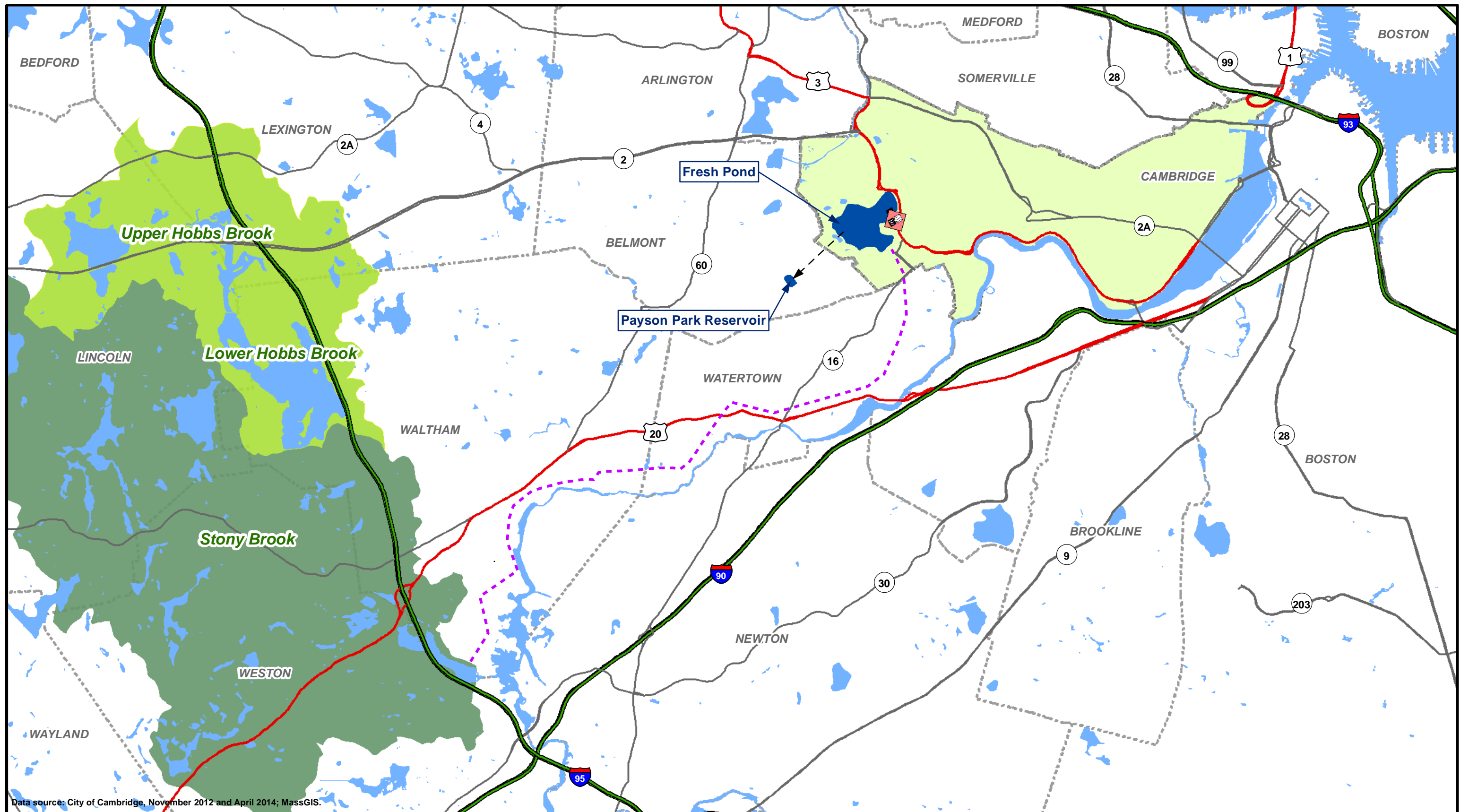


THIS MAP HAS BEEN PREPARED FOR THE CITY OF CAMBRIDGE CLIMATE CHANGE VULNERABILITY ASSESSMENT. IT IS BASED ON GIS DATA PROVIDED BY THE CITY (11/15/2012) AND FROM MASSGIS. USERS OF THIS MAP SHOULD CONSULT PRIMARY SOURCES FOR VERIFICATION OF THE INFORMATION CONTAINED ON THIS MAP. THE CITY OF CAMBRIDGE AND ITS MAPPING CONTRACTORS ASSUME NO LIABILITY FOR THE INFORMATION CONTAINED HEREIN.



| | |
|-------------|----------------------|
| PROJECT NO. | 20100259 |
| DRAWN: | 4/28/2014 |
| DRAWN BY: | KFH |
| CHECKED BY: | NB |
| FILE NAME: | W.1-SurfaceWater.mxd |

| | |
|---|-----|
| SURFACE WATER BODIES, WETLANDS AND DAMS | MAP |
| | W.1 |
| Climate Change Vulnerability Assessment Cambridge, Massachusetts | |




Data source: City of Cambridge, November 2012 and April 2014; MassGIS.

LEGEND

- Hobbs Brook Watershed
- Stony Brook Watershed
- Surface Water Body Used for Storage
- Surface Water Body
- Aqueduct to Fresh Pond
- J Walter Sullivan Water Treatment Plant
- Interstate
- U.S. Highway
- State Route

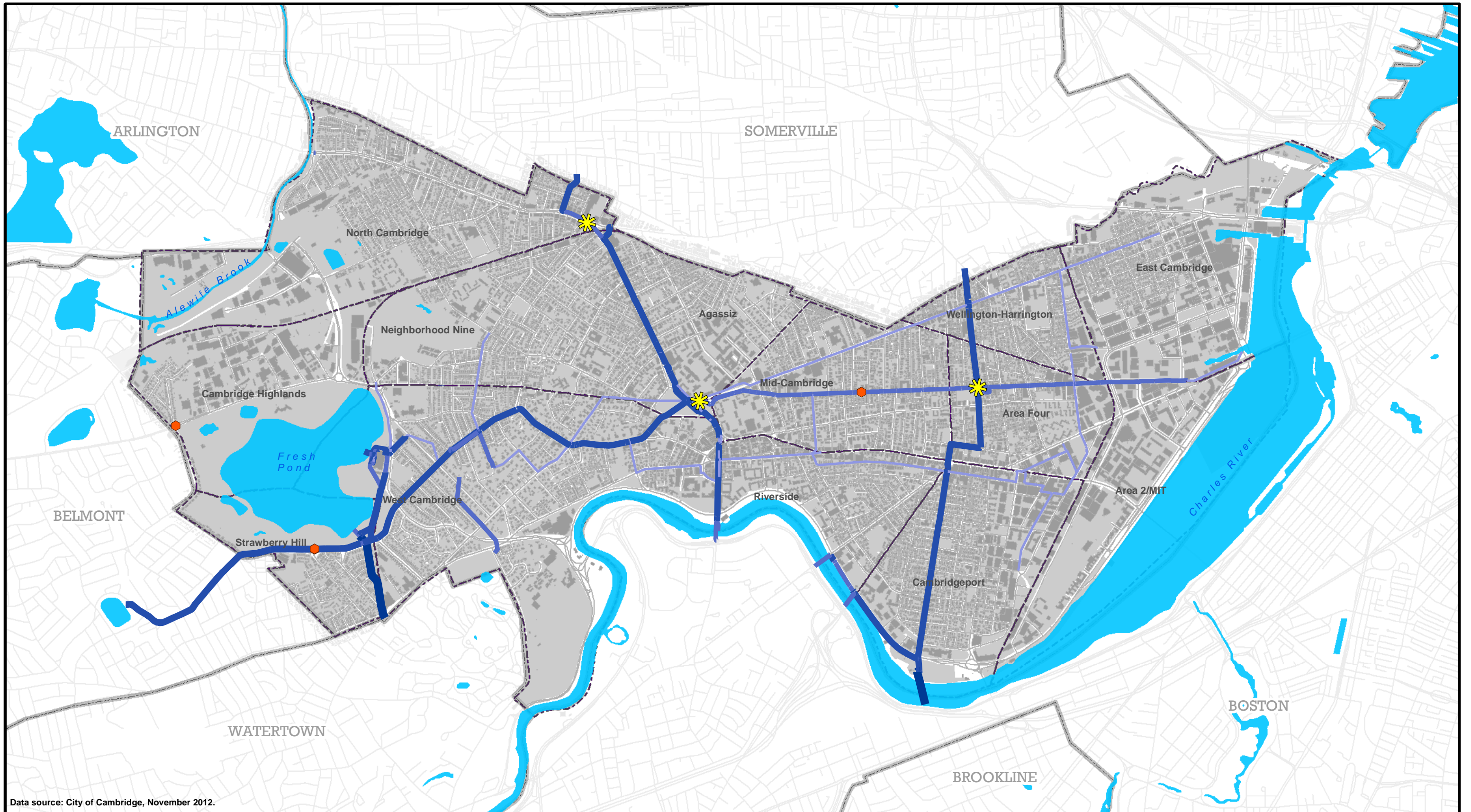


THIS MAP HAS BEEN PREPARED FOR THE CITY OF CAMBRIDGE CLIMATE CHANGE VULNERABILITY ASSESSMENT. IT IS BASED ON GIS DATA PROVIDED BY THE CITY (11/2012) AND FROM MASSGIS. USERS OF THIS MAP SHOULD CONSULT PRIMARY SOURCES FOR VERIFICATION OF THE INFORMATION CONTAINED ON THIS MAP. THE CITY OF CAMBRIDGE AND ITS MAPPING CONTRACTORS ASSUME NO LIABILITY FOR THE INFORMATION CONTAINED HEREIN.



| | |
|-------------|---------------------|
| PROJECT NO. | 20100259 |
| DRAWN: | 4/28/2014 |
| DRAWN BY: | KFH |
| CHECKED BY: | NB |
| FILE NAME: | W.2-WaterSupply.mxd |

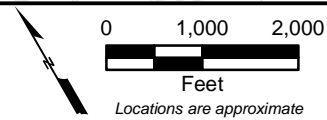
| | |
|---|-----|
| SURFACE WATER SUPPLY SOURCE AREAS | MAP |
| Climate Change Vulnerability Assessment Cambridge, Massachusetts | W.2 |




Data source: City of Cambridge, November 2012.

LEGEND

- Water Main (diameter)
- ≥ 16 inches
- ≥ 24 inches
- ≥ 36 inches
- ≥ 48 inches
- ◆ Air Relief Valve
- ★ MWRA connections
- Neighborhood Boundary



THIS MAP HAS BEEN PREPARED FOR THE CITY OF CAMBRIDGE CLIMATE CHANGE VULNERABILITY ASSESSMENT. IT IS BASED ON GIS DATA PROVIDED BY THE CITY (11/8/2012) AND FROM MASSGIS. USERS OF THIS MAP SHOULD CONSULT PRIMARY SOURCES FOR VERIFICATION OF THE INFORMATION CONTAINED ON THIS MAP. THE CITY OF CAMBRIDGE AND ITS MAPPING CONTRACTORS ASSUME NO LIABILITY FOR THE INFORMATION CONTAINED HEREIN.



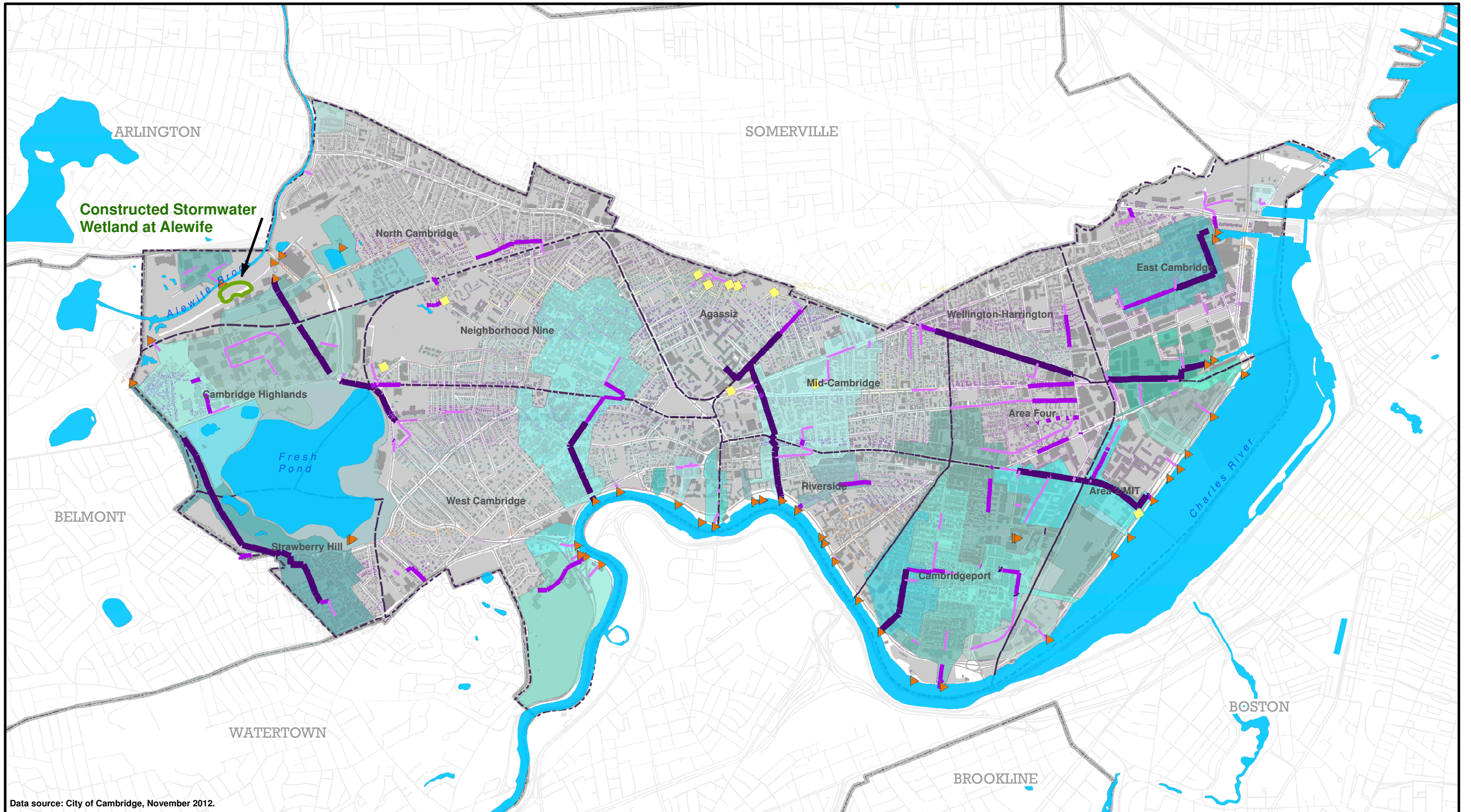
| | |
|-------------|----------------------|
| PROJECT NO. | 20100259 |
| DRAWN: | 4/28/2014 |
| DRAWN BY: | KFH |
| CHECKED BY: | NB |
| FILE NAME: | W.3-Distribution.mxd |

WATER DISTRIBUTION SYSTEM

Climate Change Vulnerability Assessment
Cambridge, Massachusetts

MAP

W.3

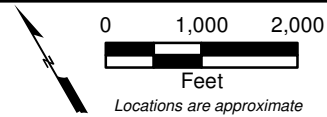


Data source: City of Cambridge, November 2012.

LEGEND

Stormwater Main (diameter)
 >= 24 inches
 >= 36 inches
 >= 48 inches

 Pump Stations for Flood Control
 Stormwater Outfalls (>24 inches)
 Stormwater Catchment Area
 Neighborhood Boundary



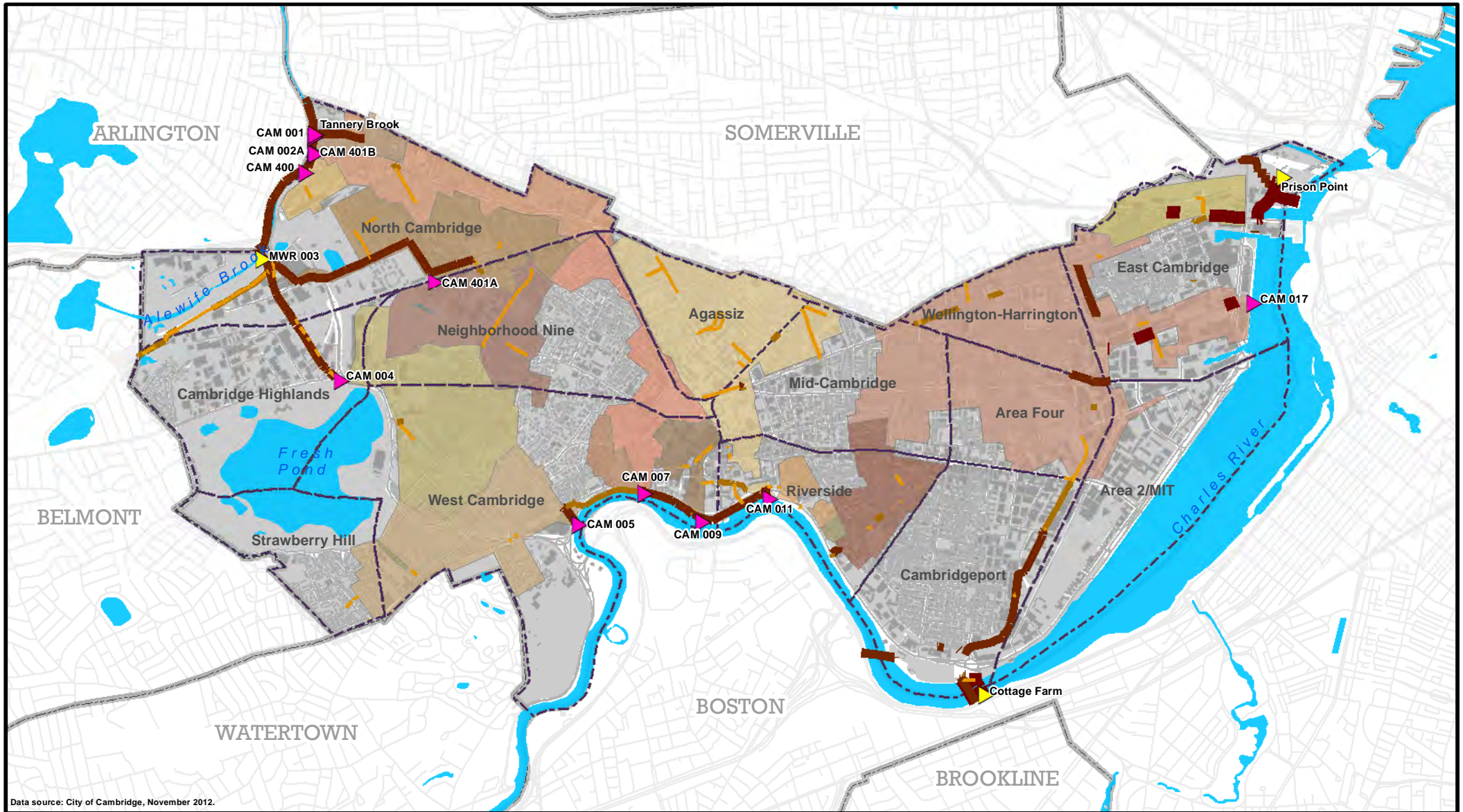
THIS MAP HAS BEEN PREPARED FOR THE CITY OF CAMBRIDGE CLIMATE CHANGE VULNERABILITY ASSESSMENT. IT IS BASED ON GIS DATA PROVIDED BY THE CITY (11/2012) AND FROM MASSGIS. USERS OF THIS MAP SHOULD CONSULT PRIMARY SOURCES FOR VERIFICATION OF THE INFORMATION CONTAINED ON THIS MAP. THE CITY OF CAMBRIDGE AND ITS MAPPING CONTRACTORS ASSUME NO LIABILITY FOR THE INFORMATION CONTAINED HEREIN.



| | |
|-------------|--------------------|
| PROJECT NO. | 20100259 |
| DRAWN: | 4/28/2014 |
| DRAWN BY: | VK |
| CHECKED BY: | NB |
| FILE NAME: | W.4-Stormwater.mxd |

| | | |
|---|--|------------|
| STORMWATER COLLECTION SYSTEM | | W.4 |
| Climate Change Vulnerability Assessment Cambridge, Massachusetts | | |


MAP



Data source: City of Cambridge, November 2012.

LEGEND

- Combined Mains (diameter)
 - >= 18 inches
 - >= 36 inches
 - >= 48 inches
 - >= 72 inches
- CSO Locations - MWRA
- CSO Locations - CDPW
- Combined Catchment Area
- Neighborhood Boundary



THIS MAP HAS BEEN PREPARED FOR THE CITY OF CAMBRIDGE CLIMATE CHANGE VULNERABILITY ASSESSMENT. IT IS BASED ON DATA PROVIDED BY THE CITY OF CAMBRIDGE AND FROM PUBLICLY AVAILABLE SOURCES. FOR THE PURPOSES OF THIS MAP, KLEINFELDER HAS CONDUCTED VISUAL VERIFICATION OF THE INFORMATION CONTAINED ON THIS MAP FOR THE CITY OF CAMBRIDGE AND ITS DRAWING CONTRACTOR'S ASSUME NO LIABILITY FOR THE INFORMATION CONTAINED HEREIN.



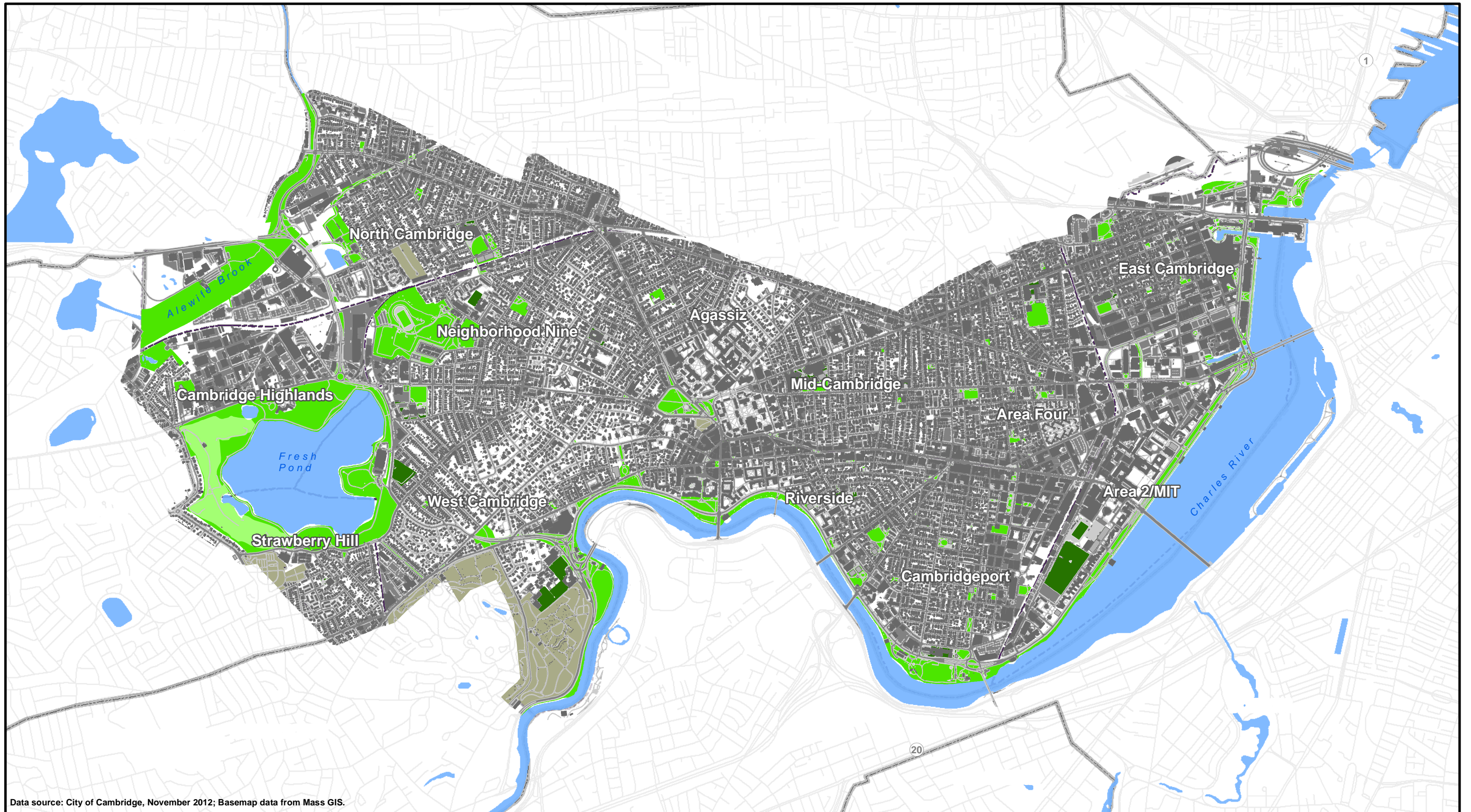
PROJECT NO. 201 00259
 DRAWN: 4/28/2014
 DRAWN BY: VK
 CHECKED BY: NB
 FILE NAME:
 W5-CombinedCollection.mxd

COMBINED STORMWATER AND SEWER COLLECTION SYSTEM

Climate Change Vulnerability Assessment
 Cambridge, Massachusetts

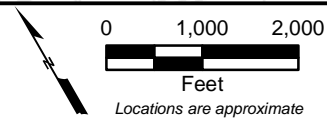
MAP

W.5




Data source: City of Cambridge, November 2012; Basemap data from Mass GIS.

| LEGEND | |
|--------------------|-----------------------|
| Impervious Surface | Neighborhood Boundary |
| Structure | Athletic Field |
| Paved Surface | Rooftop Park |
| Surface | Park |
| Other | Golf Course |
| | Cemetery |

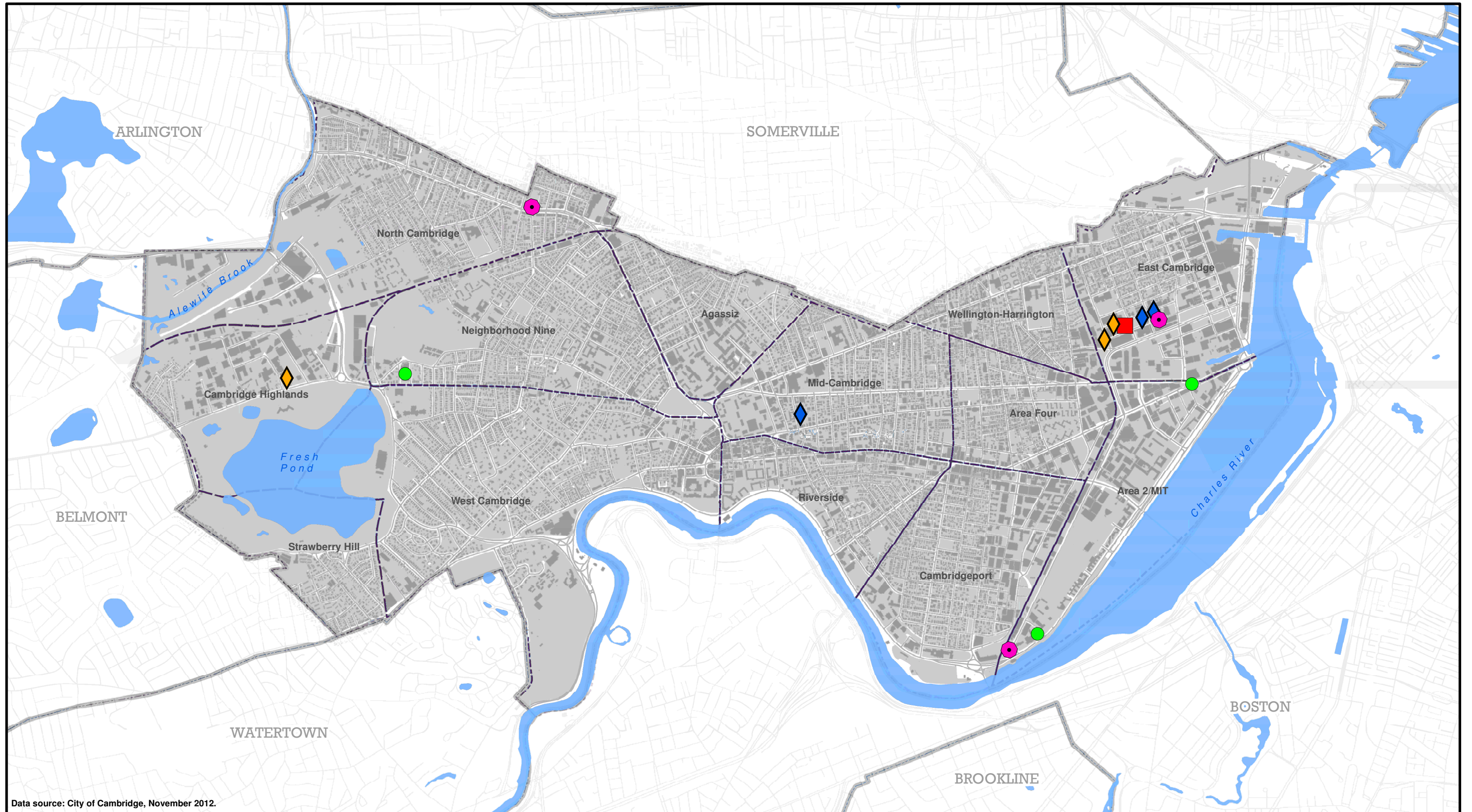


THIS MAP HAS BEEN PREPARED FOR THE CITY OF CAMBRIDGE CLIMATE CHANGE VULNERABILITY ASSESSMENT. IT IS BASED ON GIS DATA PROVIDED BY THE CITY (11/8/2012) AND FROM MASSGIS. USERS OF THIS MAP SHOULD CONSULT PRIMARY SOURCES FOR VERIFICATION OF THE INFORMATION CONTAINED ON THIS MAP. THE CITY OF CAMBRIDGE AND ITS MAPPING CONTRACTORS ASSUME NO LIABILITY FOR THE INFORMATION CONTAINED HEREIN.



| | |
|-------------|---------------------------|
| PROJECT NO. | 20100259 |
| DRAWN: | 4/28/2014 |
| DRAWN BY: | VK |
| CHECKED BY: | NB |
| FILE NAME: | W.6-ImperviousSurface.mxd |

| | | |
|---|--|------------|
| IMPERVIOUS SURFACE | | MAP |
| Climate Change Vulnerability Assessment Cambridge, Massachusetts | | W.6 |



Data source: City of Cambridge, November 2012.

LEGEND

- Antenna Towers (publicly sourced)
- Cell Towers
- ◆ Telephone Office/Switch
- ◆ Major Data Hub and Colocation Centers
- Emergency Communications Center
- Neighborhood Boundary

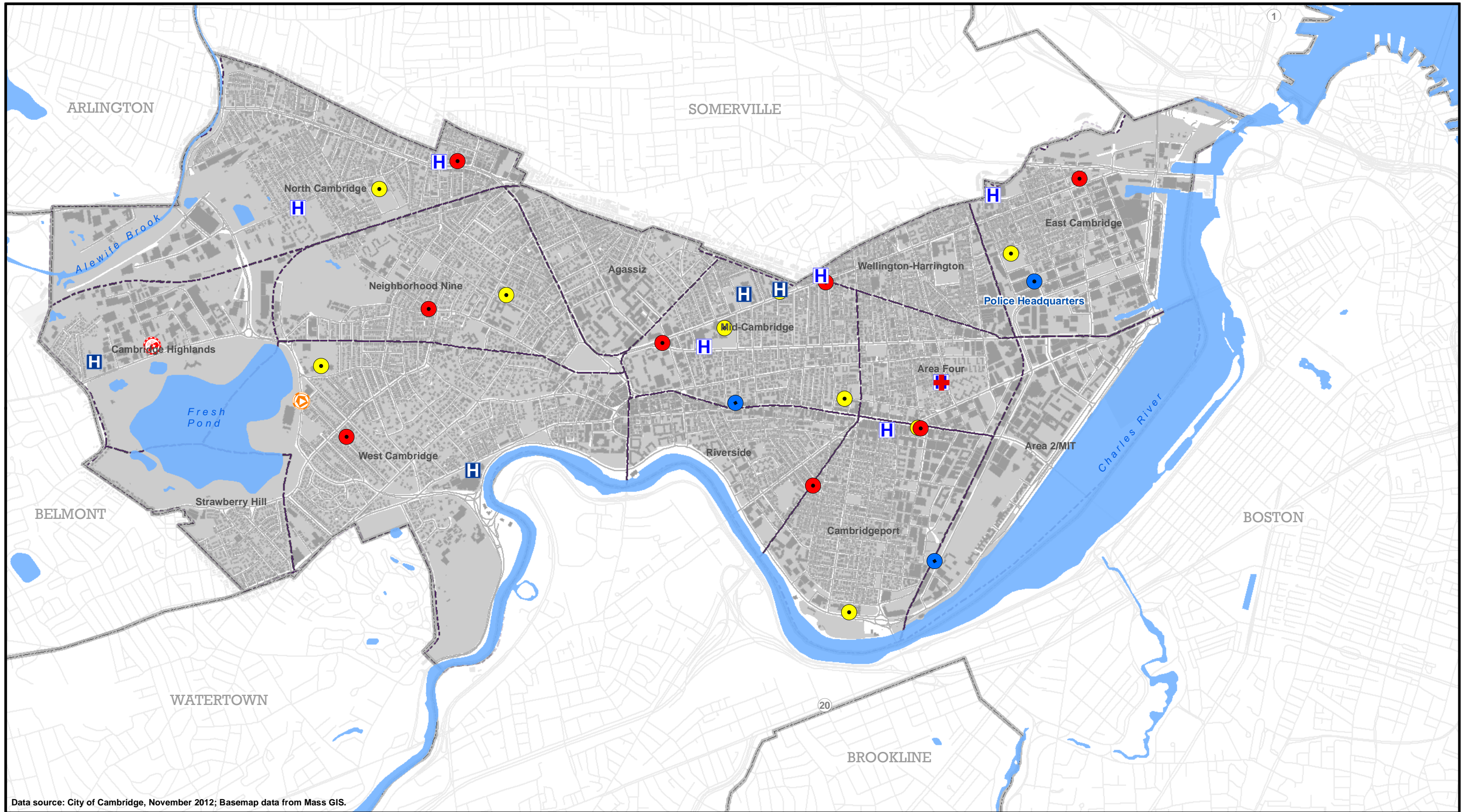


THIS MAP HAS BEEN PREPARED FOR THE CITY OF CAMBRIDGE CLIMATE CHANGE VULNERABILITY ASSESSMENT. IT IS BASED ON GIS DATA PROVIDED BY THE CITY (11/05/2012) AND FROM MASSGIS. USERS OF THIS MAP SHOULD CONSULT PRIMARY SOURCES FOR VERIFICATION OF THE INFORMATION CONTAINED ON THIS MAP. THE CITY OF CAMBRIDGE AND ITS MAPPING CONTRACTORS ASSUME NO LIABILITY FOR THE INFORMATION CONTAINED HEREIN.












| | |
|-------------|-----------------------------|
| PROJECT NO. | 20100259 |
| DRAWN: | 4/28/2014 |
| DRAWN BY: | KFH |
| CHECKED BY: | NB |
| FILE NAME: | Te.1-Telecommunications.mxd |

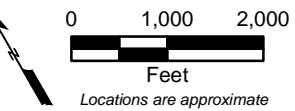
| | |
|---|-------------|
| TELECOMMUNICATIONS SYSTEM | MAP |
| Climate Change Vulnerability Assessment Cambridge, Massachusetts | Te.1 |




Data source: City of Cambridge, November 2012; Basemap data from Mass GIS.

LEGEND

-  Public Health Office
-  Police Station
-  Emergency Operations Center
-  Hospital
-  Fire Station
-  Professional Ambulance Service
-  Health Clinic
-  Emergency Shelter
-  Neighborhood Boundary

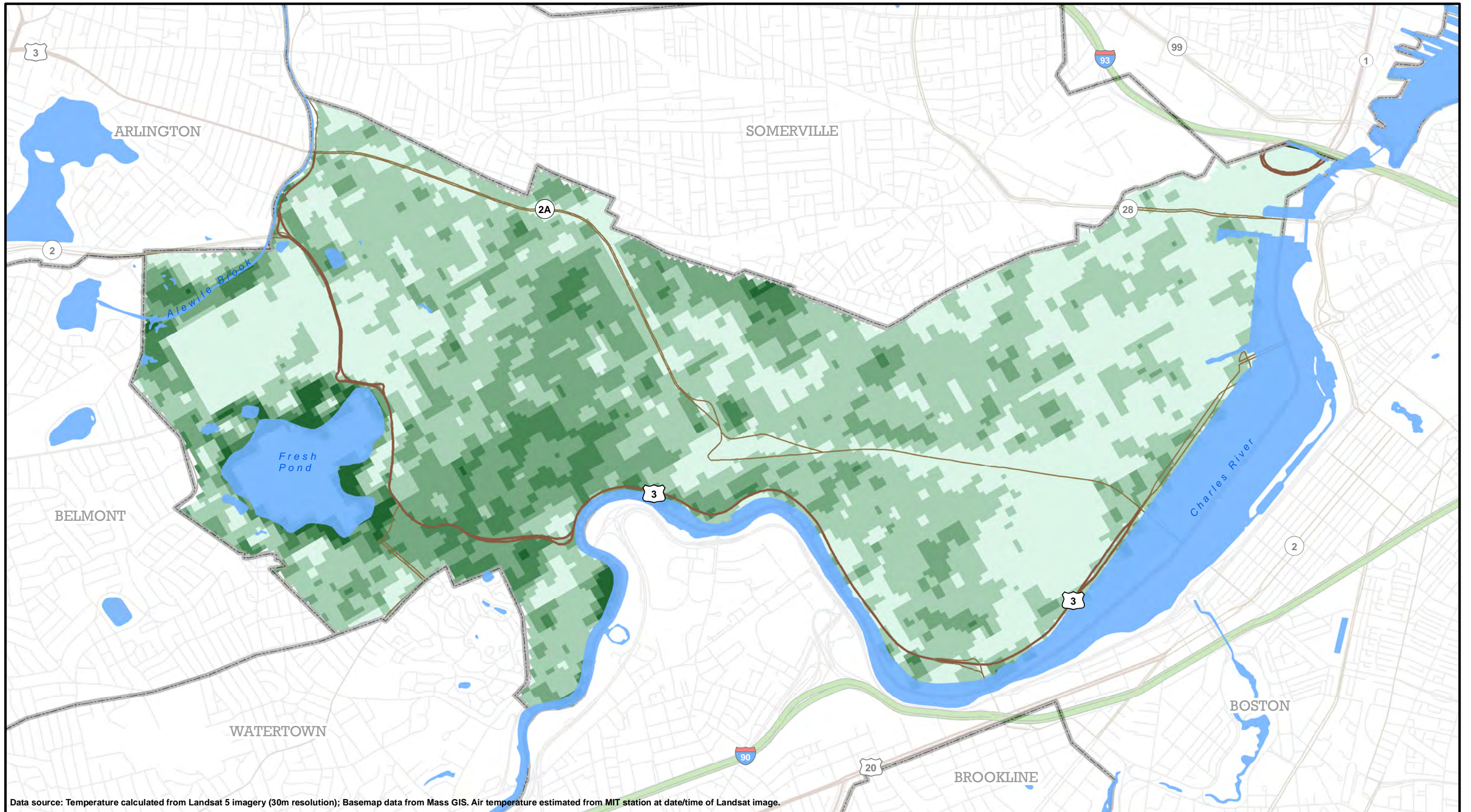


THIS MAP HAS BEEN PREPARED FOR THE CITY OF CAMBRIDGE CLIMATE CHANGE VULNERABILITY ASSESSMENT. IT IS BASED ON GIS DATA PROVIDED BY THE CITY (11/8/2012) AND FROM MASSGIS. USERS OF THIS MAP SHOULD CONSULT PRIMARY SOURCES FOR VERIFICATION OF THE INFORMATION CONTAINED ON THIS MAP. THE CITY OF CAMBRIDGE AND ITS MAPPING CONTRACTORS ASSUME NO LIABILITY FOR THE INFORMATION CONTAINED HEREIN.



| | |
|-------------|---------------------------|
| PROJECT NO. | 20100259 |
| DRAWN: | 04/07/2015 |
| DRAWN BY: | KFH |
| CHECKED BY: | NB |
| FILE NAME: | CS.1-CriticalServices.mxd |

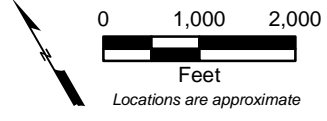
| | |
|---|-------------|
| CRITICAL SERVICES | MAP |
| Climate Change Vulnerability Assessment Cambridge, Massachusetts | CS.1 |




Data source: Temperature calculated from Landsat 5 imagery (30m resolution); Basemap data from Mass GIS. Air temperature estimated from MIT station at date/time of Landsat image.

LEGEND
Existing Tree Canopy (%)

| | | |
|---------|---------|----------|
| 0 - 20 | 40 - 60 | 80 - 100 |
| 20 - 40 | 60 - 80 | |



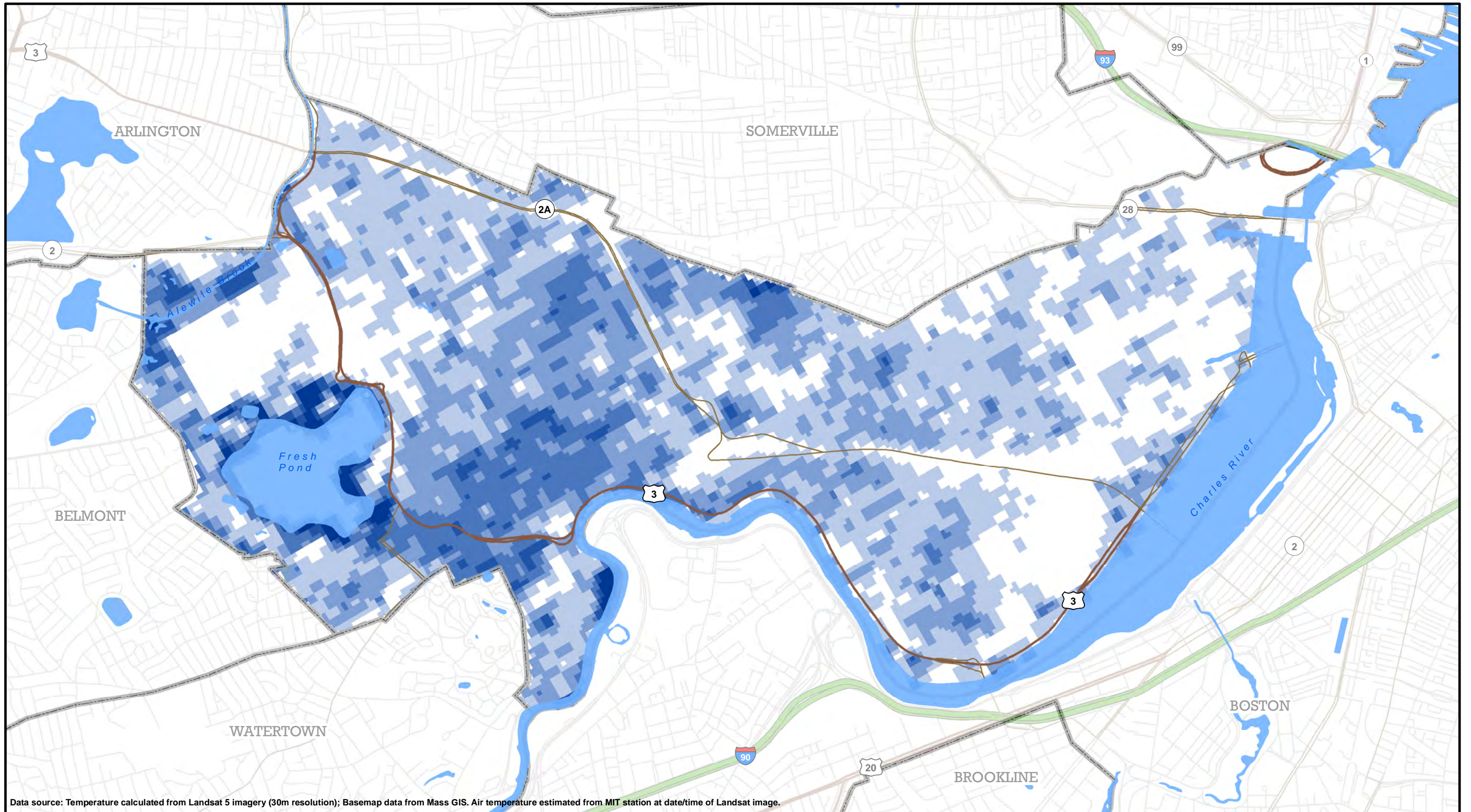
THIS MAP HAS BEEN PREPARED FOR THE CITY OF CAMBRIDGE CLIMATE CHANGE VULNERABILITY ASSESSMENT. IT IS BASED ON GIS DATA PROVIDED BY THE CITY (11/8/2013) AND FROM MASSGIS. USERS OF THIS MAP SHOULD CONSULT PRIMARY SOURCES FOR VERIFICATION OF THE INFORMATION CONTAINED ON THIS MAP. THE CITY OF CAMBRIDGE AND ITS MAPPING CONTRACTORS ASSUME NO LIABILITY FOR THE INFORMATION CONTAINED HEREIN.



| | |
|-------------|---------------------------------------|
| PROJECT NO. | 20100259 |
| DRAWN: | 4/08/2015 |
| DRAWN BY: | AW |
| CHECKED BY: | NB |
| FILE NAME: | PresentConditions_TreeCanopy_2013.mxd |

| |
|---|
| PERCENTAGE OF TREE CANOPY IN CAMBRIDGE |
| Climate Change Vulnerability Assessment Cambridge, Massachusetts |

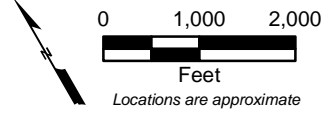
MAP
UF.1




Data source: Temperature calculated from Landsat 5 imagery (30m resolution); Basemap data from Mass GIS. Air temperature estimated from MIT station at date/time of Landsat image.

LEGEND
Estimated Cooling Impact of Tree Canopy (°F)

| | | |
|-------|-------|---------|
| 0 - 2 | 4 - 6 | 8 - 10 |
| 2 - 4 | 6 - 8 | 10 - 12 |



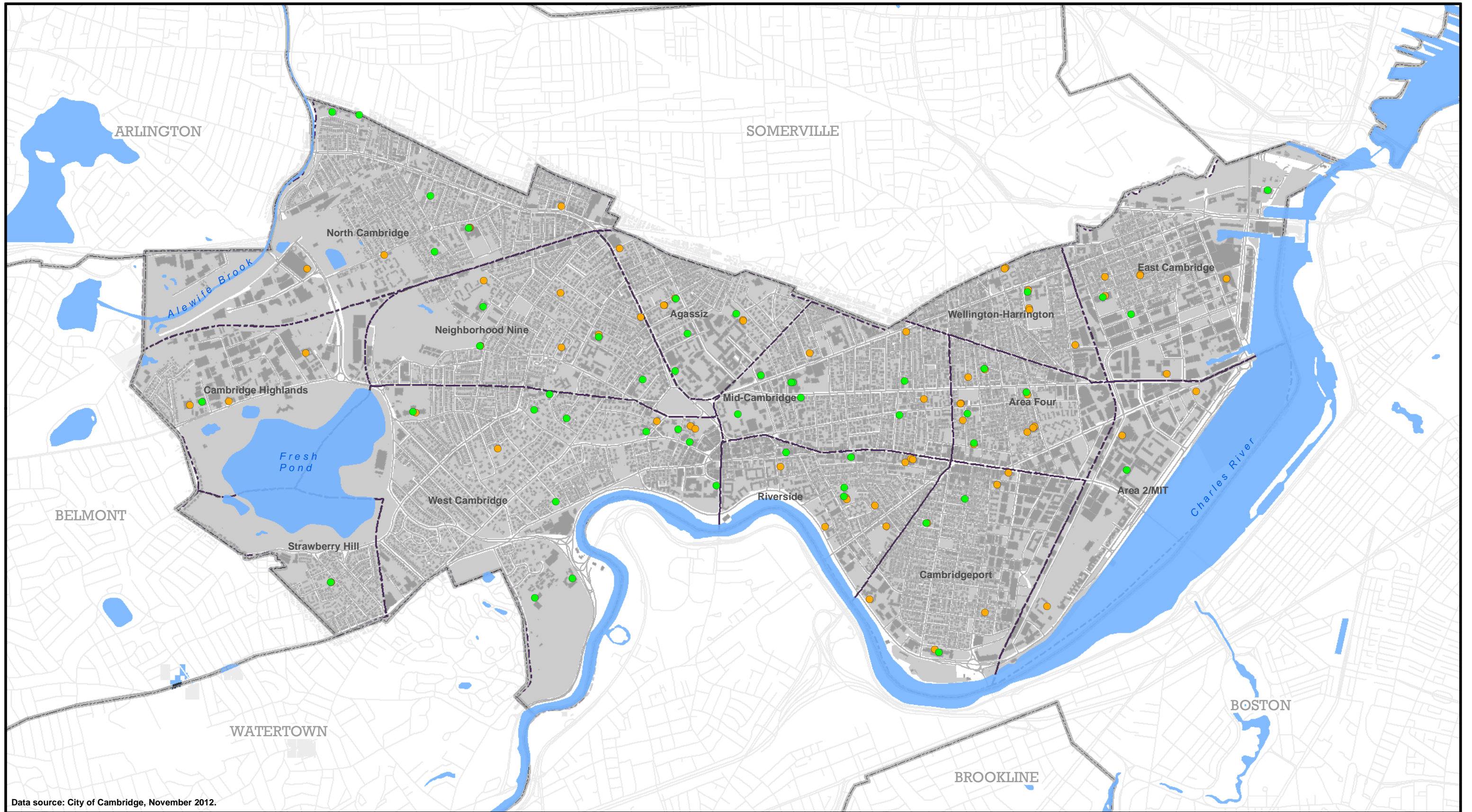
THIS MAP HAS BEEN PREPARED FOR THE CITY OF CAMBRIDGE CLIMATE CHANGE VULNERABILITY ASSESSMENT. IT IS BASED ON GIS DATA PROVIDED BY THE CITY (11/8/2012) AND FROM MASSGIS. USERS OF THIS MAP SHOULD CONSULT PRIMARY SOURCES FOR VERIFICATION OF THE INFORMATION CONTAINED ON THIS MAP. THE CITY OF CAMBRIDGE AND ITS MAPPING CONTRACTORS ASSUME NO LIABILITY FOR THE INFORMATION CONTAINED HEREIN.



| | |
|-------------|--|
| PROJECT NO. | 20100259 |
| DRAWN: | 4/9/2015 |
| DRAWN BY: | AW |
| CHECKED BY: | NB |
| FILE NAME: | PresentConditions_CoolingImpactTreeCanopy_2015.mxd |

| |
|---|
| COOLING IMPACT OF TREES IN CAMBRIDGE |
| Climate Change Vulnerability Assessment Cambridge, Massachusetts |

MAP
UF.2




Data source: City of Cambridge, November 2012.

LEGEND

- School - K-12 Public or Private
- Daycare Facility
- Neighborhood Boundary



THIS MAP HAS BEEN PREPARED FOR THE CITY OF CAMBRIDGE CLIMATE CHANGE VULNERABILITY ASSESSMENT. IT IS BASED ON GIS DATA PROVIDED BY THE CITY (11/8/2012) AND FROM MASSGIS. USERS OF THIS MAP SHOULD CONSULT PRIMARY SOURCES FOR VERIFICATION OF THE INFORMATION CONTAINED ON THIS MAP. THE CITY OF CAMBRIDGE AND ITS MAPPING CONTRACTORS ASSUME NO LIABILITY FOR THE INFORMATION CONTAINED HEREIN.



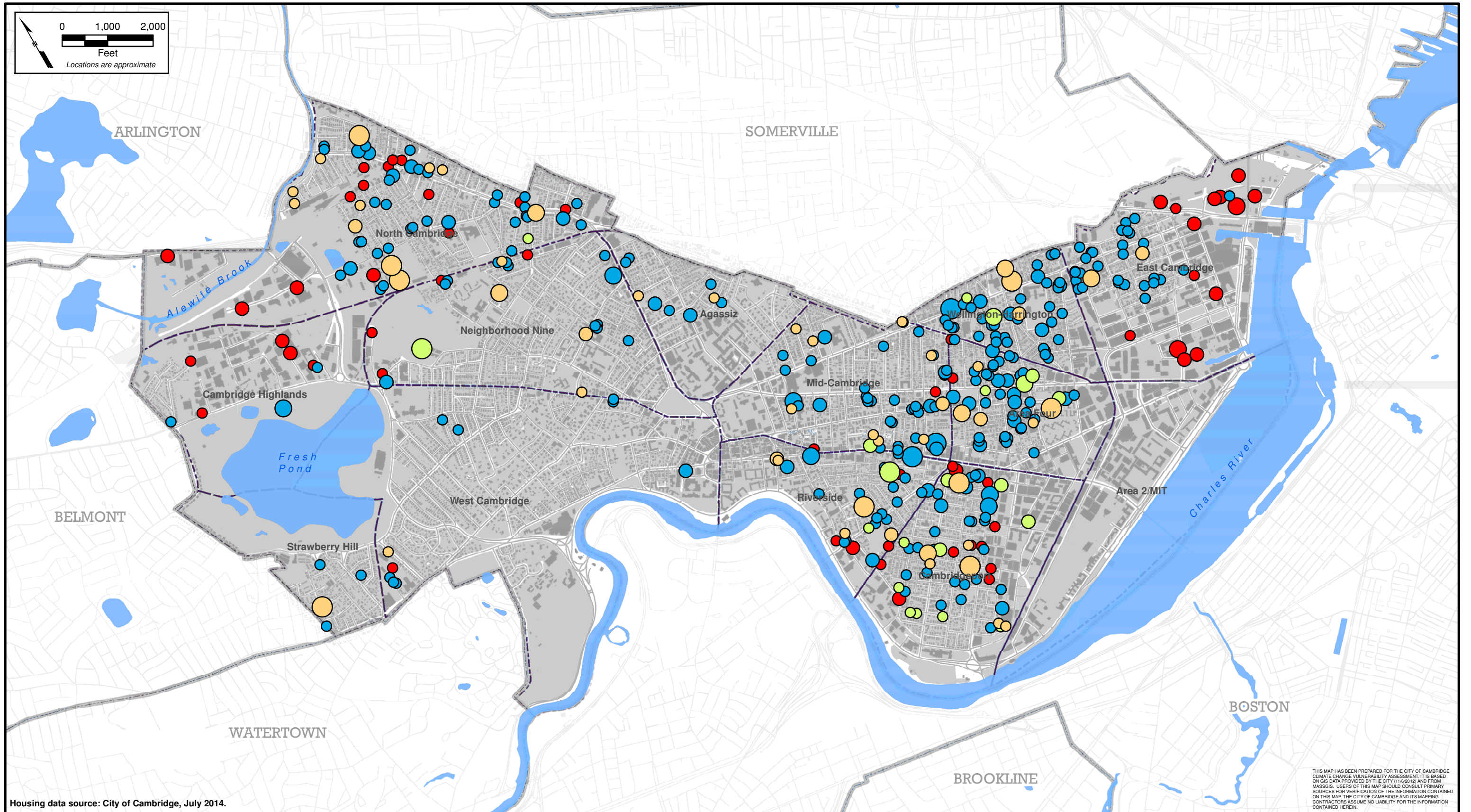
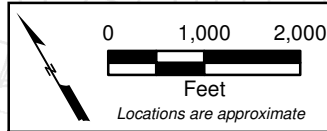
| | |
|-------------|------------------|
| PROJECT NO. | 20100259 |
| DRAWN: | 04/07/2015 |
| DRAWN BY: | KFH |
| CHECKED BY: | NB |
| FILE NAME: | CR.1-Schools.mxd |

K-12 SCHOOLS AND DAY CARE FACILITIES

Climate Change Vulnerability Assessment
Cambridge, Massachusetts

MAP

CR.1



Housing data source: City of Cambridge, July 2014.

THIS MAP HAS BEEN PREPARED FOR THE CITY OF CAMBRIDGE CLIMATE CHANGE VULNERABILITY ASSESSMENT. IT IS BASED ON GIS DATA PROVIDED BY THE CITY (11/6/2012) AND FROM MASSGIS. USERS OF THIS MAP SHOULD CONSULT PRIMARY SOURCES FOR VERIFICATION OF THE INFORMATION CONTAINED ON THIS MAP. THE CITY OF CAMBRIDGE AND ITS MAPPING CONTRACTORS ASSUME NO LIABILITY FOR THE INFORMATION CONTAINED HEREIN.

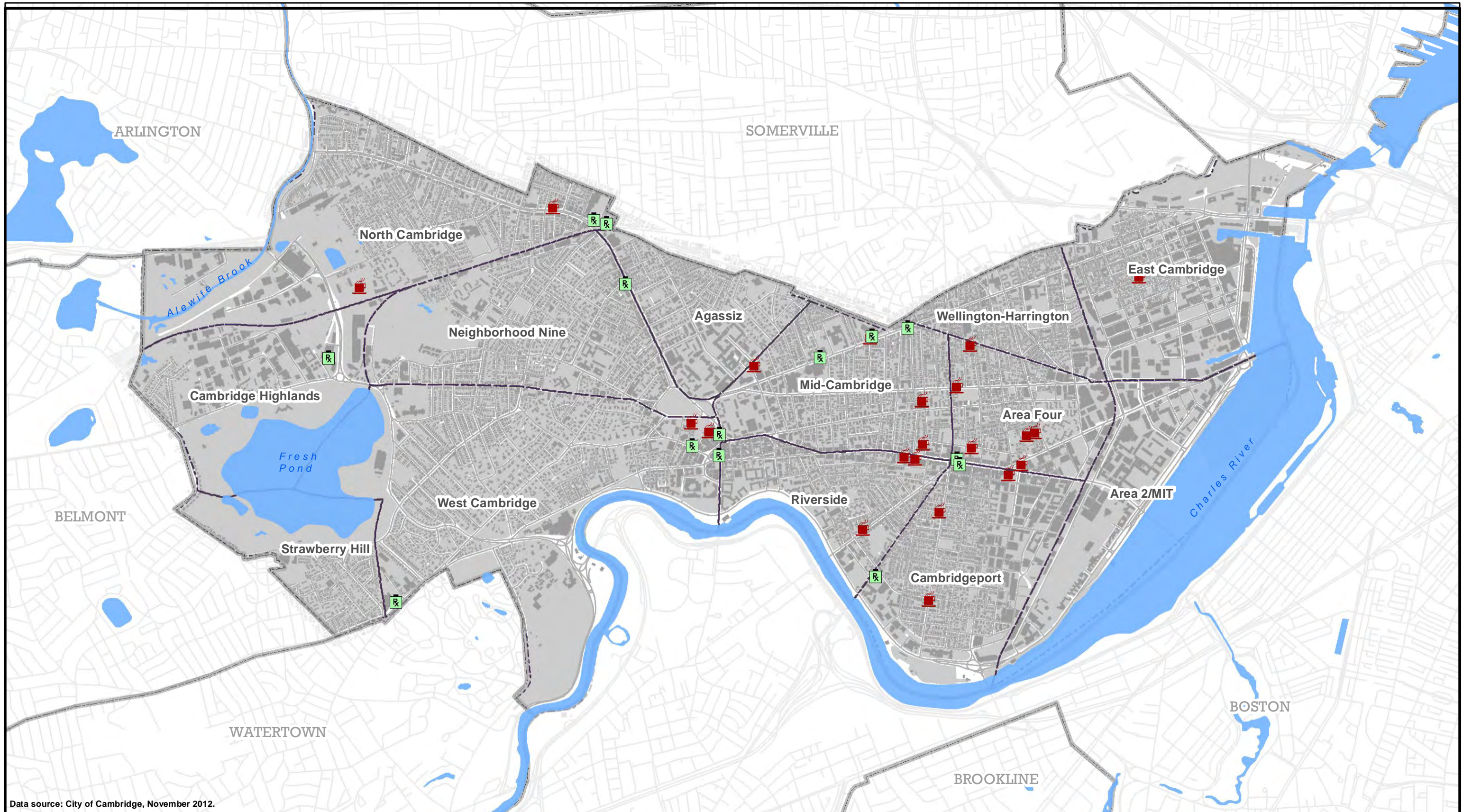
| LEGEND | | Public Housing | Private | Non-profit/Scattered site H/O | Inclusionary |
|--------|---------------------|----------------|---------------------|-------------------------------|--------------|
| ● | Less than 10 units | ● | Less than 10 units | ● | ● |
| ● | 10 to 49 units | ● | 10 to 49 units | ● | ● |
| ● | 50 to 99 units | ● | 50 to 99 units | ● | ● |
| ● | More than 100 units | ● | More than 100 units | ● | ● |



| | |
|-------------|------------------------|
| PROJECT NO. | 20100259 |
| DRAWN: | 8/21/2014 |
| DRAWN BY: | VK |
| CHECKED BY: | NB |
| FILE NAME: | CR.2-Housing082114.mxd |




| | | |
|---|--|-------------|
| AFFORDABLE HOUSING | | CR.2 |
| Climate Change Vulnerability Assessment Cambridge, Massachusetts | | |

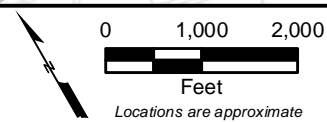
MAP




Data source: City of Cambridge, November 2012.

LEGEND

-  Community Food Program
-  Pharmacy
-  Neighborhood Boundary

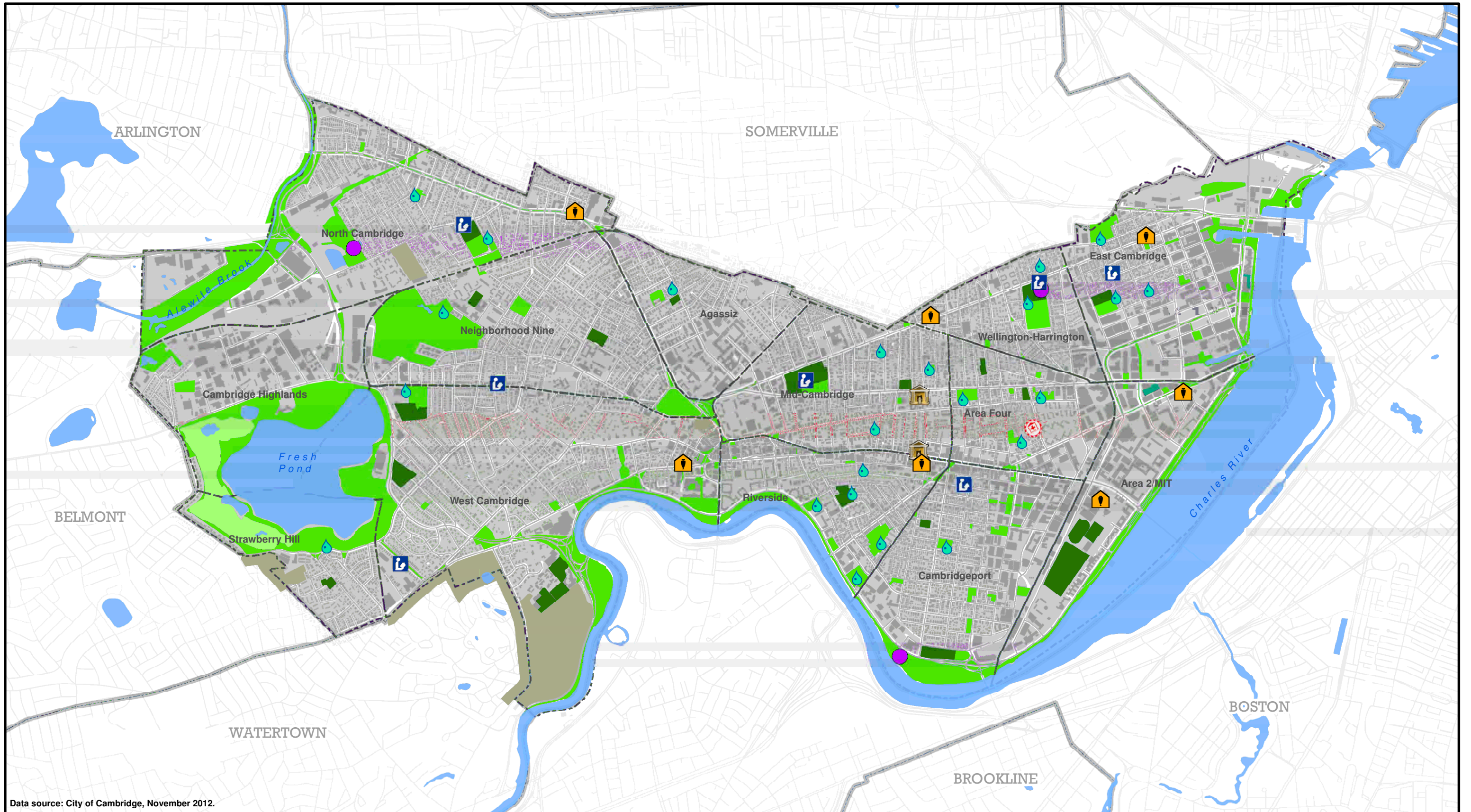


THIS MAP HAS BEEN PREPARED FOR THE CITY OF CAMBRIDGE CLIMATE CHANGE VULNERABILITY ASSESSMENT. IT IS BASED ON GIS DATA PROVIDED BY THE CITY (11/6/2012) AND FROM MASSGIS. USERS OF THIS MAP SHOULD CONSULT PRIMARY SOURCES FOR VERIFICATION OF THE INFORMATION CONTAINED ON THIS MAP. THE CITY OF CAMBRIDGE AND ITS MAPPING CONTRACTORS ASSUME NO LIABILITY FOR THE INFORMATION CONTAINED HEREIN.















| | |
|-------------|---------------------|
| PROJECT NO. | 20100259 |
| DRAWN: | 14/15/2014 |
| DRAWN BY: | VK |
| CHECKED BY: | NB |
| FILE NAME: | CR.3-FoodPharma.mxd |

| | | |
|---|--|------------------------|
| FOOD AND PHARMACIES | | MAP CR.3 |
| Climate Change Vulnerability Assessment Cambridge, Massachusetts | | |



Data source: City of Cambridge, November 2012.

LEGEND

-  City Hall; City Hall Annex
-  Public Libraries
-  Post Offices
-  Public Health Dept.
-  Waterplay Areas
-  Public Pools
-  Neighborhood Boundary
-  Park
-  Rooftop Park
-  Golf Course
-  Athletic Field
-  Cemetery

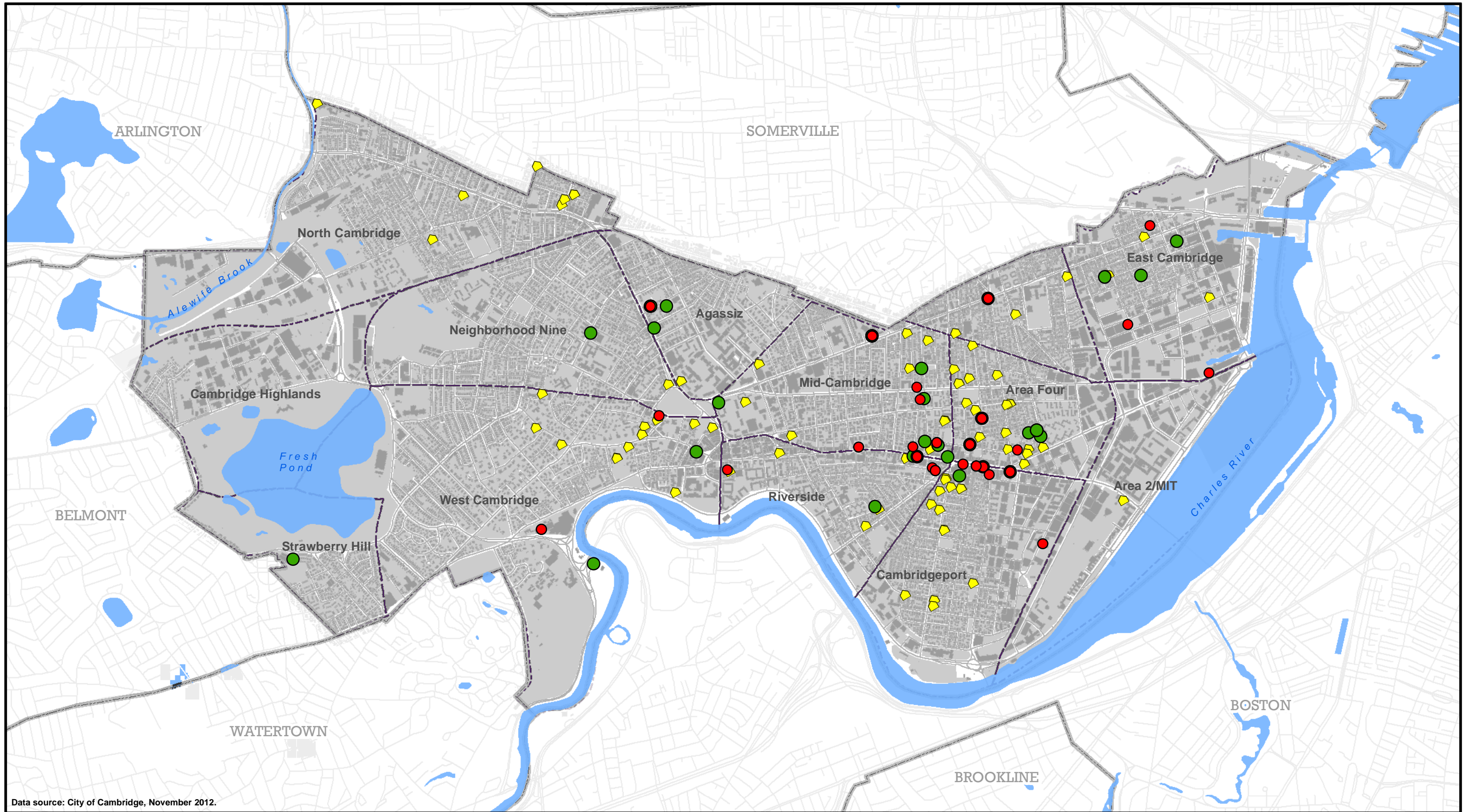


THIS MAP HAS BEEN PREPARED FOR THE CITY OF CAMBRIDGE CLIMATE CHANGE VULNERABILITY ASSESSMENT. IT IS BASED ON GIS DATA PROVIDED BY THE CITY (11/02/12) AND FROM MASSGIS. USERS OF THIS MAP SHOULD CONSULT PRIMARY SOURCES FOR VERIFICATION OF THE INFORMATION CONTAINED ON THIS MAP. THE CITY OF CAMBRIDGE AND ITS MAPPING CONTRACTORS ASSUME NO LIABILITY FOR THE INFORMATION CONTAINED HEREIN.



| | |
|-------------|------------------------|
| PROJECT NO. | 20100259 |
| DRAWN: | 4/28/2014 |
| DRAWN BY: | KFH |
| CHECKED BY: | NB |
| FILE NAME: | CR.4-MuniResources.mxd |

| | |
|---|-------------|
| MUNICIPAL RESOURCES | MAP |
| Climate Change Vulnerability Assessment Cambridge, Massachusetts | CR.4 |



Data source: City of Cambridge, November 2012.


LEGEND

- Community-based service
- Vulnerable population support
- ▲ Faith-Based Organizations

Neighborhood Boundary



THIS MAP HAS BEEN PREPARED FOR THE CITY OF CAMBRIDGE CLIMATE CHANGE VULNERABILITY ASSESSMENT. IT IS BASED ON GIS DATA PROVIDED BY THE CITY (11/8/2012) AND FROM MASSGIS. USERS OF THIS MAP SHOULD CONSULT PRIMARY SOURCES FOR VERIFICATION OF THE INFORMATION CONTAINED ON THIS MAP. THE CITY OF CAMBRIDGE AND ITS MAPPING CONTRACTORS ASSUME NO LIABILITY FOR THE INFORMATION CONTAINED HEREIN.



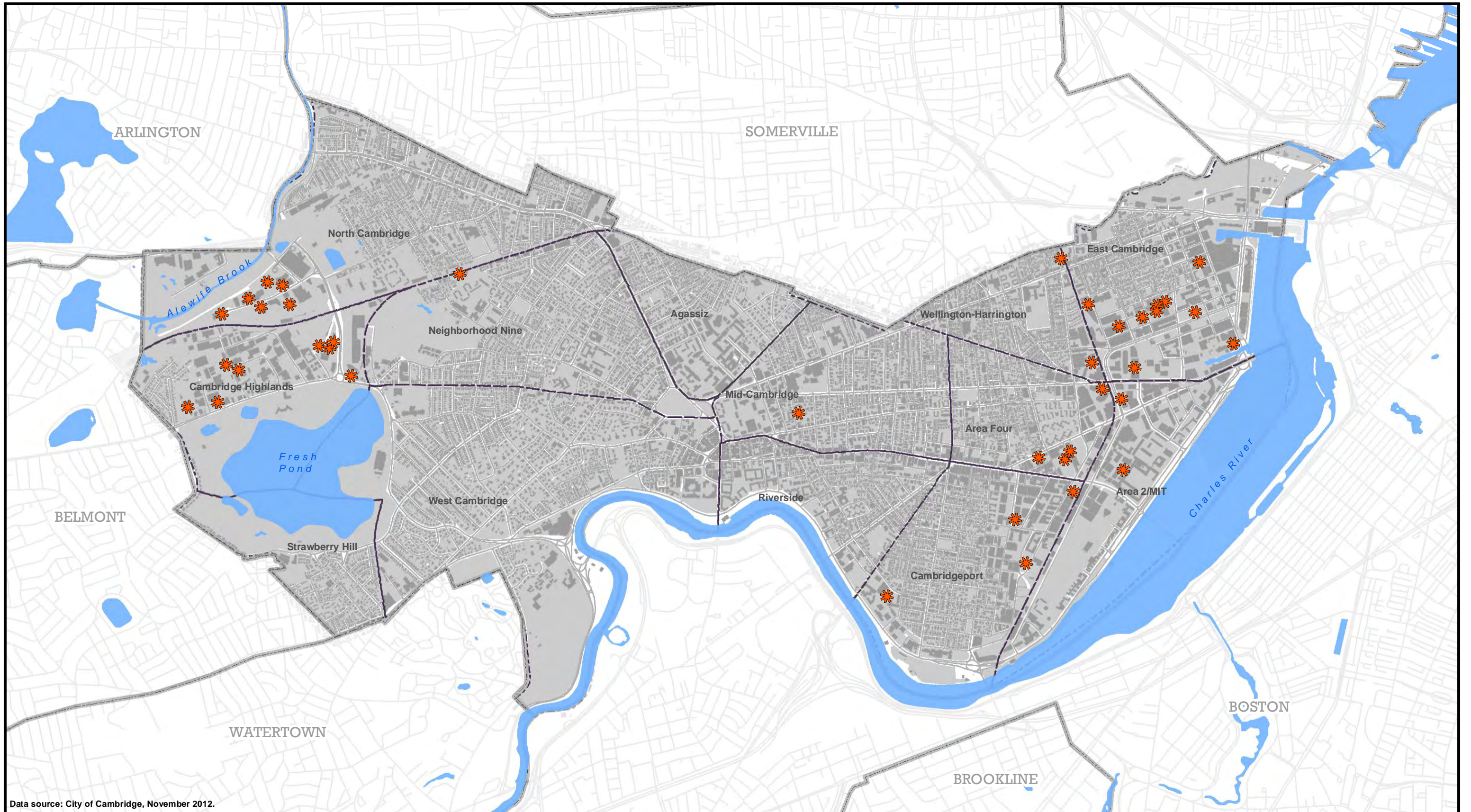
| | |
|-------------|------------------------|
| PROJECT NO. | 20100259 |
| DRAWN: | 04/07/2015 |
| DRAWN BY: | KFH |
| CHECKED BY: | NB |
| FILE NAME: | CR.5-CommResources.mxd |

COMMUNITY RESOURCES

Climate Change Vulnerability Assessment
Cambridge, Massachusetts

MAP

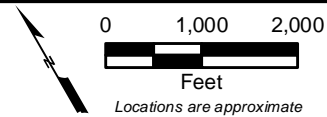
CR.5




Data source: City of Cambridge, November 2012.

LEGEND

- Hazardous Materials Site
- Neighborhood Boundary



THIS MAP HAS BEEN PREPARED FOR THE CITY OF CAMBRIDGE CLIMATE CHANGE VULNERABILITY ASSESSMENT. IT IS BASED ON GIS DATA PROVIDED BY THE CITY (11/16/2012) AND FROM MASSGIS. USERS OF THIS MAP SHOULD CONSULT PRIMARY SOURCES FOR VERIFICATION OF THE INFORMATION CONTAINED ON THIS MAP. THE CITY OF CAMBRIDGE AND ITS MAPPING CONTRACTORS ASSUME NO LIABILITY FOR THE INFORMATION CONTAINED HEREIN.



| | |
|-------------|-----------------|
| PROJECT NO. | 20100259 |
| DRAWN: | 04/07/2015 |
| DRAWN BY: | KFH |
| CHECKED BY: | NB |
| FILE NAME: | CR.6-HazMat.mxd |

HAZARDOUS MATERIALS SITES

Climate Change Vulnerability Assessment
Cambridge, Massachusetts

MAP

CR.6