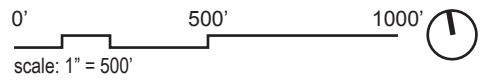


SECTION B: Site Planning and Open Space



November 5, 2015 FIGURE B1

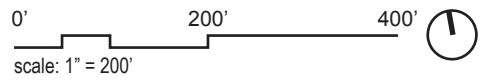


**SITE CONTEXT MAP
PROPOSED CONDITIONS**

**MIT KENDALL SQUARE
SoMa PROJECT**

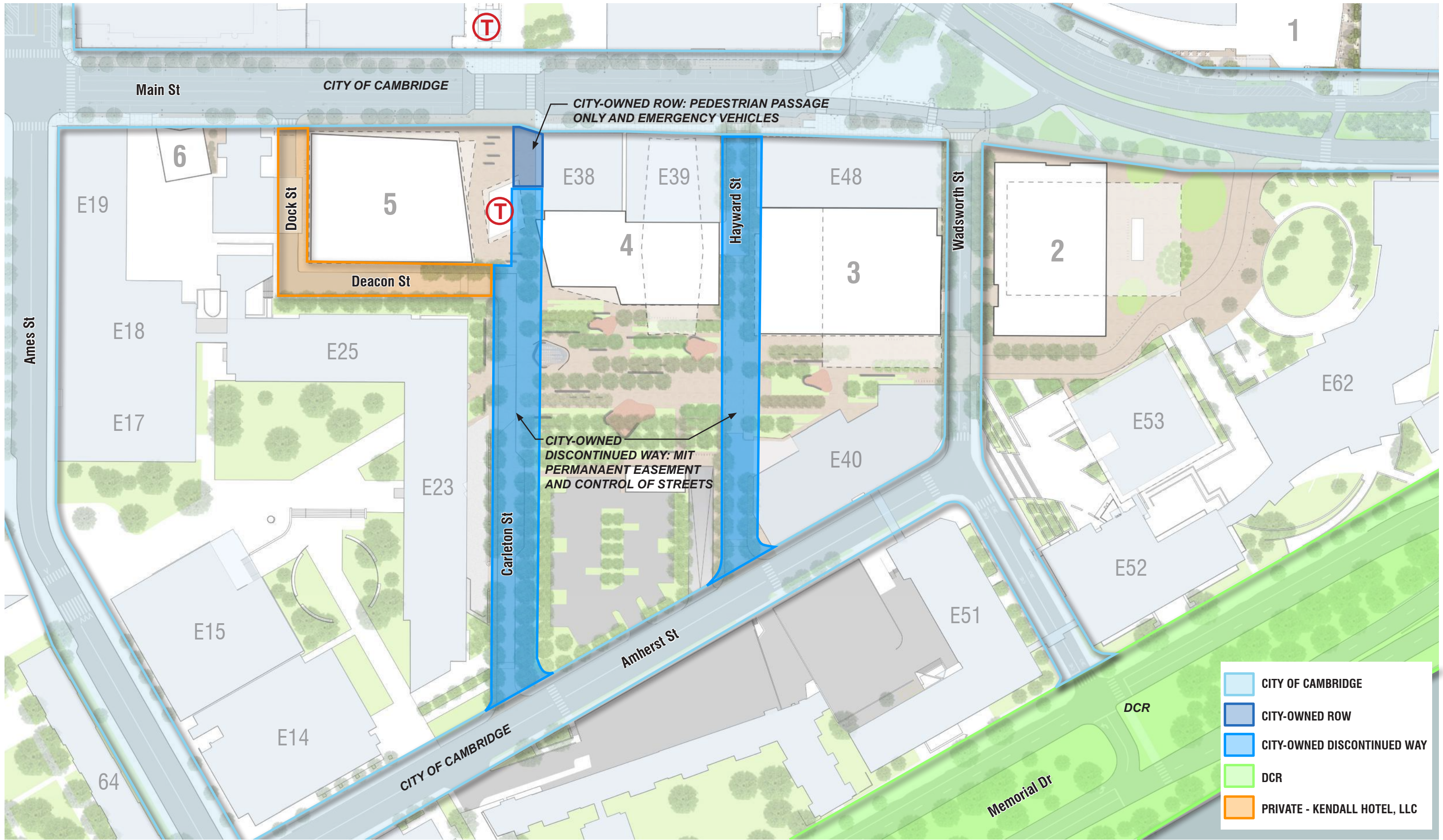


November 5, 2015 FIGURE B2

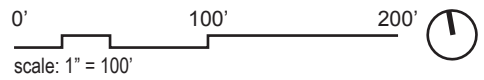


**PUD-5
PROPOSED CONDITIONS**

**MIT KENDALL SQUARE
SoMa PROJECT**

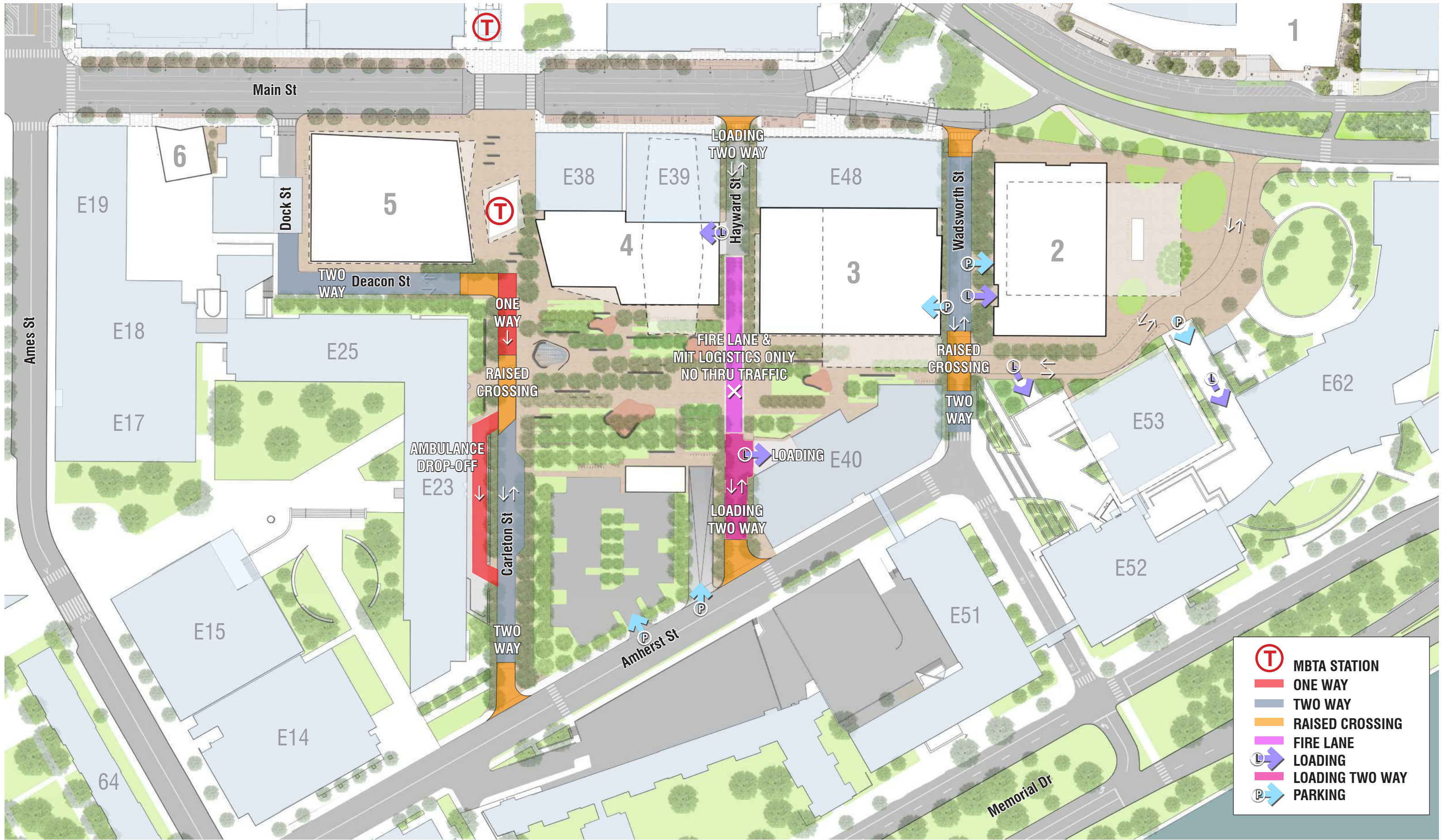


November 5, 2015 FIGURE B3



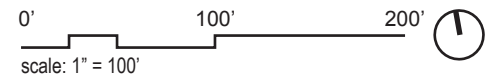
**SoMa
STREET OWNERSHIP**

**MIT KENDALL SQUARE
SoMa PROJECT**



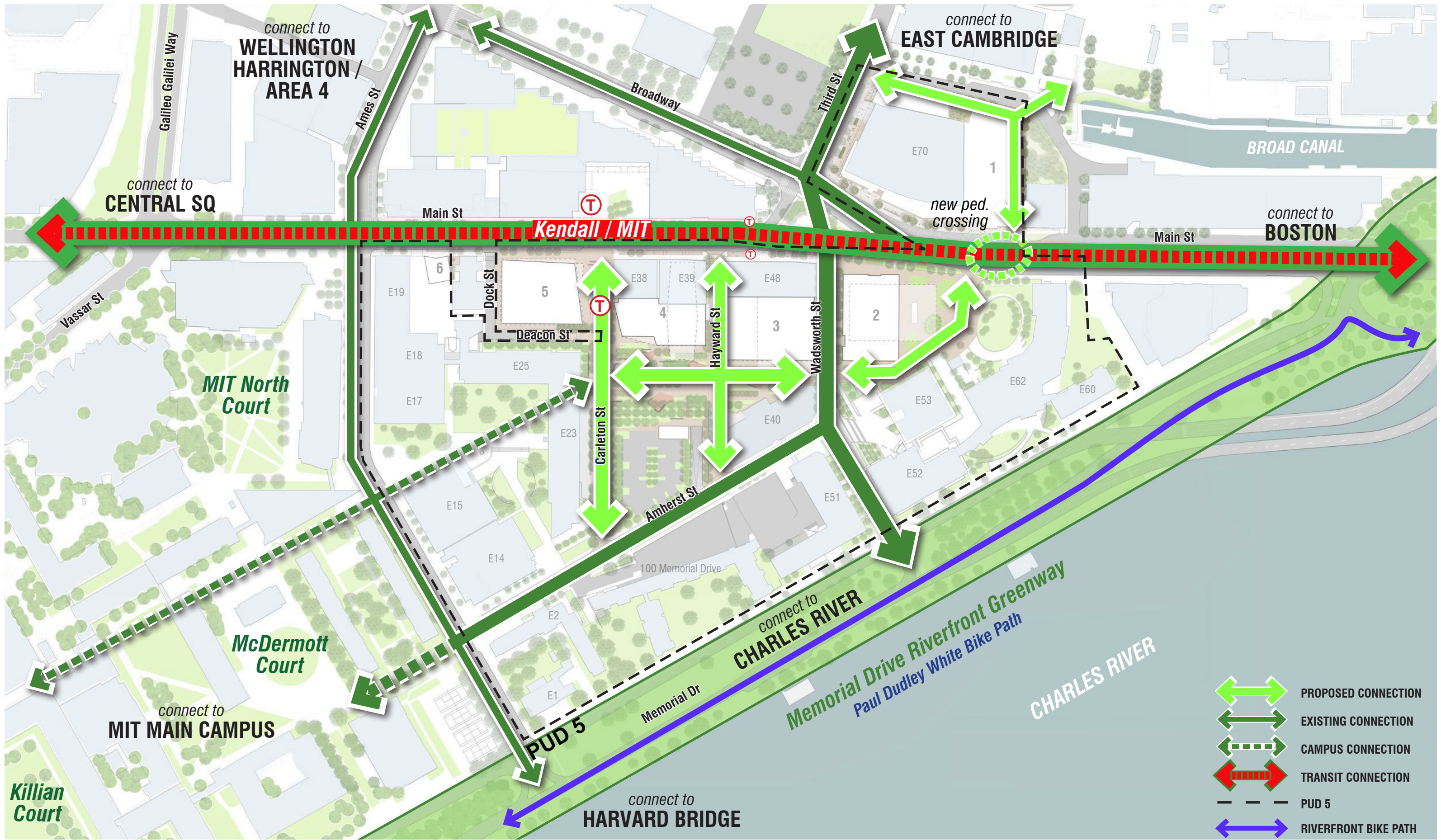
November 5, 2015

FIGURE B4



**SoMa
SHARED STREETS & RAISED CROSSINGS**

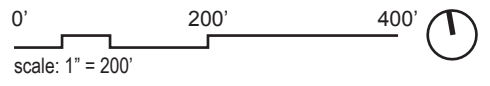
**MIT KENDALL SQUARE
SoMa PROJECT**



- PROPOSED CONNECTION
- EXISTING CONNECTION
- CAMPUS CONNECTION
- TRANSIT CONNECTION
- PUD 5
- RIVERFRONT BIKE PATH

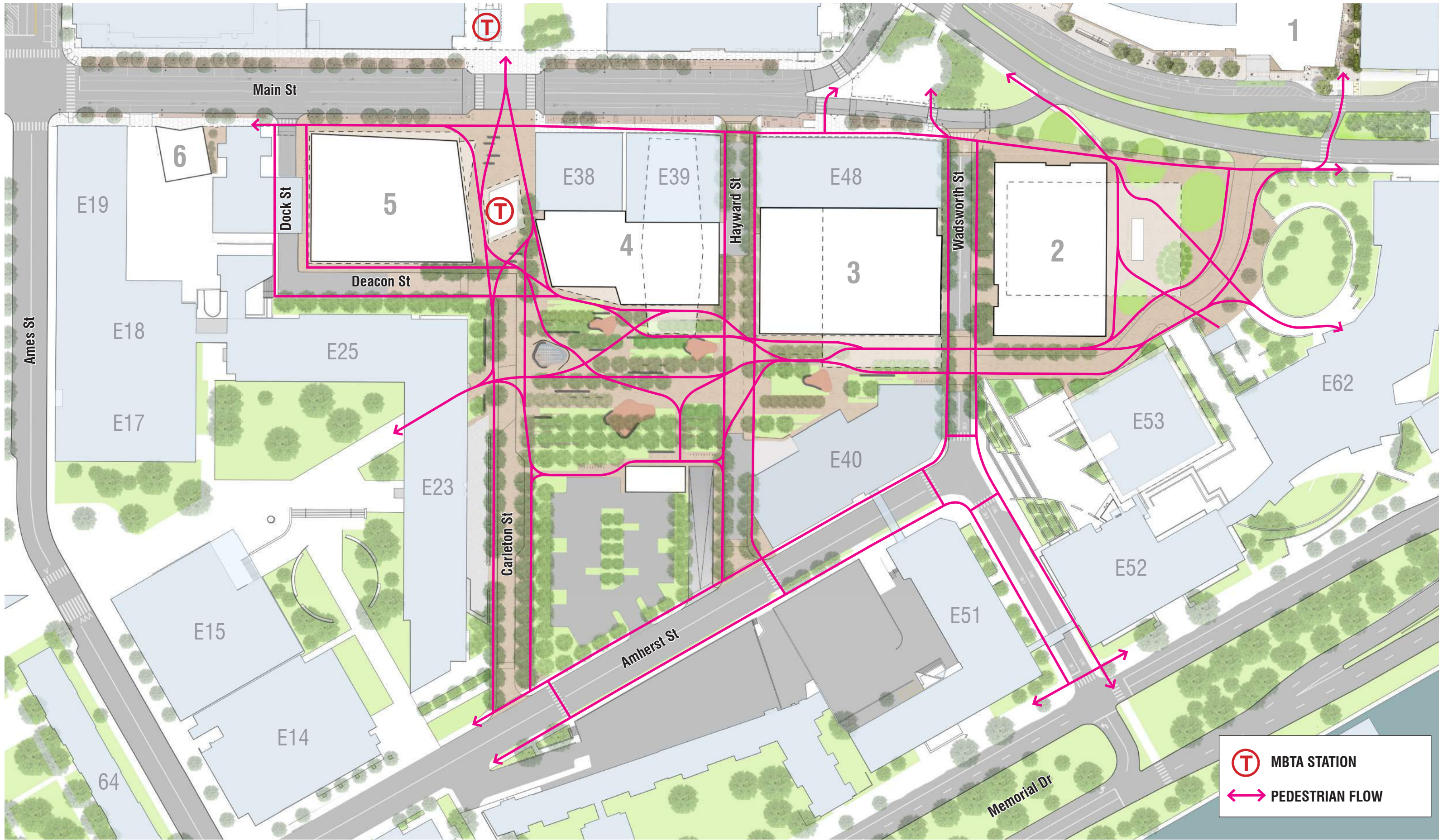
November 5, 2015

FIGURE B5



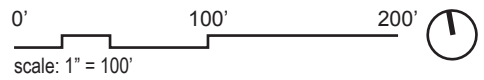
PROPOSED OPEN SPACE CONNECTIONS

MIT KENDALL SQUARE SoMa PROJECT



November 5, 2015

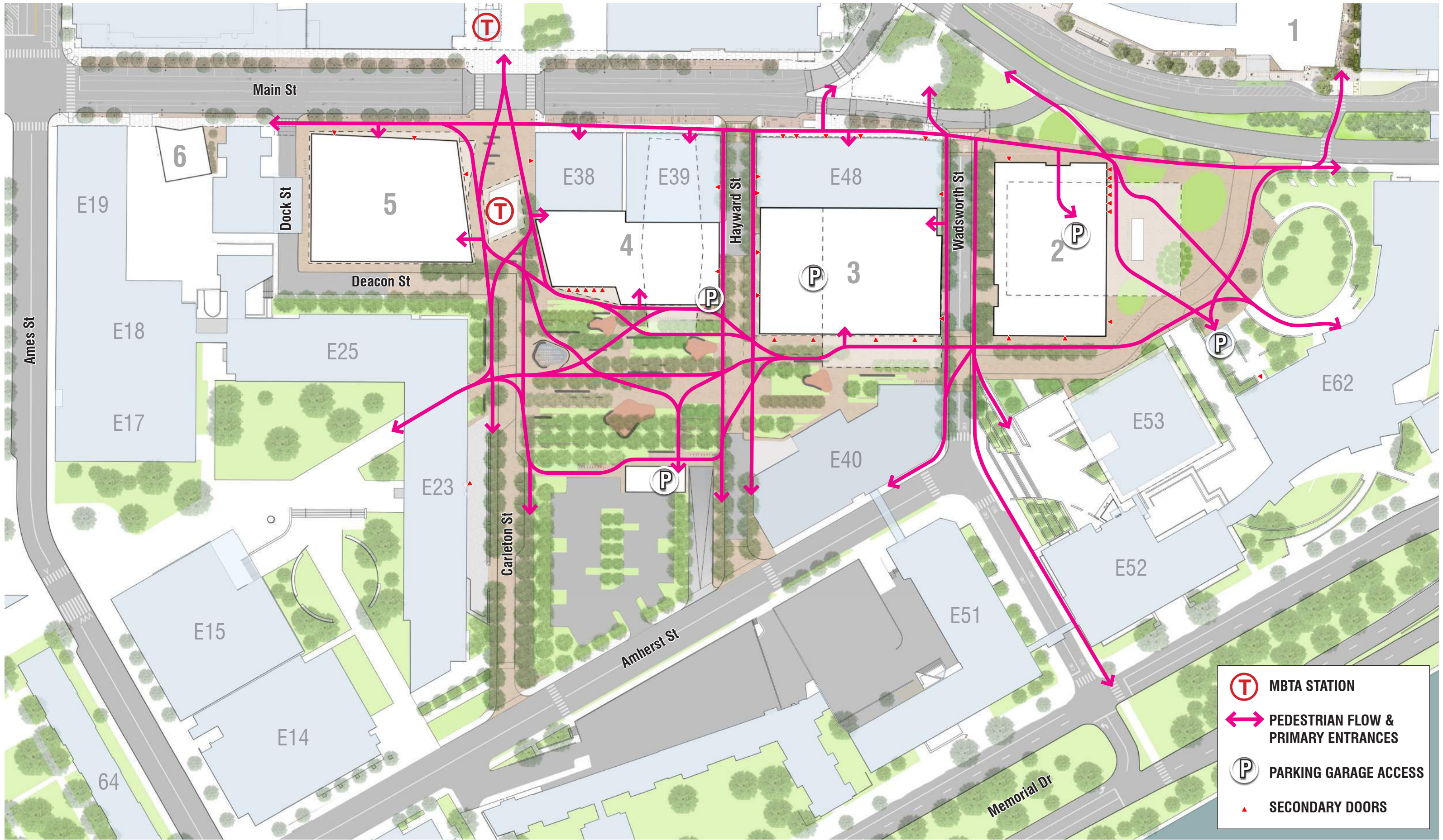
FIGURE B6







**SoMa
PROPOSED PEDESTRIAN NETWORK**

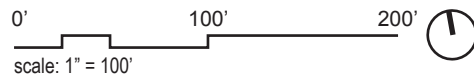
MBTA STATION
PEDESTRIAN FLOW

**MIT KENDALL SQUARE
SoMa PROJECT**



-  MBTA STATION
-  PEDESTRIAN FLOW & PRIMARY ENTRANCES
-  PARKING GARAGE ACCESS
-  SECONDARY DOORS

November 5, 2015 FIGURE B7



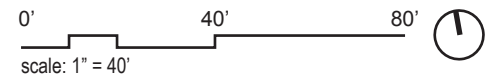
SoMa
PROPOSED PEDESTRIAN + GARAGE FLOWS

MIT KENDALL SQUARE
SoMa PROJECT



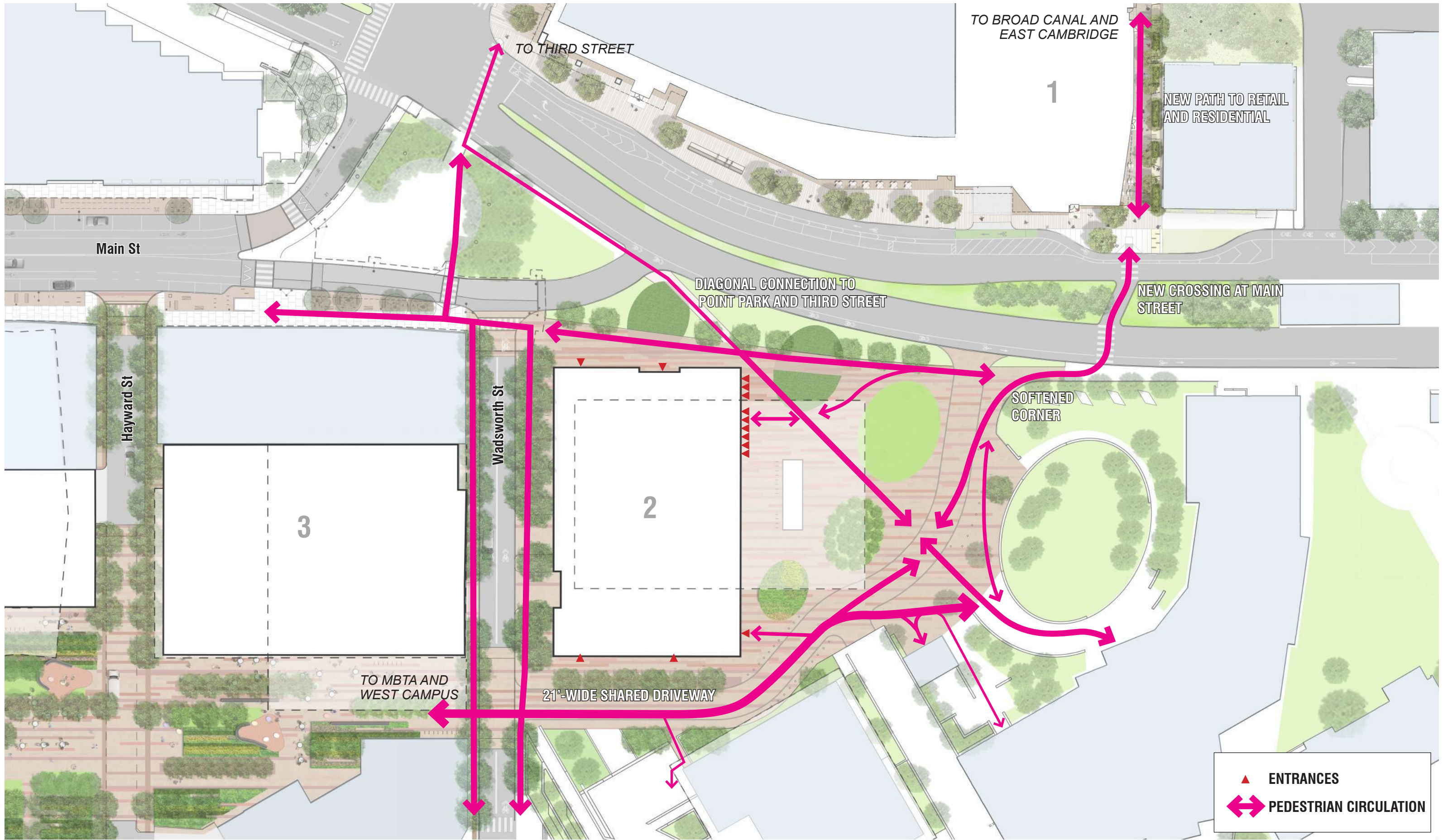
November 5, 2015

FIGURE B8



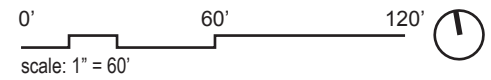
**SoMa
SITE R**

**MIT KENDALL SQUARE
SoMa PROJECT**



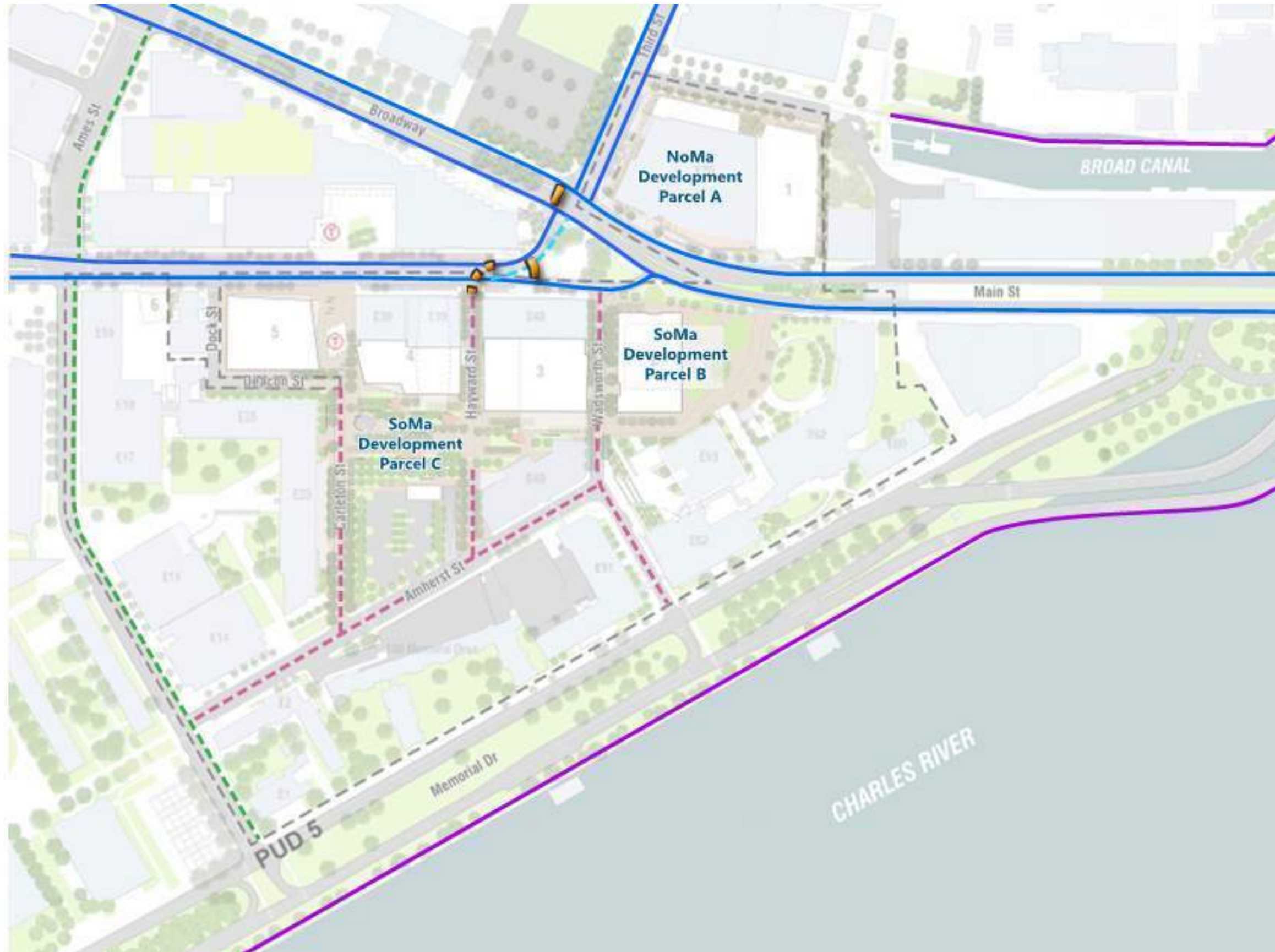
November 5, 2015

FIGURE B9



**SLOAN PEDESTRIAN CONNECTIONS
DETAIL PLAN**

**MIT KENDALL SQUARE
SoMa PROJECT**

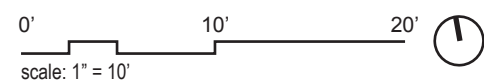


Bike Facilities

- Bike Path/Multi-Use Path
- Bike Lane
- Planned Shared Lane Pavement Marking
- Proposed Improved Bicycle Facilities
- Proposed Contra-Flow Bike Lane (By Others)
- Crossing Connection

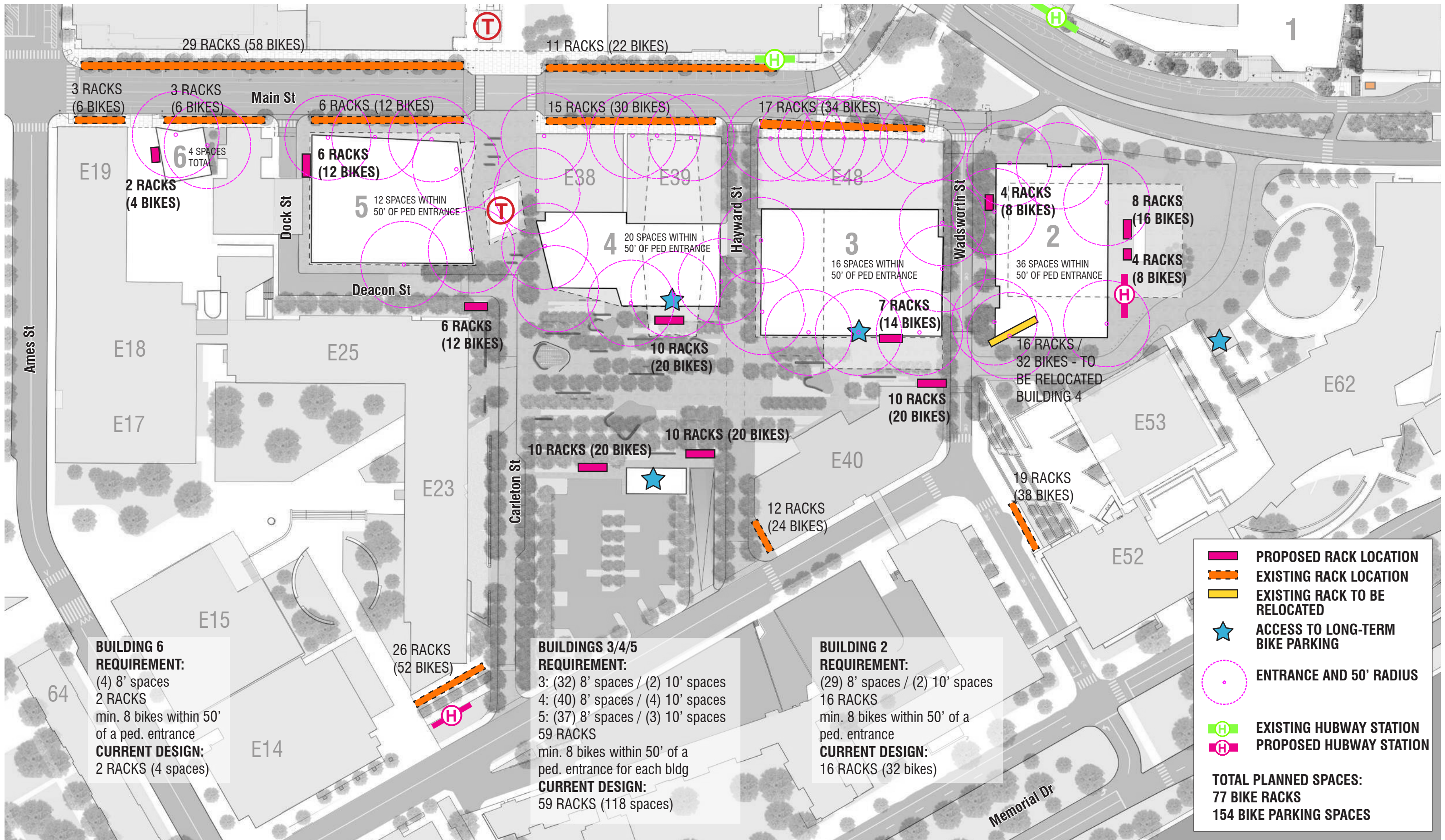
November 5, 2015

FIGURE B10



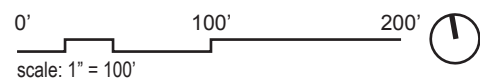
**MIT Kendall Square
District Bicycle Facilities and Connections**

**MIT KENDALL SQUARE
SoMa PROJECT**



November 5, 2015

FIGURE B11

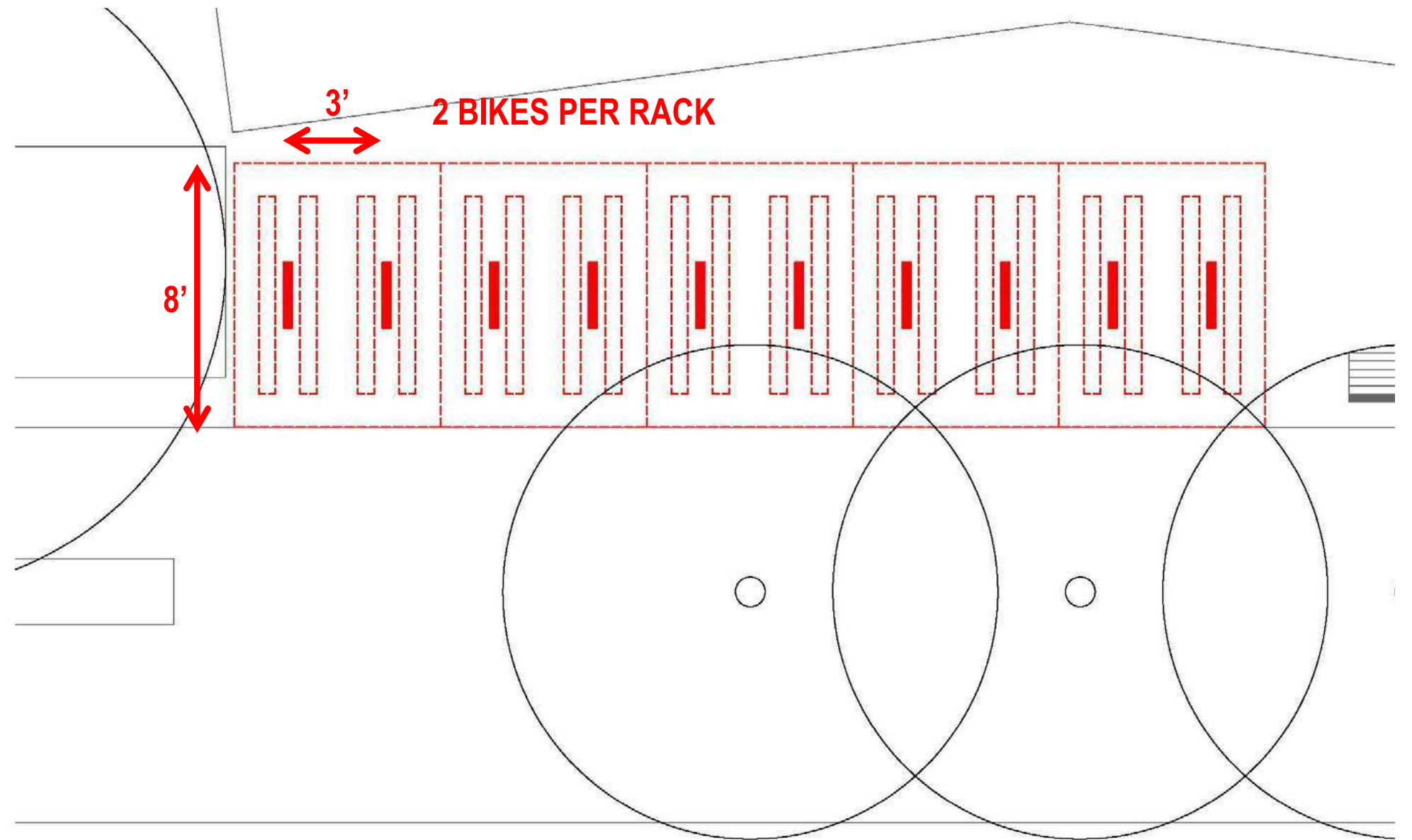


**SoMa
BIKE PARKING**

**MIT KENDALL SQUARE
SoMa PROJECT**



DERO HOOP BIKE RACK

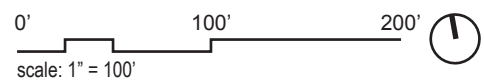


BIKE RACK LAYOUT



November 5, 2015

FIGURE B13

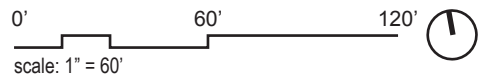


**SoMa
OPEN SPACE PLAN**

**MIT KENDALL SQUARE
SoMa PROJECT**



November 5, 2015 FIGURE B14

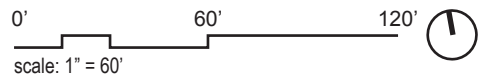


**SoMa OPEN SPACE
DETAIL PLAN**

**MIT KENDALL SQUARE
SoMa PROJECT**



November 5, 2015 FIGURE B15



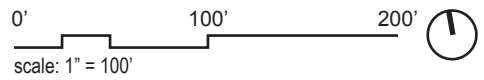
**SoMa OPEN SPACE
DETAIL PLAN**

**MIT KENDALL SQUARE
SoMa PROJECT**



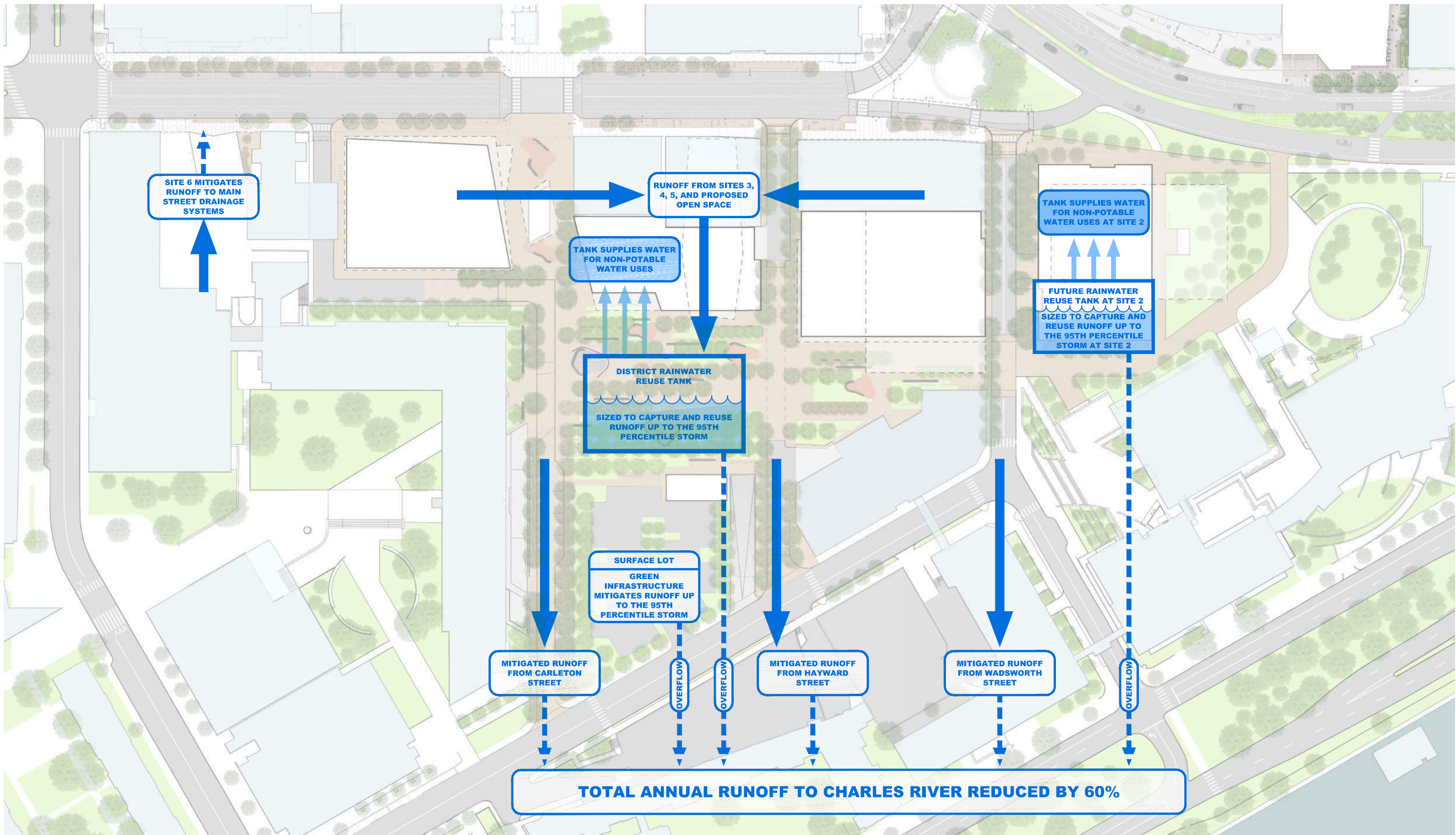
- TREES
- PERMEABLE PAVING
- PLANTED AREAS

November 5, 2015 FIGURE B16



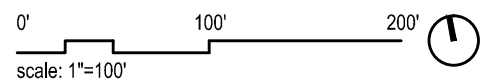
**SoMa
SOFTSCAPE**

**MIT KENDALL SQUARE
SoMa PROJECT**



November 5, 2015

FIGURE B17

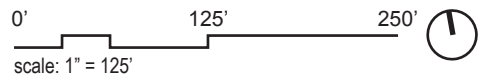


PRELIMINARY RAINWATER HARVESTING SCHEMATIC

MIT KENDALL SQUARE SoMa PROJECT



November 5, 2015 FIGURE B18



**TREE PLANTINGS
PROPOSED PLAN**

**MIT KENDALL SQUARE
SoMa PROJECT**