

SECTION G: PUD-5 Conceptual Plan

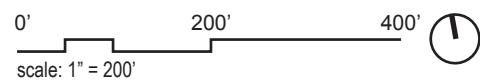
	publicly beneficial open space (ac)	% of PUD
Block A	2.75	10.42
Block B	0.09	0.34
Block C	0.00	0.00
Block D	2.95	11.17
Block E	2.03	7.69
Block F	0.42	1.59
TOTAL	8.24	31.21

8.25 acres of publicly beneficial open space
26.4 acres total
31% publicly beneficial open space



November 5, 2015

FIGURE G1



**PUBLICLY BENEFICIAL OPEN SPACE
EXISTING CONDITIONS**

**MIT KENDALL SQUARE
SoMa PROJECT**

	Paved (ac)	% of PUD	Unpaved (ac)	% of PUD	TOTAL (ac)	% of PUD
Block A	1.43	5.41	1.45	5.48	2.88	10.89
Block B	0.33	1.26	0.62	2.37	0.96	3.63
Block C	0.35	1.33	0.10	0.39	0.45	1.72
Block D	1.58	5.98	1.46	5.52	3.04	11.50
Block E	0.40	1.50	1.64	6.20	2.03	7.70
Block F	0.62	2.36	0.04	0.16	0.67	2.52
TOTAL	4.71	17.85	5.31	20.12	10.02	37.97

10.02 acres of publicly beneficial open space

26.4 acres total

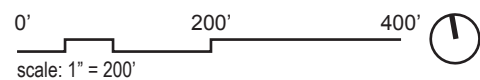
38% publicly beneficial open space

*change from existing to proposed:
increase of 1.78 acres / 7%*



November 5, 2015

FIGURE G2

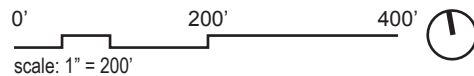


**PUBLICLY BENEFICIAL OPEN SPACE
PROPOSED CONDITIONS**

**MIT KENDALL SQUARE
SoMa PROJECT**



November 5, 2015 FIGURE G3



**PUD-5
PROPOSED CONDITIONS**

**MIT KENDALL SQUARE
SoMa PROJECT**