An aerial photograph of a city skyline, likely Cambridge, MA, with a red dashed line outlining a specific development area. The area includes several tall buildings and a large open space. The text "INFILL DEVELOPMENT CONCEPT PLAN AMENDMENT" is overlaid in white, bold, sans-serif font.

INFILL DEVELOPMENT CONCEPT PLAN AMENDMENT

MXD
CAMBRIDGE MA

RESPONSE TO COMMENTS
SHADOW STUDIES – 0321 EQUINOX

Nov 2 2018

SHADOW STUDY MARCH 21(EST)



FIGURE 7.13A - MARCH 21, 9:00 AM

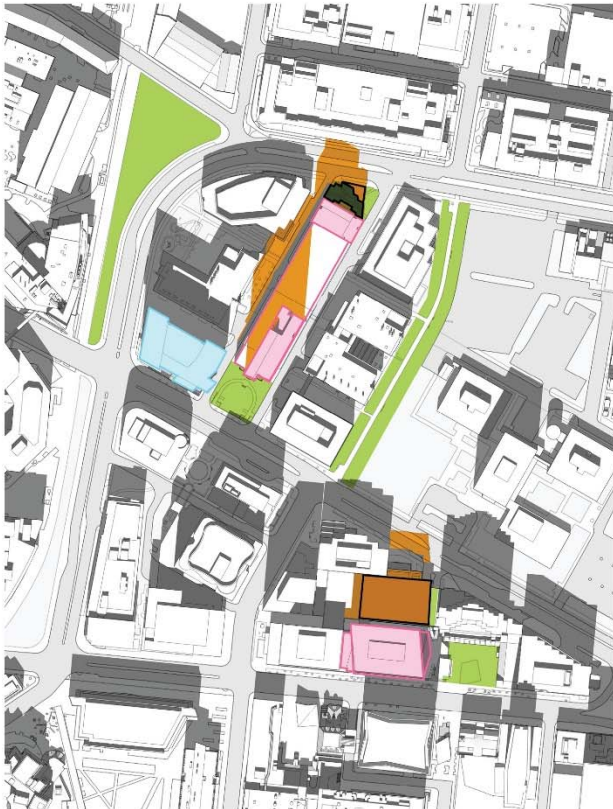
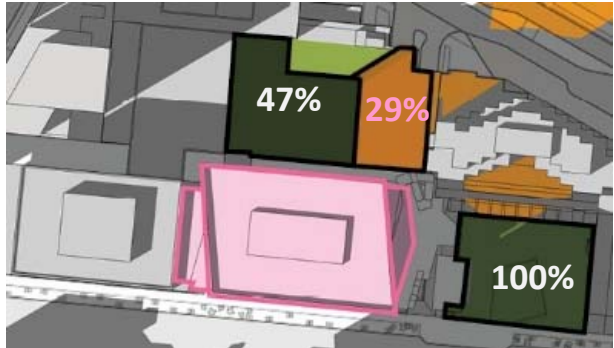
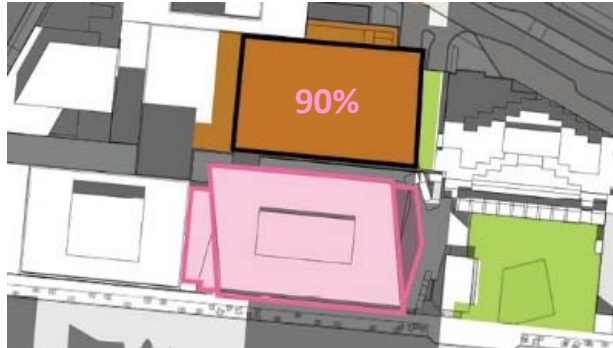
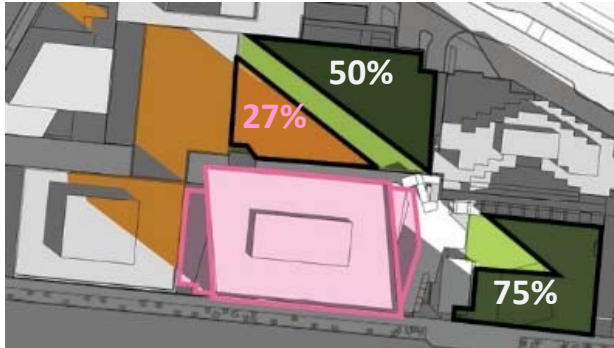


FIGURE 7.13B - MARCH 21, 12:00 PM




FIGURE 7.13C - MARCH 21, 3:00 PM



- New Shadow
- Existing Shadow
- New Shadow over open space
- Existing Shadow over open space

- Buildings (Under Construction)
- Proposed Buildings

An aerial photograph of a city skyline, likely Cambridge, MA, with a red dashed line outlining a specific area of interest. The line starts near the top left, curves around several tall buildings, and then extends towards the bottom right. The buildings are rendered in a light, semi-transparent style, allowing the city's layout and surrounding areas to be visible.

INFILL DEVELOPMENT CONCEPT PLAN AMENDMENT

MXD
CAMBRIDGE MA

RESPONSE TO COMMENTS
SHADOW STUDIES – 0621 SUMMER

Nov 2 2018

SHADOW STUDY JUNE 21 (EST)



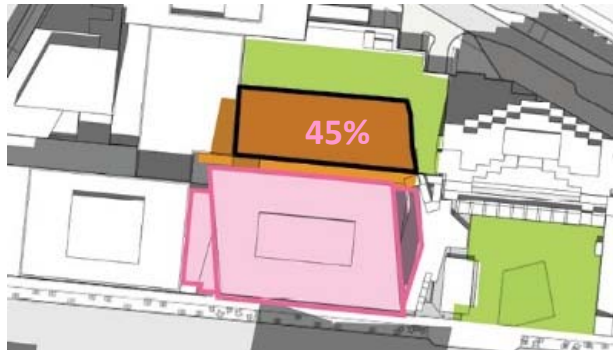
FIGURE 7.14A - JUNE 21, 9:00 AM



FIGURE 7.14B - JUNE 21, 12:00 PM




FIGURE 7.14C - JUNE 21, 3:00 PM



- New Shadow
- Existing Shadow
- New Shadow over open space
- Existing Shadow over open space

- Buildings (Under Construction)
- Proposed Buildings



INFILL DEVELOPMENT CONCEPT PLAN AMENDMENT

MXD
CAMBRIDGE MA

RESPONSE TO COMMENTS
SHADOW STUDIES – 1021 FALL

Nov 2 2018

SHADOW STUDY OCT 21(EST)



FIGURE 7.15A – OCT 21, 9:00 AM



FIGURE 7.15B - OCT 21, 12:00 PM

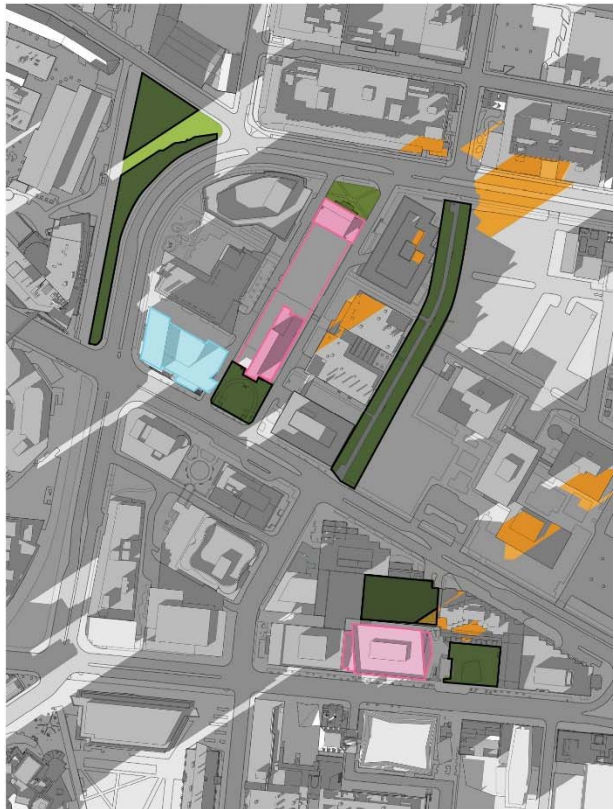
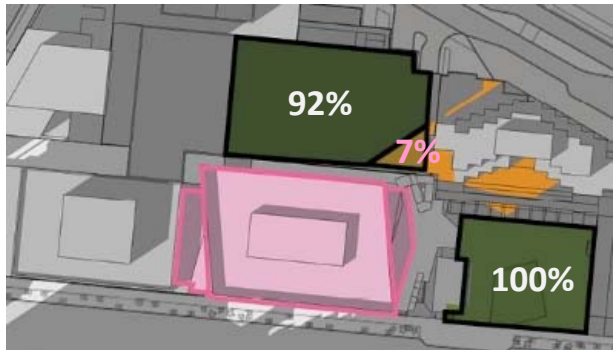
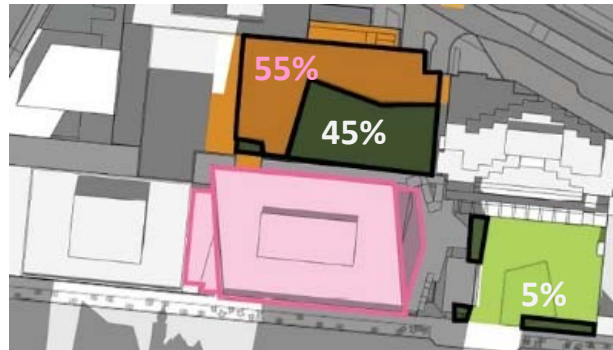
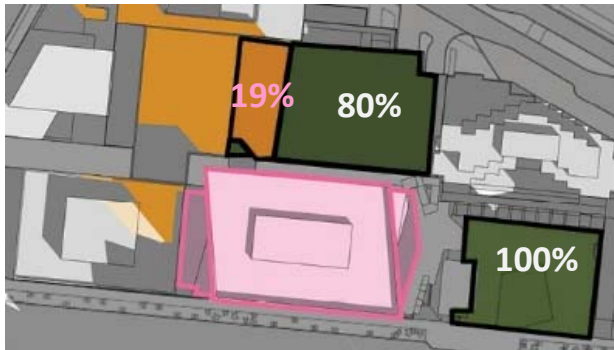



FIGURE 7.15C - OCT21, 3:00 PM



- New Shadow
- Existing Shadow
- New Shadow over open space
- Existing Shadow over open space

- Buildings (Under Construction)
- Proposed Buildings

An aerial photograph of a city skyline, likely Cambridge, MA, with a red dashed line outlining a specific development area. The area includes several tall buildings and a large open space. The text "INFILL DEVELOPMENT CONCEPT PLAN AMENDMENT" is overlaid in white, bold, sans-serif font.

INFILL DEVELOPMENT CONCEPT PLAN AMENDMENT

MXD
CAMBRIDGE MA

RESPONSE TO COMMENTS
SHADOW STUDIES – 1221 WINTER

Nov 2 2018

SHADOW STUDY DEC 21 (EST)



FIGURE 7.15A - DECEMBER 21, 9:00 AM

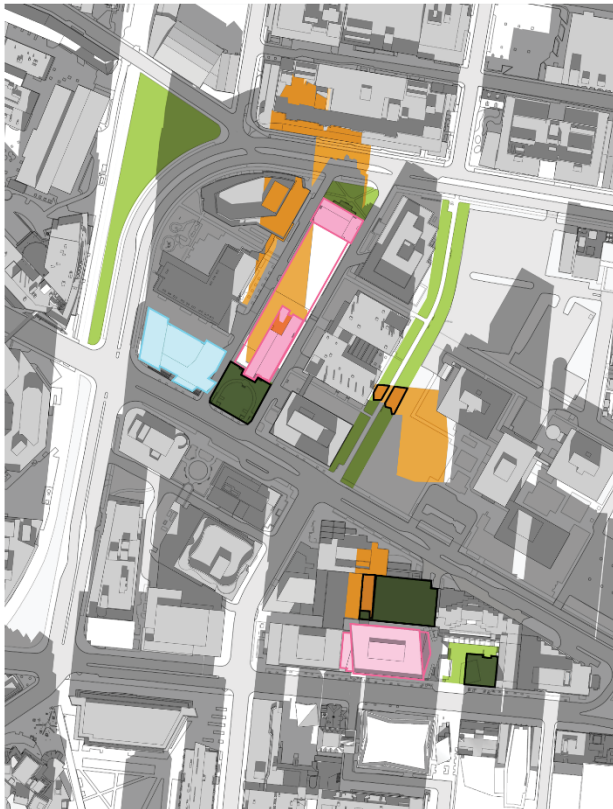


FIGURE 7.15B - DECEMBER 21, 12:00 PM

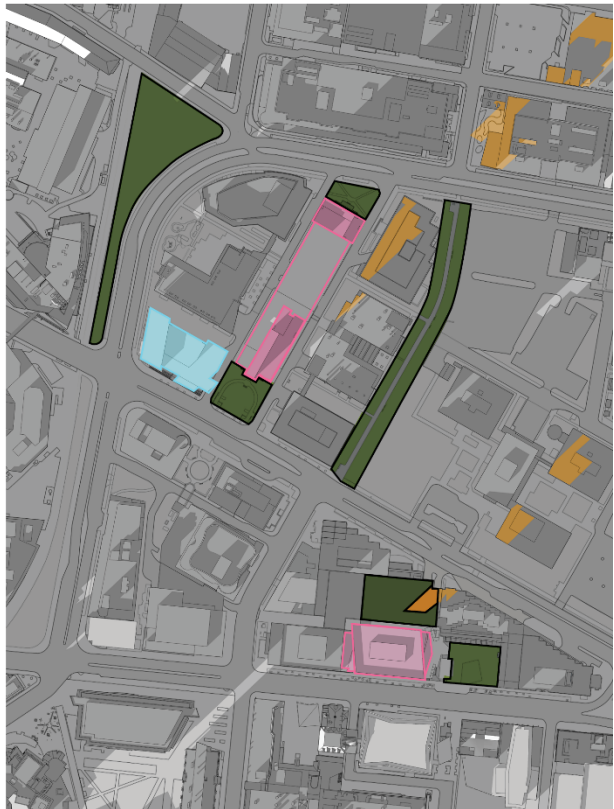
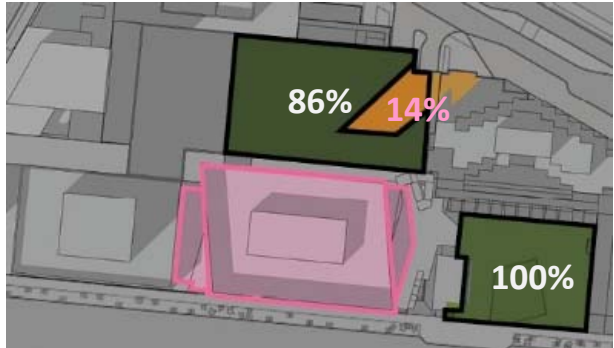
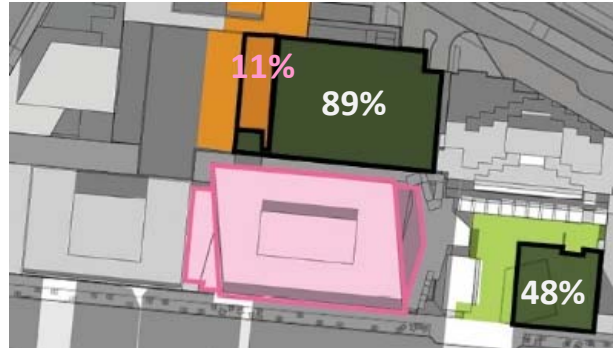
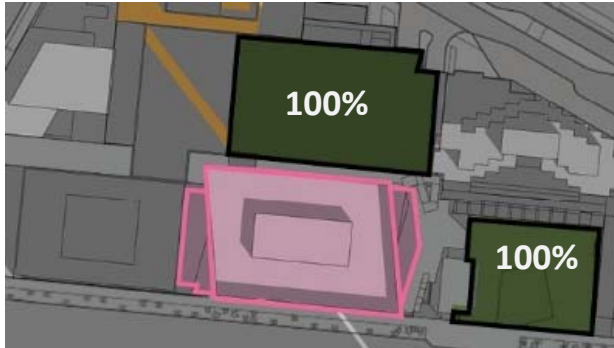


FIGURE 7.15C - DECEMBER 21, 3:00 PM



- New Shadow
- Existing Shadow
- New Shadow over open space
- Existing Shadow over open space

- Buildings (Under Construction)
- Proposed Buildings