



CAMBRIDGE HISTORICAL COMMISSION

831 Massachusetts Avenue, 2nd Fl., Cambridge, Massachusetts 02139
Telephone: 617 349 4683 TTY: 617 349 6112
E-mail: histcomm@cambridgema.gov URL: www.cambridgema.gov/Historic

APPLICATION FOR CERTIFICATE


1. The undersigned hereby applies to the Cambridge Historical Commission for a Certificate of (check one box): Appropriateness, Nonapplicability, or Hardship, in accordance with Chapter 40C of the Massachusetts General Laws and/or Chapter 2.78 of the Municipal Code.

2. Address of property: , Cambridge, Massachusetts

3. Describe the proposed alteration(s), construction or demolition in the space provided below:
(An additional page can be attached, if necessary).

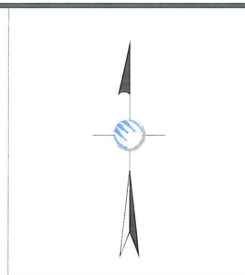
Crown Castle Fiber LLC ("Crown Castle") currently maintains telecommunications equipment on an existing utility pole on Dunster Street. Crown Castle proposes to replace the existing shroud with a new 70"H x 20"W x 18"D shroud, and the existing 48" x 8.16" Ø antenna with a new 48" x 18" Ø.

I certify that the information contained herein is true and accurate to the best of my knowledge and belief. The undersigned also attests that he/she has read the statements printed on the reverse.

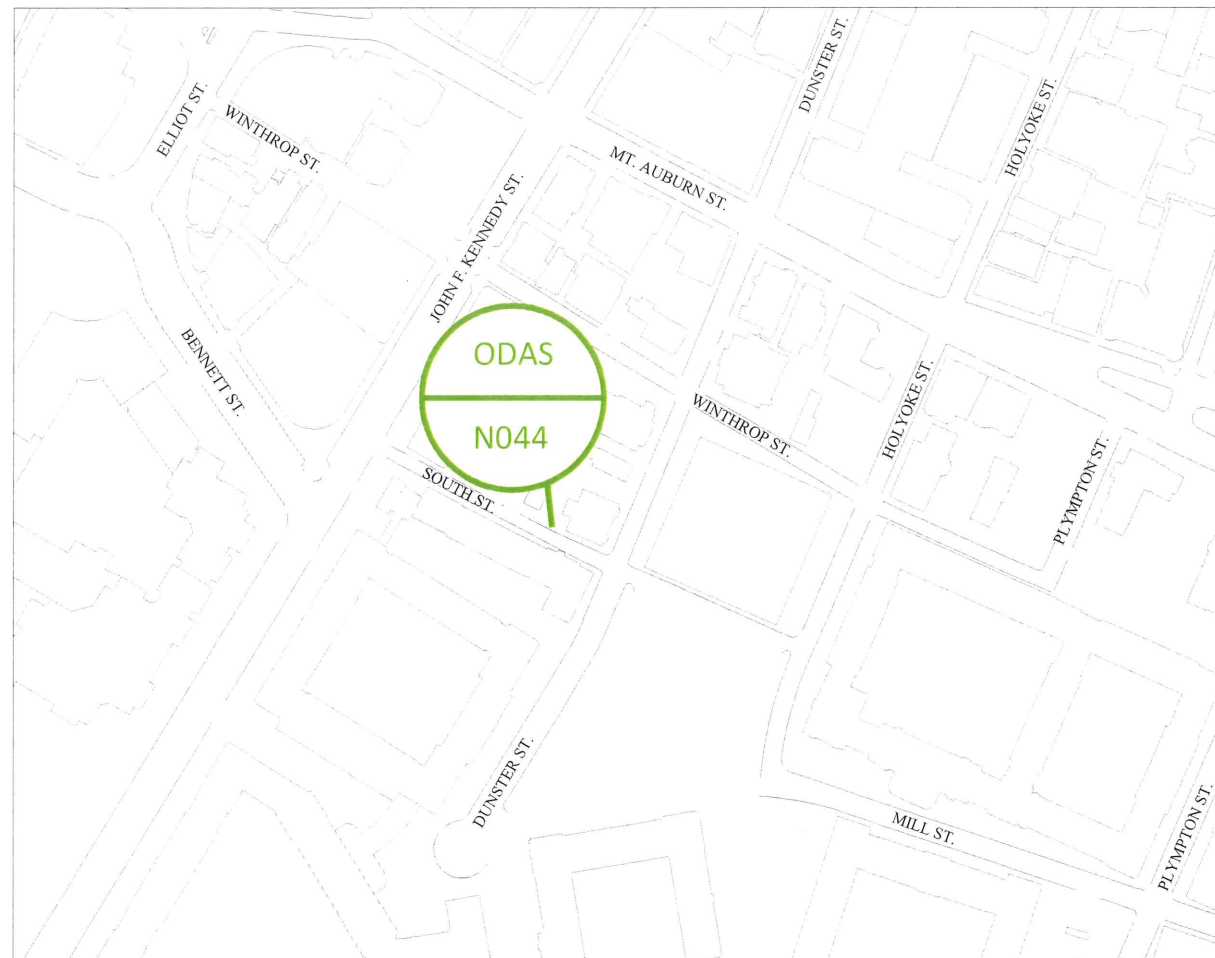
Name of Property Owner of Record: <input type="text" value="Crown Castle Fiber LLC (f/k/a Crown Castle NG East LLC)"/>	
Mailing Address: <input type="text" value="1800 West Park Drive, Westborough, MA 01581"/>	
Telephone/Fax: <input type="text" value="339-205-7017"/>	E-mail: <input type="text" value="Amanda.cornwall@crowncastle.com"/>
Signature of Property Owner of Record: 	
(Required field; application will not be considered complete without property owner's signature)	
Name of proponent, if not record owner: <input type="text"/>	
Mailing Address: <input type="text"/>	
Telephone/Fax: <input type="text"/>	E-mail: <input type="text"/>

(for office use only):			
Date Application Received: _____	Case Number: <u>4114</u>	Hearing Date: _____	
Type of Certificate Issued: _____	Date Issued: _____		

NOTE: RIGHT OF WAY AND CENTERLINE
INFORMATION TAKEN FROM CITY OF
CAMBRIDGE GIS DATA



CROWN CASTLE - CAMBRIDGE, MA - 02183
NODE POLE PROFILE - BS90XS673 / ODAS_N044 / SCU# 411592
CITY OF CAMBRIDGE, MIDDLESEX COUNTY, MASSACHUSETTS



LOCATION MAP

LATITUDE: 42.371335° LONGITUDE: -71.120201°

SCALE: 1" = 200'



PROPOSED NODE PLACEMENT

PROJECT LOCATION - SITE# BS90XS673 / ODAS_N044

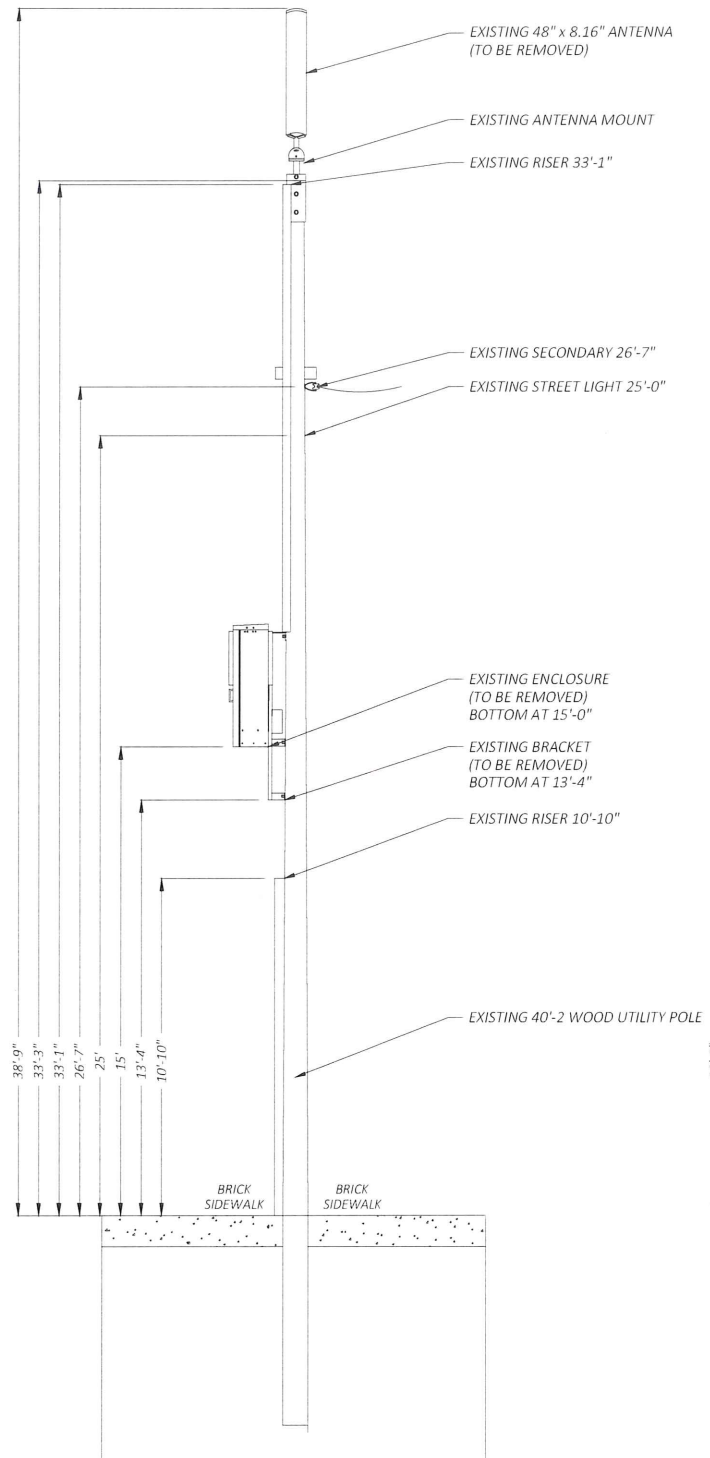
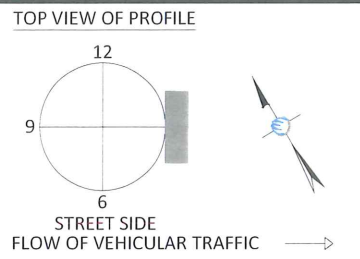
SCALE: 1" = 50'

	SIGNATURE
	DATE
PROFESSIONAL ENGINEER SEAL	

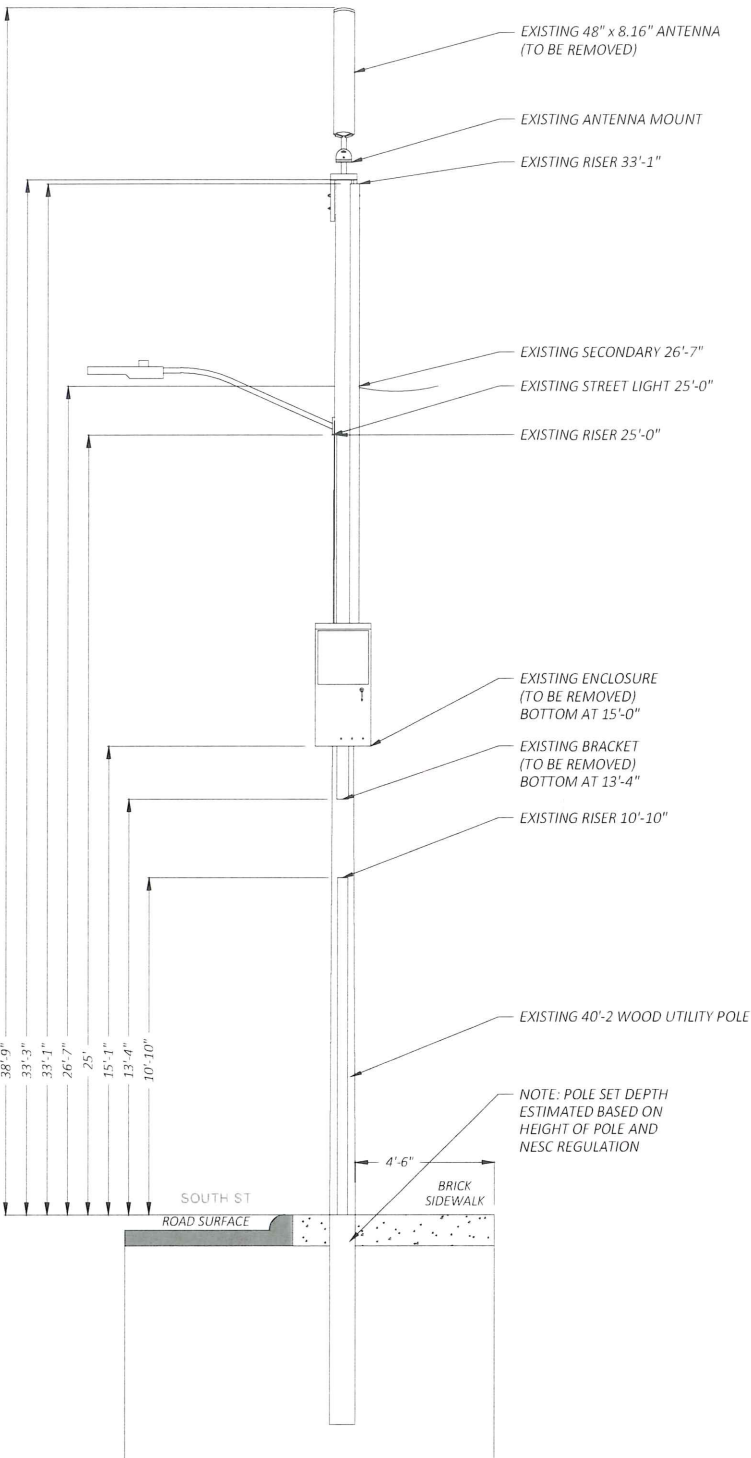
PREPARED BY: 21 OXFORD RD MANSFIELD, MA 02048 www.ucseng.com 1-508-337-7600	TITLE: BS90XS673 / ODAS_N044 WOOD UTILITY POLE CAMBRIDGE, MA POLE INFO: 40'-2 WOOD UTILITY POLE		
PREPARED FOR: 	SURVEYED BY: UCS PRINT NO: 1 OF 3 DRAWN BY: NRB SCALE: AS NOTED ISSUE DATE: 7/13/18 AS BUILT:		
REVISIONS			
REV	DESCRIPTION	DRAFTER	DATE

SHEET INDEX


1. OVERVIEW
2. EXISTING
3. PROPOSED



EXISTING PROFILE
FACING SOUTHWEST



EXISTING PROFILE
FACING NORTHEAST



PREPARED BY:
UC SYNERGETIC
Thomson's Thinking. Engineered Solutions.
21 OXFORD RD
MANSFIELD, MA 02048
www.ucseeng.com 1-508-337-7600

PREPARED FOR:
CROWN CASTLE

TITLE: **BS90XS673 / ODAS_N044**
WOOD UTILITY POLE
CAMBRIDGE, MA

POLE INFO: 40'-2 WOOD UTILITY POLE

SURVEYED BY: UCS PRINT NO: 2 OF 3

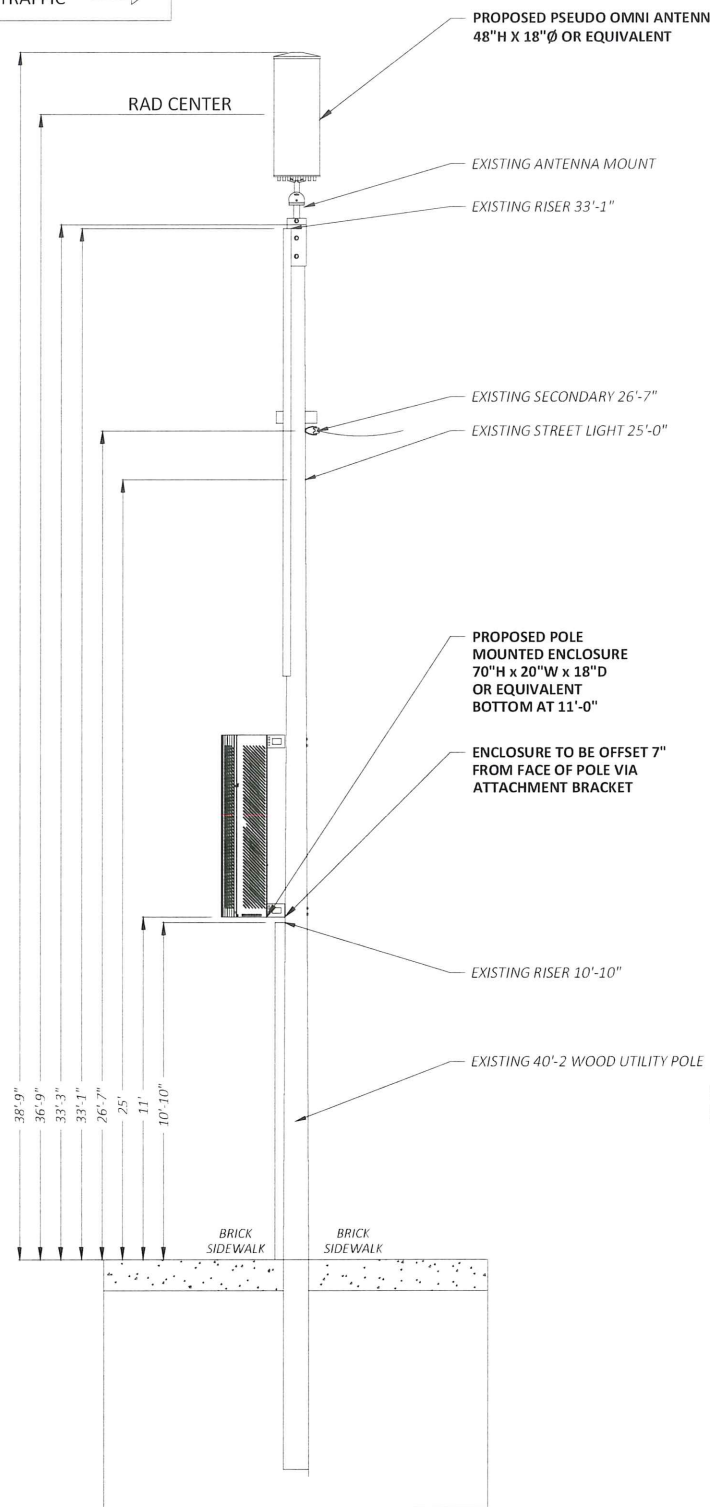
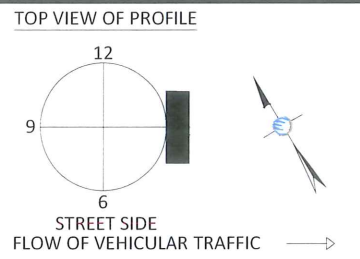
DRAWN BY: NRB SCALE: AS NOTED

ISSUE DATE: 7/13/18 AS BUILT:

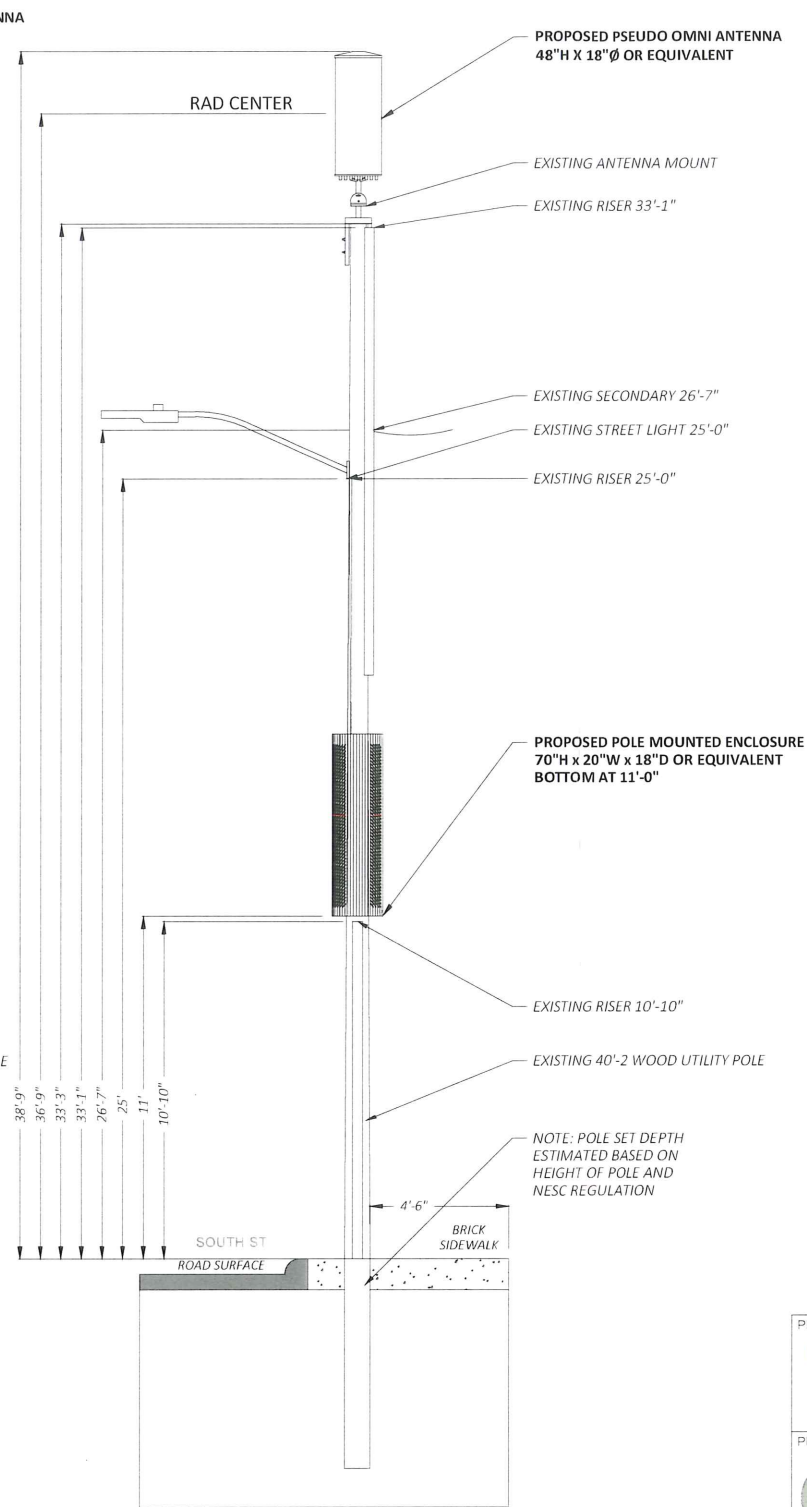
REVISIONS			
REV	DESCRIPTION	DRAFTER	DATE

SHEET INDEX


1. OVERVIEW
2. EXISTING
3. PROPOSED



PROPOSED PROFILE
FACING SOUTHWEST



PROPOSED PROFILE
FACING NORTHEAST



PREPARED BY:
UC SYNERGETIC
Innovative Thinking. Engineered Solutions.
21 OXFORD RD
MANSFIELD, MA 02048
www.ucseeng.com 1-508-337-7600

PREPARED FOR:
CROWN CASTLE

TITLE: **BS90XS673 / ODAS_N044**
WOOD UTILITY POLE
CAMBRIDGE, MA

POLE INFO: 40'-2 WOOD UTILITY POLE

SURVEYED BY: UCS PRINT NO: 3 OF 3

DRAWN BY: NRB SCALE: AS NOTED

ISSUE DATE: 7/13/18 AS BUILT:

REVISIONS			
REV	DESCRIPTION	DRAFTER	DATE

SHEET INDEX

1. OVERVIEW
2. EXISTING
3. PROPOSED