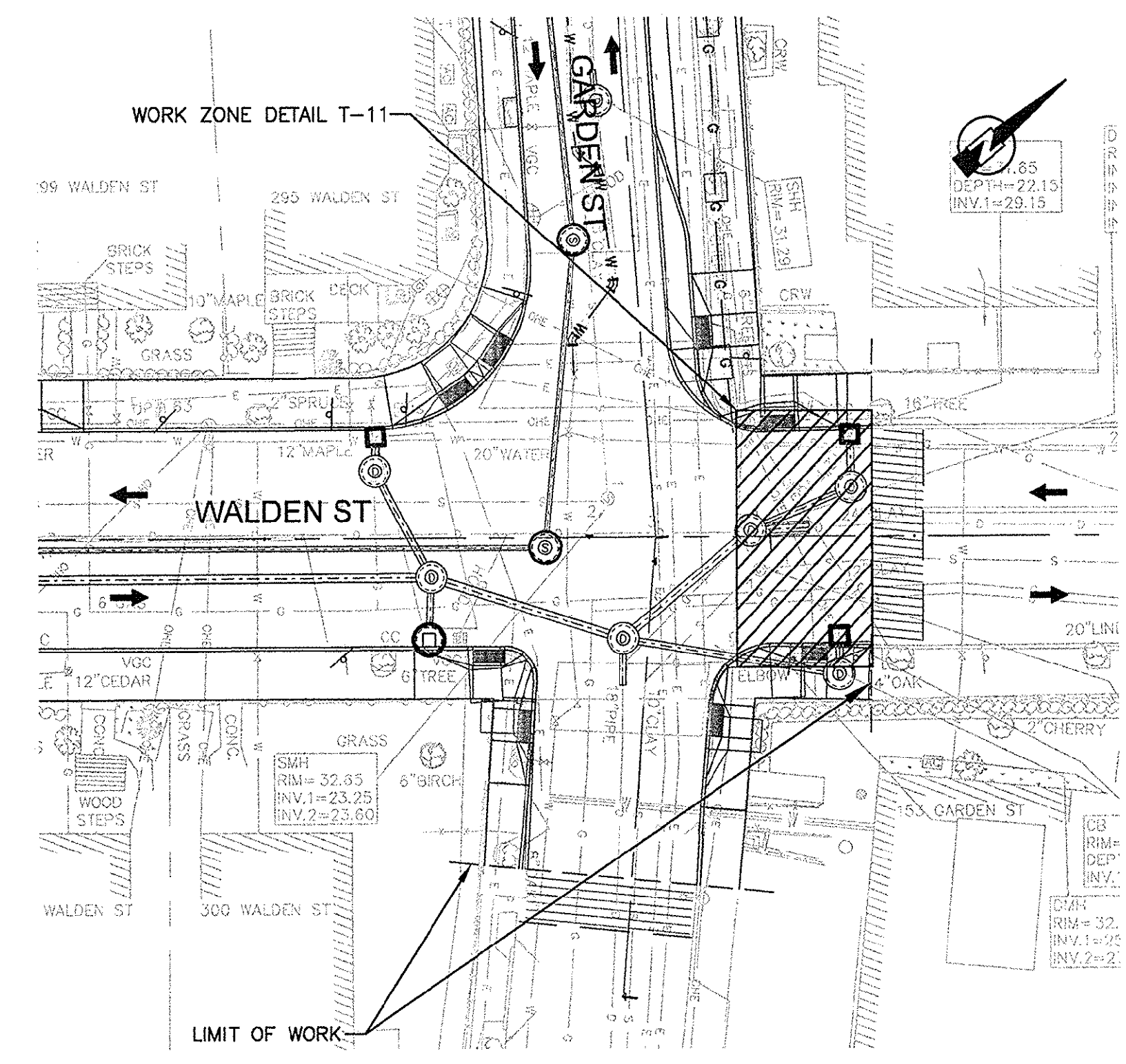
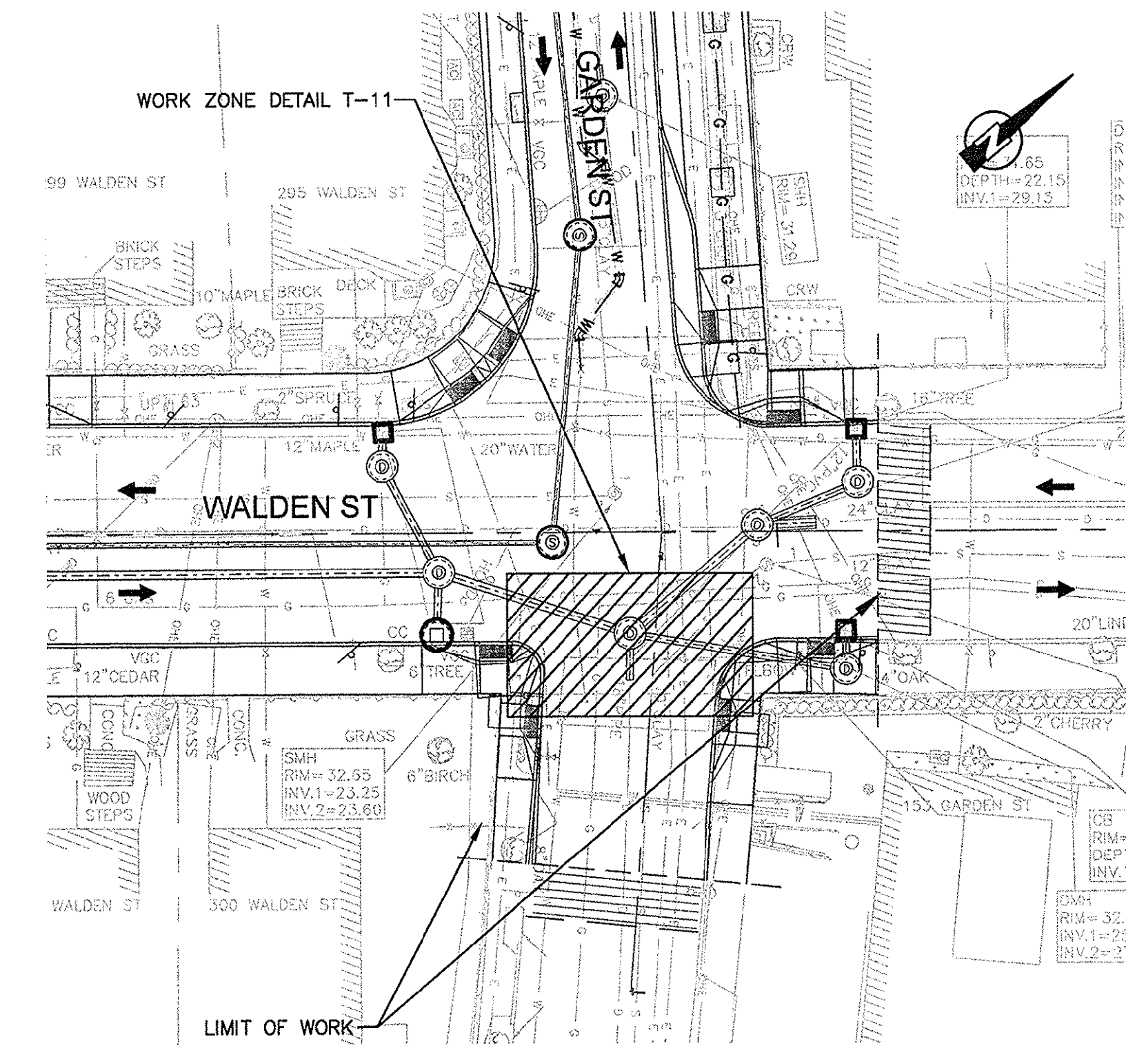


- GENERAL NOTE:**
- WHERE WORK ZONES REQUIRE TEMPORARY CLOSURE OF WALDEN ST AND GARDEN ST, CONTRACTOR SHALL INSTALL "ROAD CLOSED TO THRU TRAFFIC" SIGNS (R11-4) AT THE INTERSECTIONS AND AT THE PRECEDING SIDE STREET INTERSECTION PRIOR TO THE CLOSED INTERSECTION.



**WALDEN STREET CLOSURE  
WORK ZONE 1**




**GARDEN STREET CLOSURE  
WORK ZONE 2**


PLOTTED: 1/26/2014 6:52 PM BY: AKB:KMS

CAD FILE: C:\pwworking\10120709\CONC9\_TMP01.dwg LAYOUT: TMP-1

CONFORMED SET

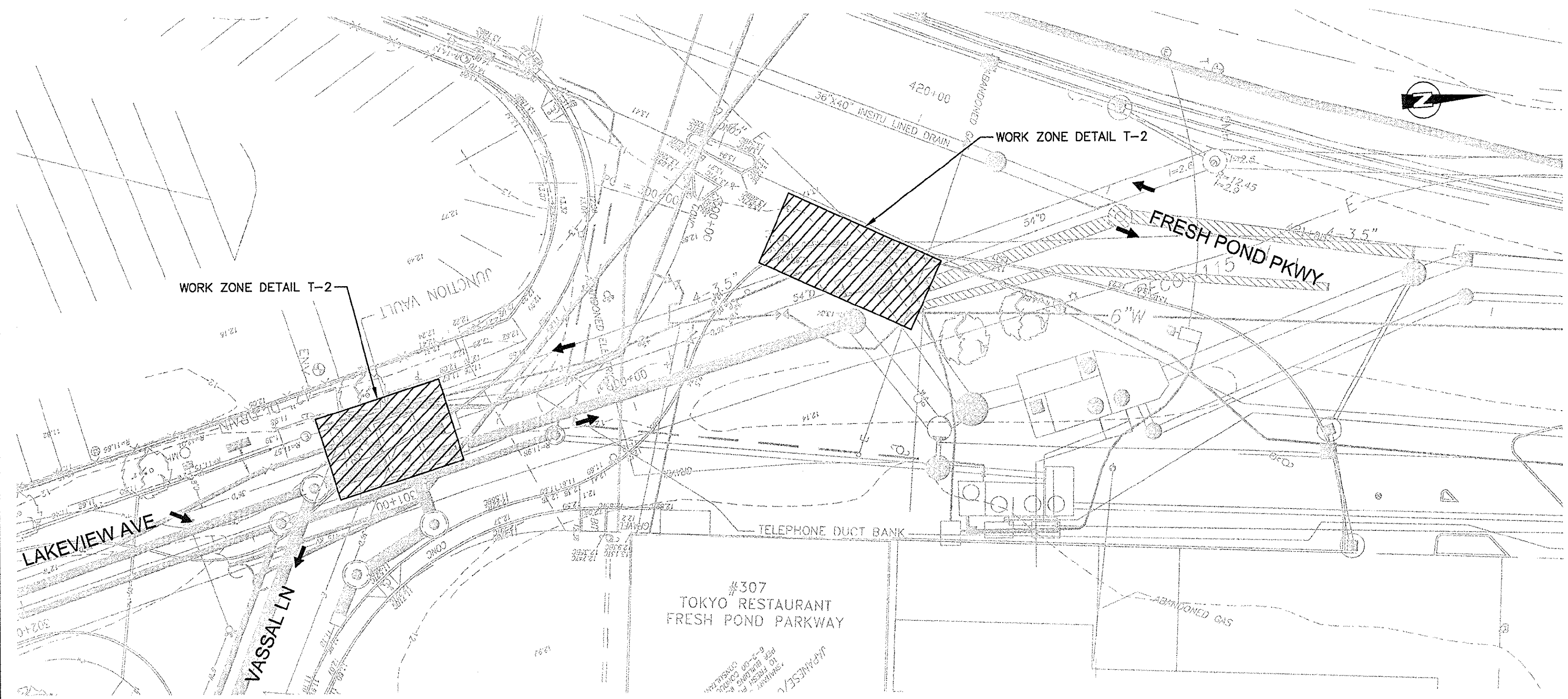


Scale	1" = 20'		
Date	JANUARY 27, 2014		
Job No.	20120256.001A		
Designed by	KWG		
Drawn by	NFT		
Checked by	AML	No.	Description
Approved by	EO		Date
			REVISIONS

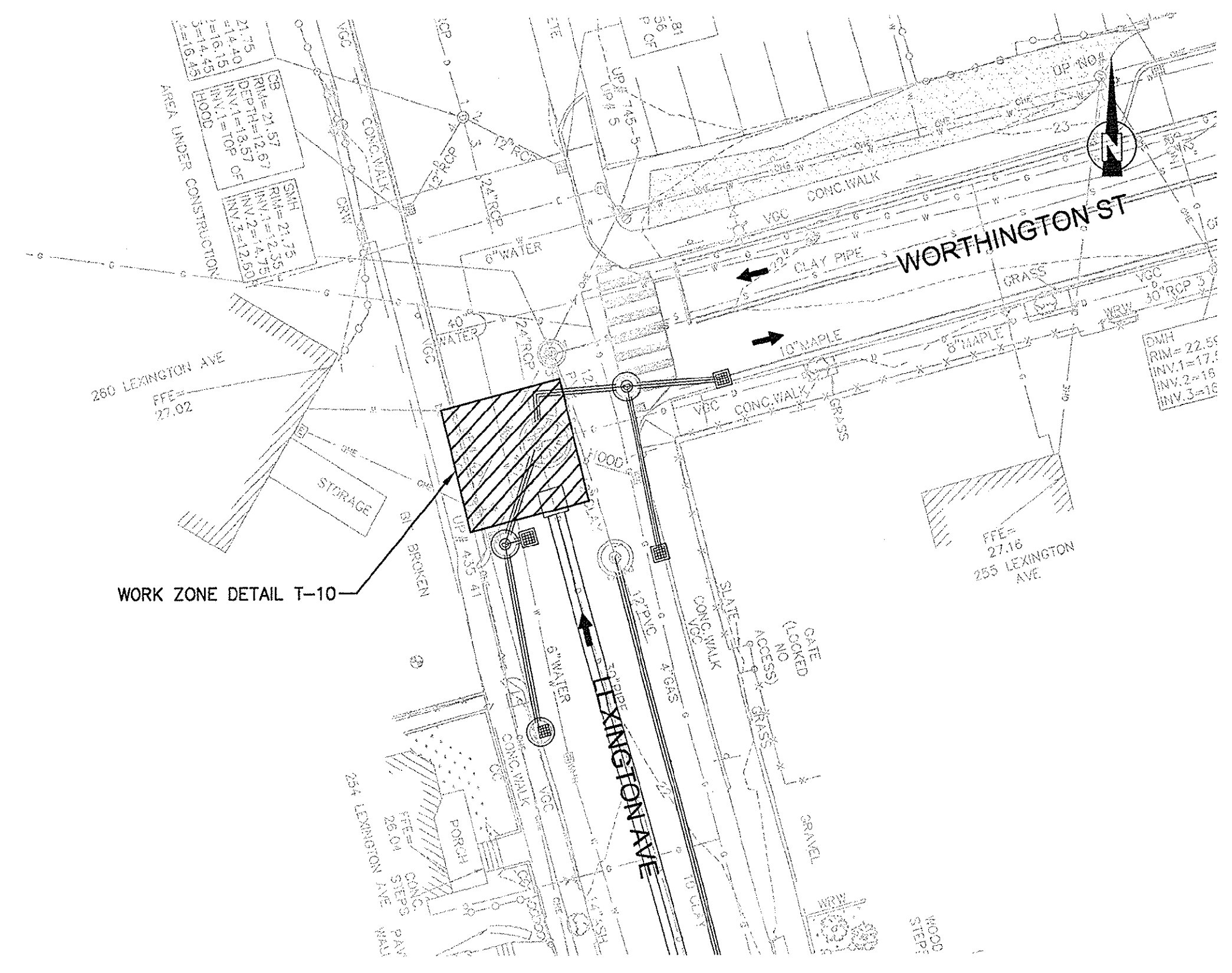


Client	CITY OF CAMBRIDGE, MASSACHUSETTS
Project	CONCORD (CONTRACT 9) SEWER SEPARATION AND SURFACE IMPROVEMENTS PROJECT
Drawing	TRAFFIC MANAGEMENT PLANS WALDEN ST AND GARDEN ST

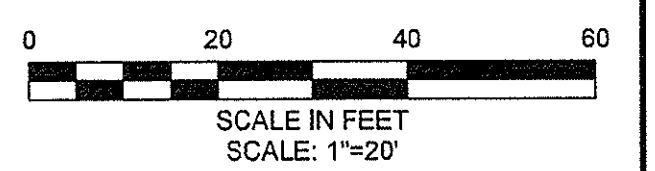
Sheet	TMP-1
File No.	



HYDRAULIC MODIFICATIONS AREA III




HYDRAULIC MODIFICATIONS AREA IV




CONFORMED SET

PLOTTED: 1/24/2014 5:42 PM BY: rhl:rlh  
 CAD FILE: C:\mwork\14010309\CONV\_TMP02.dwg LAYOUT: TMP-2



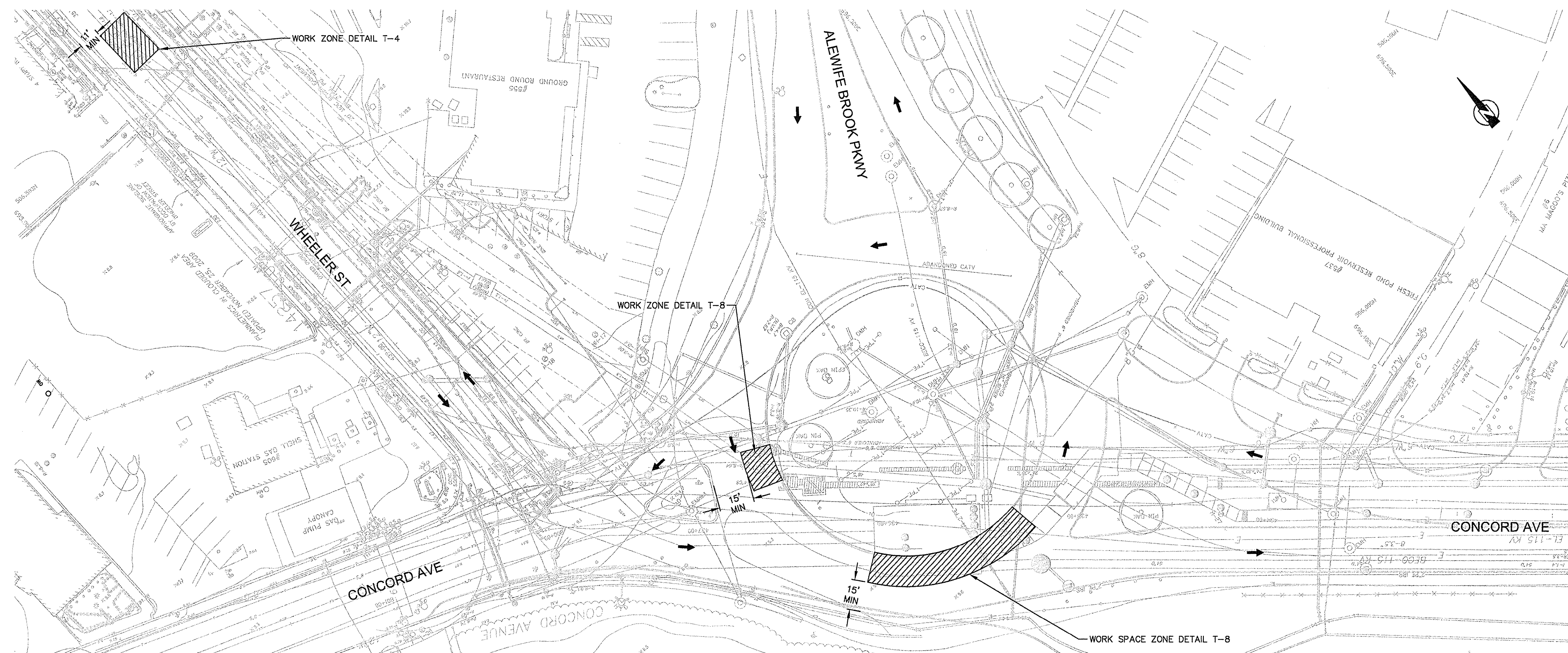
Scale	1" = 20'		
Date	JANUARY 27, 2014		
Job No.	20120256.001A		
Designed by	KWG		
Drawn by	NFT		
Checked by	AML	No.	Description
Approved by	EO		REVISIONS



Client	CITY OF CAMBRIDGE, MASSACHUSETTS
Project	CONCORD (CONTRACT 9) SEWER SEPARATION AND SURFACE IMPROVEMENTS PROJECT
Drawing	TRAFFIC MANAGEMENT PLANS HYDRAULIC MODIFICATIONS AREA III & IV

Sheet	TMP-2
File No.	







**ALEWIFE BROOK PARKWAY AT CONCORD AVE ROTARY**

PLOTTED: 1/24/2014 5:46 PM BY: tick.mhs  
 CAD FILE: C:\cambridge\10120705\CONC\_TMP03.dwg LAYOUT: TMP-3

CONFORMED SET



Scale	1" = 30'		
Date	JANUARY 27, 2014		
Job No.	20120255.001A		
Designed by	KWG		
Drawn by	NFT		
Checked by	AML	No.	Description
Approved by	EO		Date
REVISIONS			



Client	CITY OF CAMBRIDGE, MASSACHUSETTS
Project	CONCORD (CONTRACT 9) SEWER SEPARATION AND SURFACE IMPROVEMENTS PROJECT
Drawing	TRAFFIC MANAGEMENT PLAN HYDRAULIC MODIFICATIONS AREA I

Sheet	TMP-3
File No.	