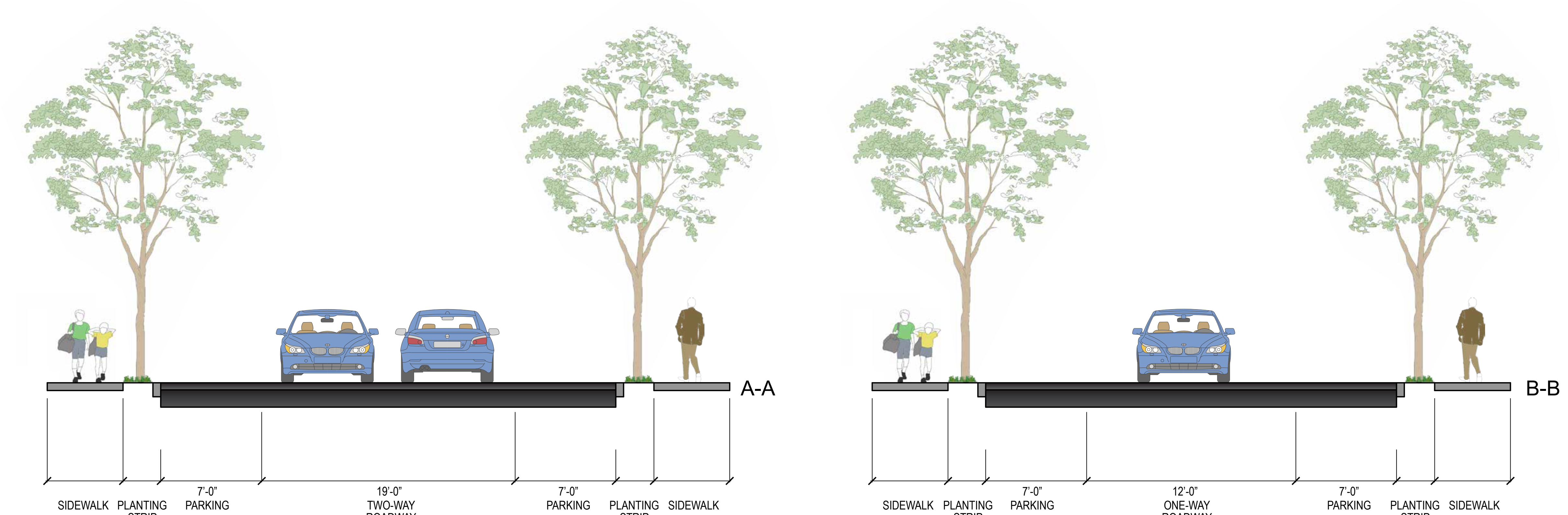
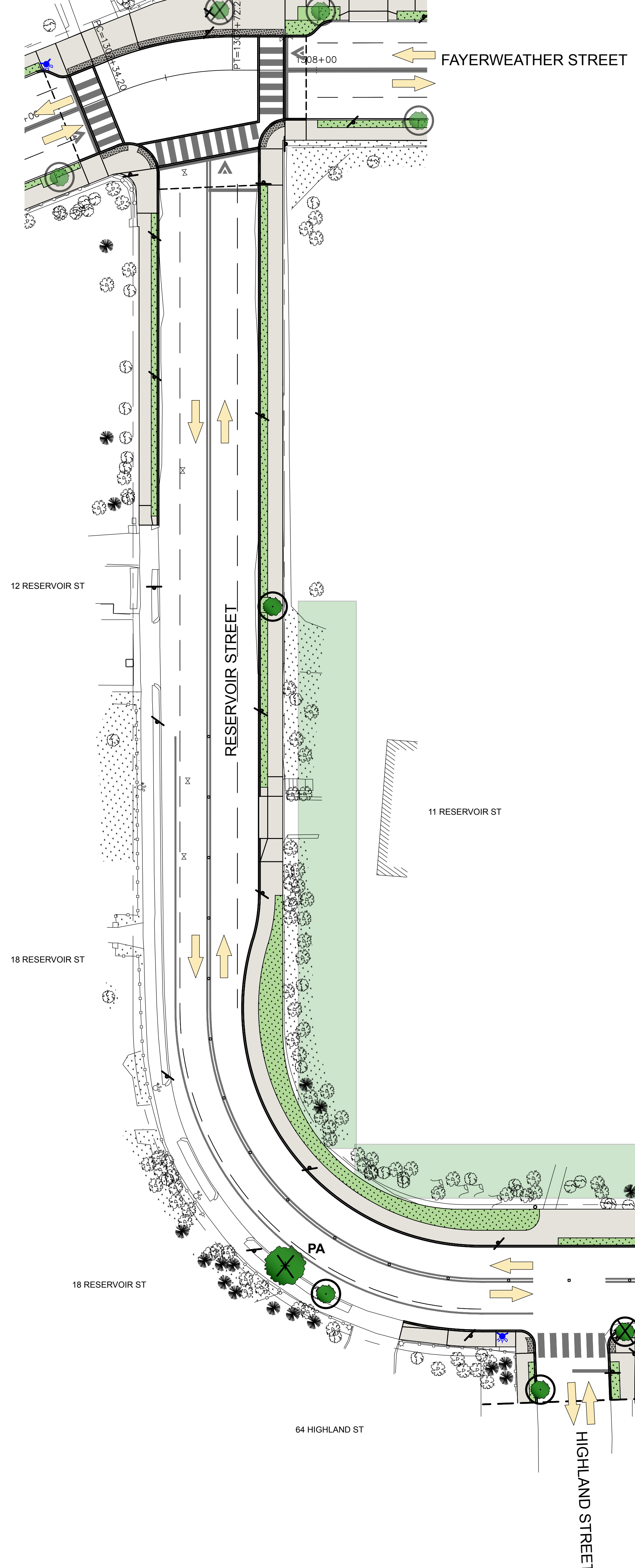


# STREETSCAPE IMPROVEMENTS

## RESERVOIR STREET (SOUTH) BLAKESLEE STREET

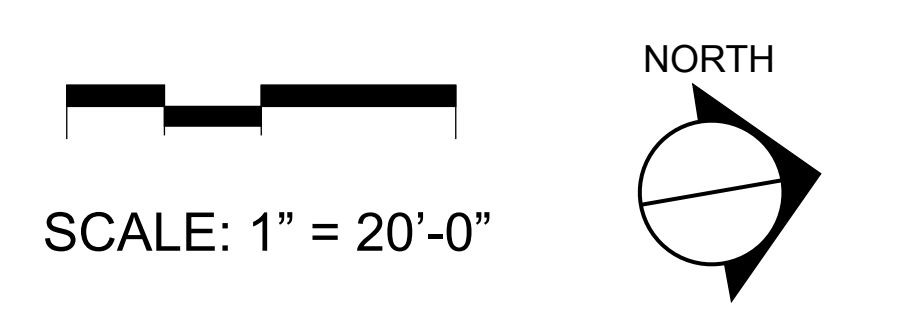
August 6, 2015



### LEGEND

- PROPOSED SIDEWALK
- PROPOSED LAWN AREA
- TRAFFIC LANE DIRECTION
- AT-GRADE CROSSWALK
- RAISED CROSSWALK
- REFLECTIVE PAVEMENT MARKERS
- RAISED INTERSECTION
- SIGNIFICANT PRIVATE PROPERTY TREE CANOPY
- EXISTING TREE TO REMAIN (33)
- EXISTING TREE TO REMAIN LESS THAN 36" CLEARANCE (2)
- REMOVE AND REPLACE (6)
- PROPOSED TREE (STREET: 8)  
(BACK OF SIDEWALK: 1)
- REMOVE EXISTING TREE (1)

LOSS OF PARKING: 1



### STREET TREES (TYPE I)

SYM.	SCIENTIFIC NAME	COMMON NAME	SIZE	MIN. ROOT BALL DIA.
AR1	<i>Acer rubrum</i>	Red Maple	3" cal.	32" (B&B)
AR2	<i>Acer rubrum</i> 'Armstrong'	Armstrong Red Maple	3" cal.	32" (B&B)
GB	<i>Ginkgo biloba</i>	Ginkgo	3" cal.	32" (B&B)
GD	<i>Gymnocladus dioicus</i>	Kentucky Coffeetree	3" cal.	32" (B&B)
GT	<i>Gleditsia triacanthos</i>	Honey Locust	3" cal.	32" (B&B)
LT	<i>Liriodendron tulipifera</i>	Tuliptree	3" cal.	32" (B&B)
PA	<i>Platanus x acerifolia</i>	London Planetree	3" cal.	32" (B&B)
QR	<i>Quercus rubra</i>	Red Oak	3" cal.	32" (B&B)
TT	<i>Tilia tomentosa</i>	Silver Linden	3" cal.	32" (B&B)
UA	<i>Ulmus americana</i> 'Valley Forge'	American Elm	3" cal.	32" (B&B)

### STREET TREES (TYPE II)

SYM.	SCIENTIFIC NAME	COMMON NAME	SIZE	MIN. ROOT BALL DIA.
AC	<i>Acer campestre</i>	Hedge Maple	3" cal.	32" (B&B)
AG	<i>Amelanchier grandifolia</i>	Apple Serviceberry	10' Ht.	32" (B&B)
CC	<i>Cercis canadensis</i>	Eastern Redbud	3" cal.	32" (B&B)
PK	<i>Prunus serrulata</i> 'Kwanzan'	Kwanzan Cherry	3" cal.	32" (B&B)
PS	<i>Prunus serrulata</i> 'Snowgoose'	Snowgoose Cherry	3" cal.	32" (B&B)
PX	<i>Prunus x incam</i> 'Okame'	Okame Cherry	3" cal.	32" (B&B)
PY	<i>Prunus x yedoensis</i> 'Akebono'	Akebono Cherry	3" cal.	32" (B&B)
SR	<i>Syringa reticulata</i>	Japanese Tree Lilac	3" cal.	32" (B&B)

