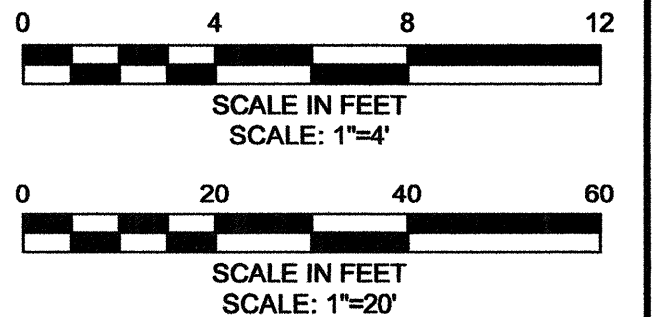
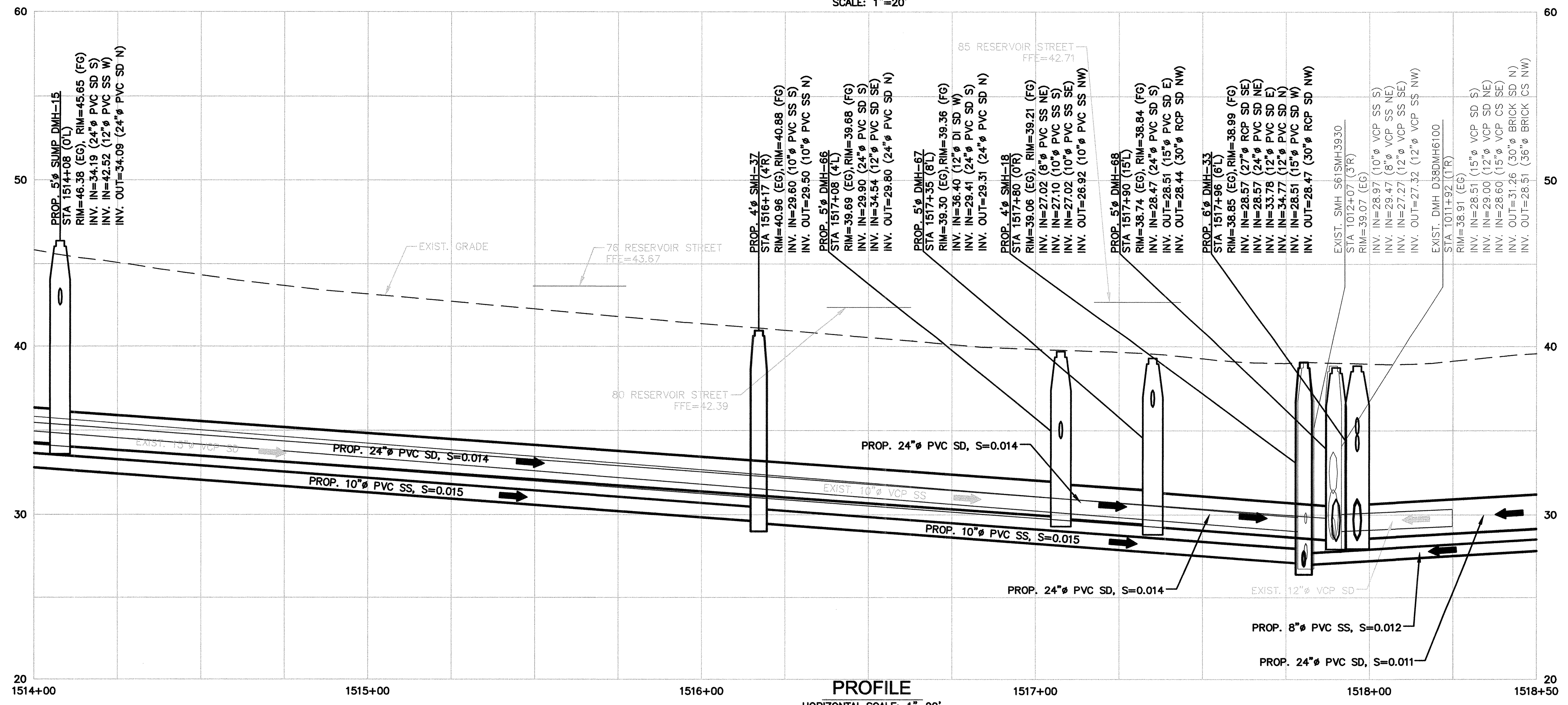



NOTE:
 1. IN ADDITION TO THOSE ILLICIT BUILDING LATERALS IDENTIFIED IN THE PLAN, THE FOLLOWING ADDRESSES HAVE BEEN IDENTIFIED AS HAVING ILLICIT SANITARY CONNECTIONS TO EXISTING OR PROPOSED STORM DRAINS THROUGH THE PROCESS OF DYE-TESTING AND BUILDING INSPECTION: 71-73 RESERVOIR STREET, 75 RESERVOIR STREET, 77-79 RESERVOIR STREET, 78 RESERVOIR STREET, 80 RESERVOIR STREET. CONTRACTOR TO REDIRECT THESE ILLICIT CONNECTIONS TO THE SANITARY SEWER.
 2. STA 1514+00 TO STA 1518+50: REFER TO SPEC 02160 FOR EXCAVATION SUPPORT ADJACENT TO EXIST. 24-INCH AND 20-INCH WATER MAINS.
 3. TEST PIT TO ASSESS WATER MAIN PRIOR TO REDIRECTING ILLICIT SERVICE CONNECTIONS (TYP. OF 6). REFER TO SPEC. 01200 AND 02160 FOR ADDITIONAL REQUIREMENTS.

PLAN
 SCALE: 1"=20'




CONFORMED SET

PLOT DATE=8/27/2013 10:46:35 AM USER=LASANDRA EDWARDS FILENAME=c:\pwworkdir\1030441\HURB_PP_C24-C28.dwg



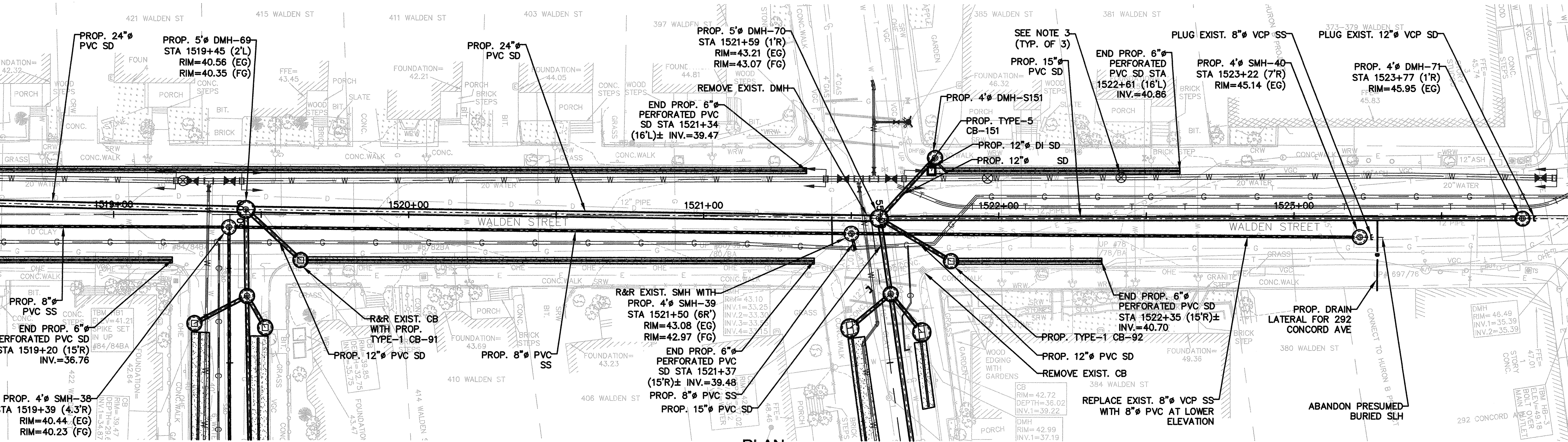
Scale	AS NOTED	
Date	APRIL 17, 2013	
Job No.	10501113	
Designed by	AMF	
Drawn by	MELWNT	
Checked by	BCT	
Approved by	MMC	
No.	Description	Date
	REVISIONS	



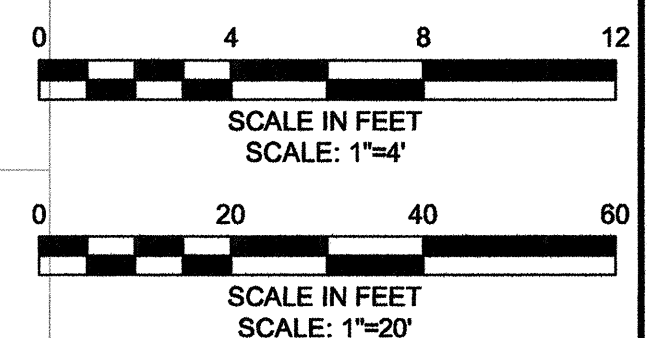
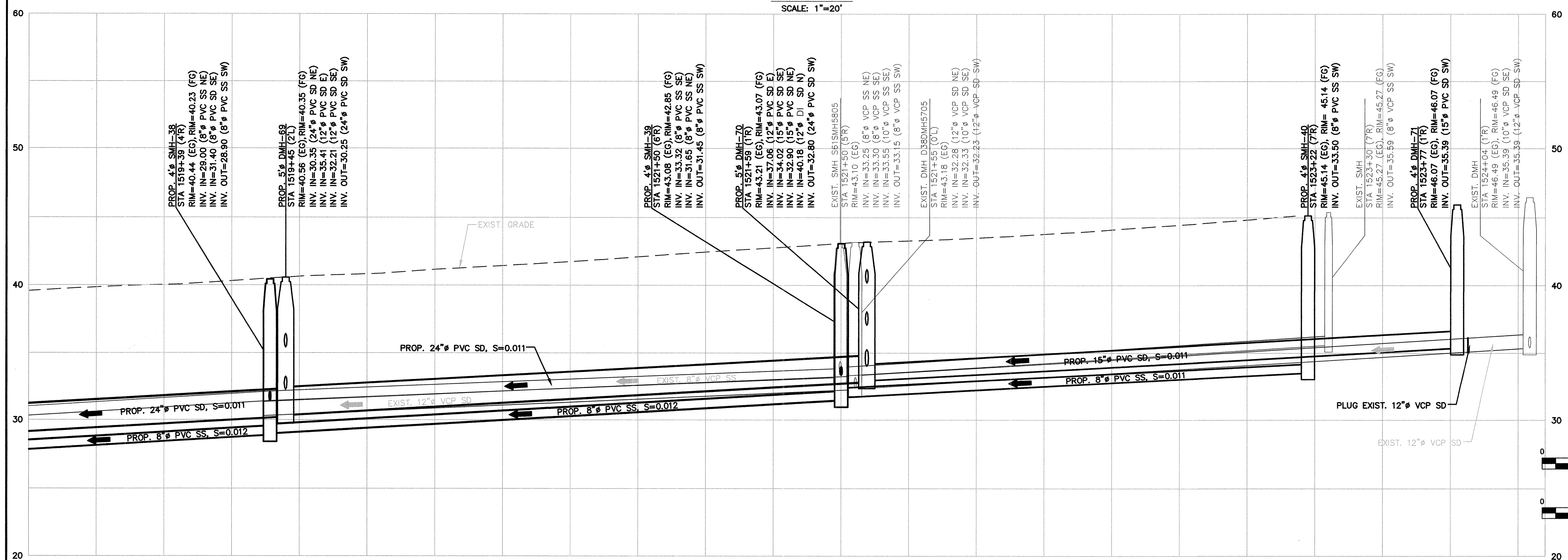
Client	CITY OF CAMBRIDGE, MASSACHUSETTS
Project	HURON B SEWER SEPARATION PROJECT CONTRACT NO. 8B
Drawing	CIVIL - PLAN AND PROFILE RESERVOIR/WALDEN ST STA 1514+00 TO STA 1518+50

Sheet	C-27
File No.	6089

C-27
C-28
MATCH LINE




NOTE:
 1. IN ADDITION TO THOSE ILLICIT BUILDING LATERALS IDENTIFIED IN THE PLAN, THE FOLLOWING ADDRESSES HAVE BEEN IDENTIFIED AS HAVING ILLICIT SANITARY CONNECTIONS TO EXISTING OR PROPOSED STORM DRAINS THROUGH THE PROCESS OF DYE-TESTING AND BUILDING INSPECTION: 292 CONCORD AVENUE, 381 WALDEN STREET, 385 WALDEN STREET, 421 WALDEN STREET. CONTRACTOR TO REDIRECT THESE ILLICIT CONNECTIONS TO THE SANITARY SEWER.
 2. STA 1518+50 TO STA 1524+00; REFER TO SPEC 02160 FOR EXCAVATION SUPPORT ADJACENT TO EXIST. 20-INCH WATER MAIN.
 3. TEST PIT TO ASSESS WATER MAIN PRIOR TO REDIRECTING ILLICIT SERVICE CONNECTIONS (TYP. OF 3). REFER TO SPEC 01200 AND 02160 FOR ADDITIONAL REQUIREMENTS.



CONFORMED SET

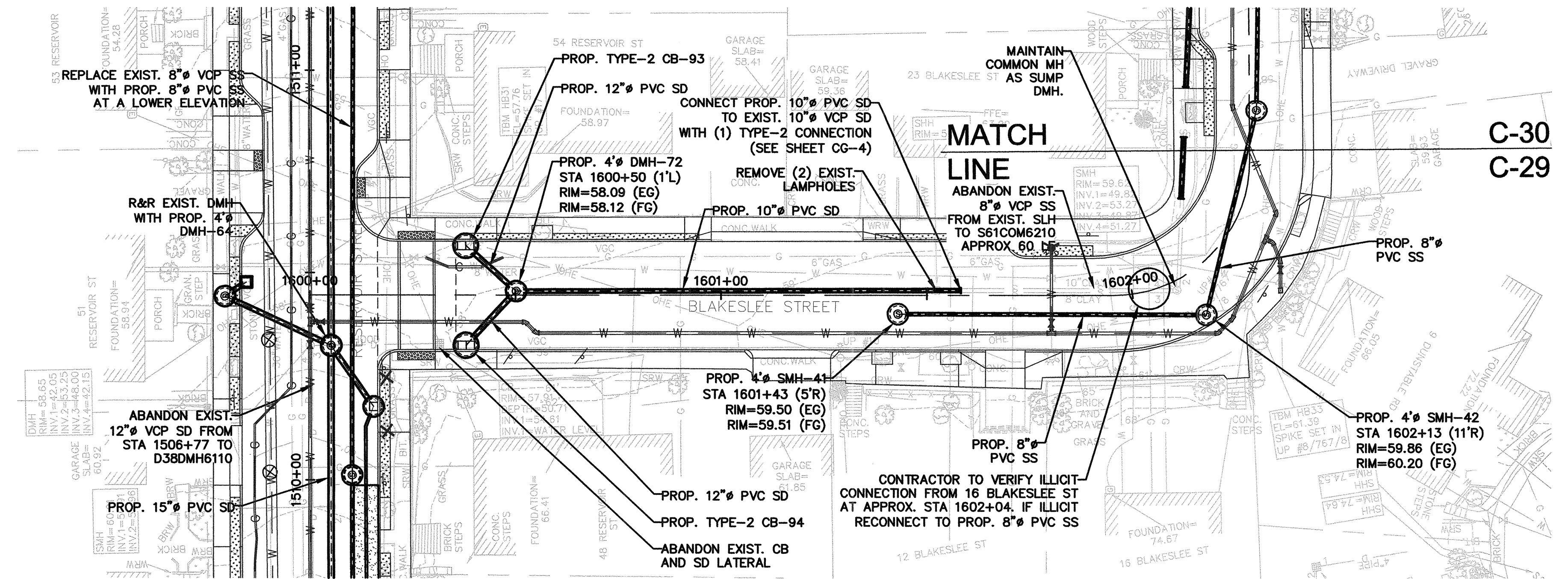
PLOT DATE=8/27/2013 10:46:23 AM USER=LASANDRA EDWARDS FILENAME=c:\pwworkdir\103044\HURR_PP_C24-C28.dwg



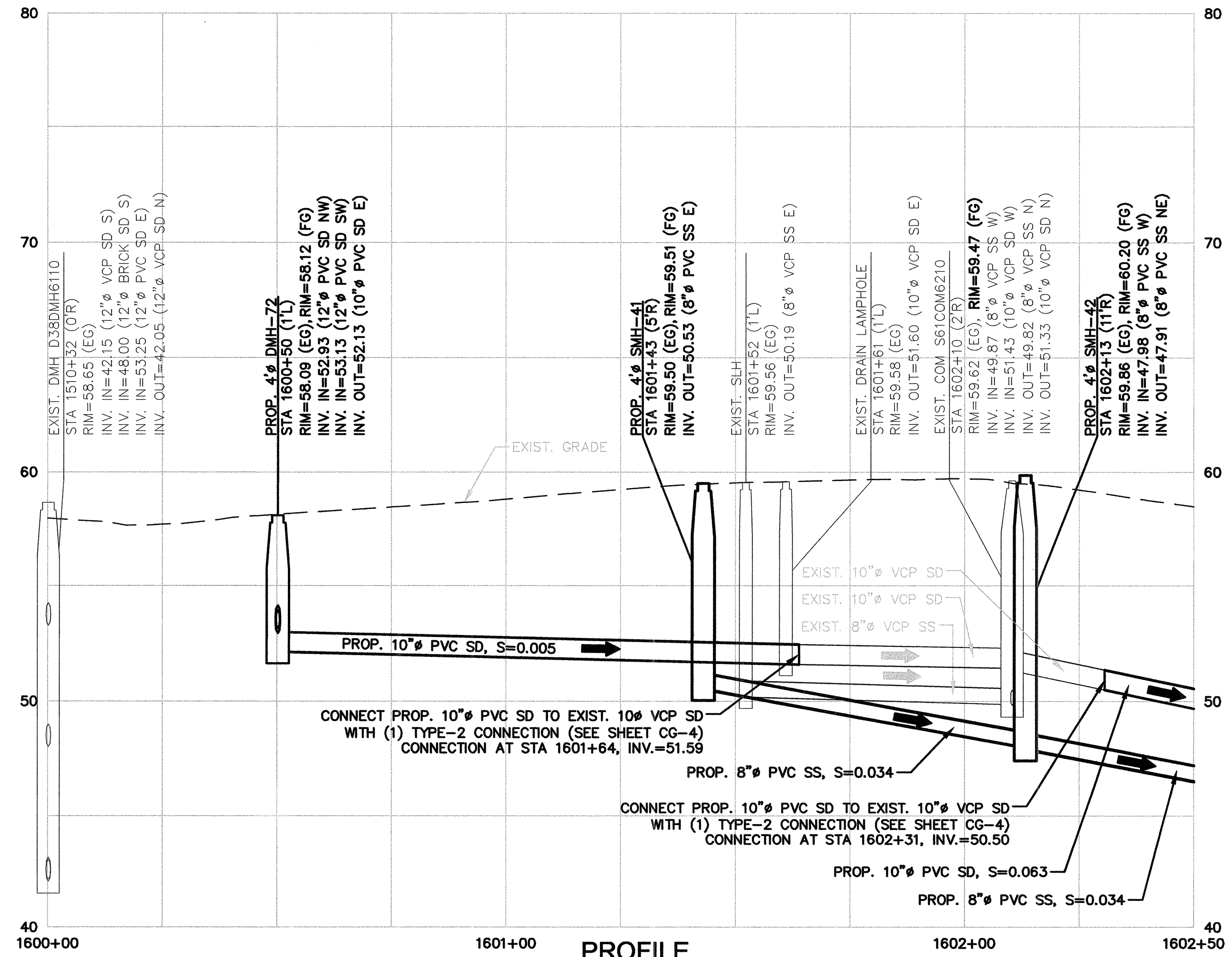
Scale	AS NOTED		
Date	APRIL 17, 2013		
Job No.	10501113		
Designed by	AMF		
Drawn by	MELNFT		
Checked by	BCT	No.	Description
Approved by	MMC		REVISIONS



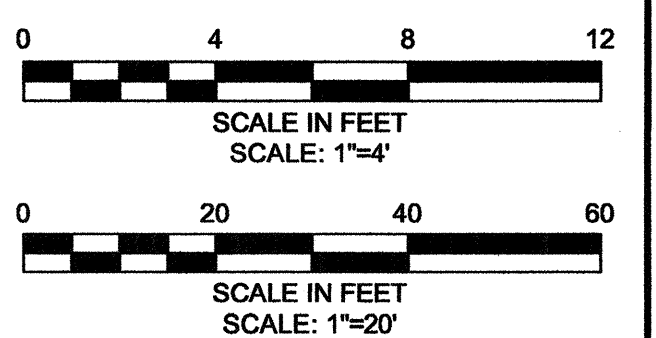
Client	CITY OF CAMBRIDGE, MASSACHUSETTS	Sheet	C-28
Project	HURON B SEWER SEPARATION PROJECT CONTRACT NO. 8B	File No.	6089
Drawing	CIVIL - PLAN AND PROFILE WALDEN ST STA 1518+50 TO STA 1523+50		



PLAN
SCALE: 1"=20'




PROFILE
HORIZONTAL SCALE: 1"=20'
VERTICAL SCALE: 1"=4'



CONFORMED SET

PLOT DATE=02/27/2013 10:47:59 AM USER=LASANDRA EDWARDS FILENAME=c:\pwworking\1030441\HURR_PP_C29-C30.dwg

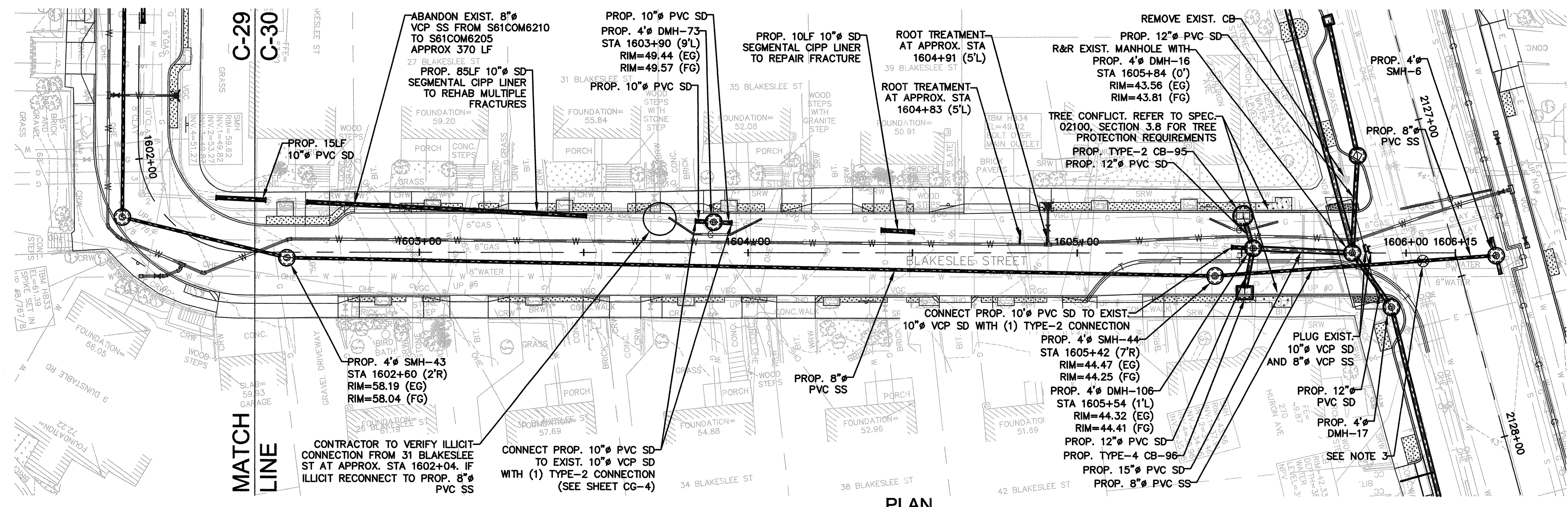


Scale	AS NOTED
Date	APRIL 17, 2013
Job No.	10501113
Designed by	AMF
Drawn by	MEL/NFT
Checked by	BCT
Approved by	MMC

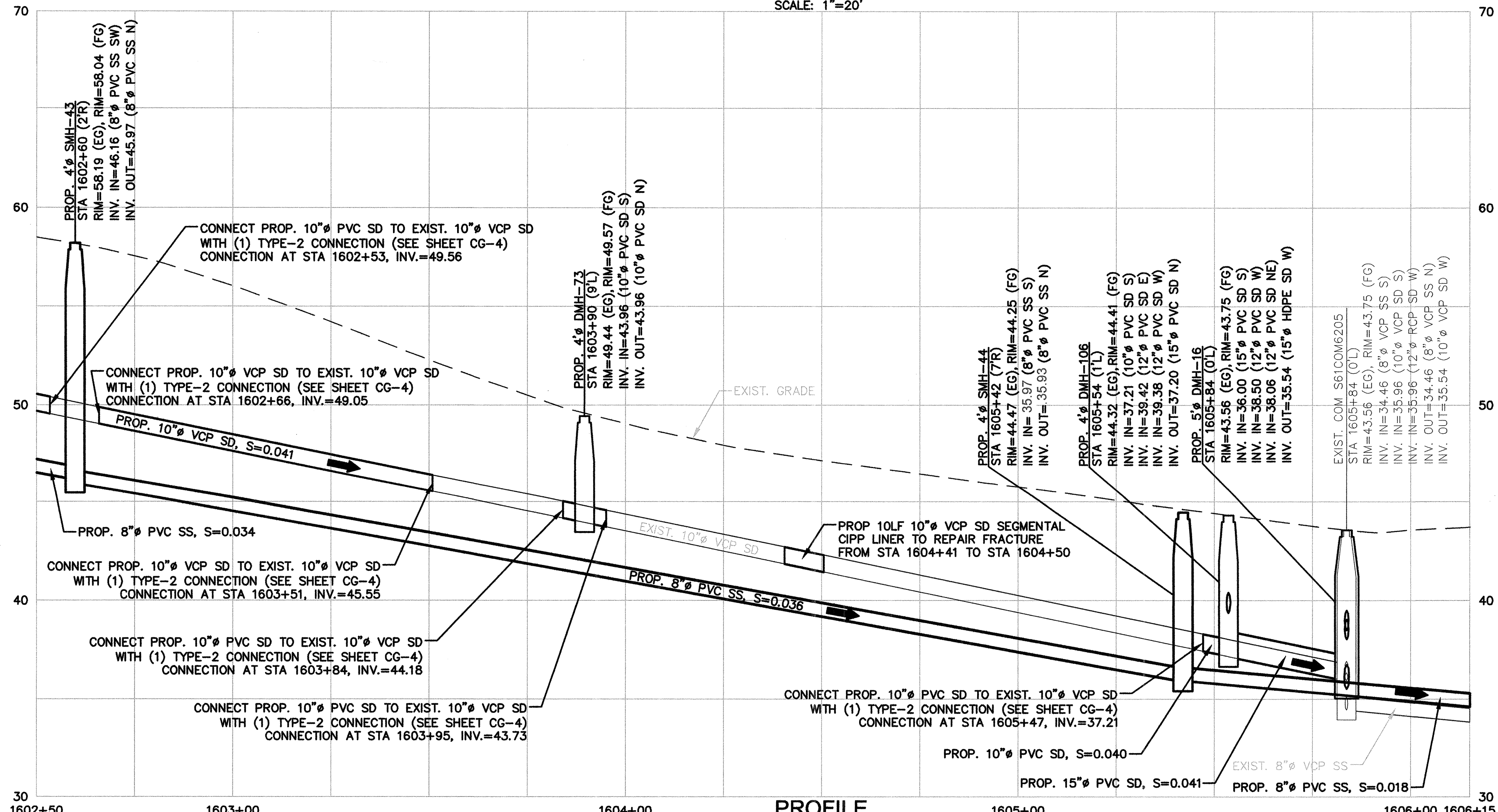


Client	CITY OF CAMBRIDGE, MASSACHUSETTS
Project	HURON B SEWER SEPARATION PROJECT CONTRACT NO. 8B
Drawing	CIVIL - PLAN AND PROFILE BLAKESLEE ST STA 1600+00 TO STA 1602+50

Sheet	C-29
File No.	6089

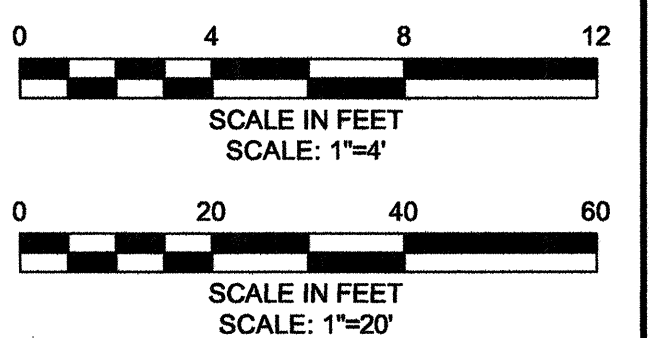


PLAN
SCALE: 1"=20'




PROFILE
HORIZONTAL SCALE: 1"=20'
VERTICAL SCALE: 1"=4'

- NOTES:
1. IN ADDITION TO THOSE ILLICIT BUILDING LATERALS IDENTIFIED IN THE PLAN, THE FOLLOWING ADDRESSES HAVE BEEN IDENTIFIED AS HAVING ILLICIT SANITARY CONNECTIONS TO EXISTING OR PROPOSED STORM DRAINS THROUGH THE PROCESS OF DYE-TESTING AND BUILDING INSPECTION: 35-37 BLAKESLEE STREET. CONTRACTOR TO REDIRECT THESE ILLICIT CONNECTIONS TO THE SANITARY SEWER.
 2. IF EXIST. 10" VCP SD REQUIRES REPAIR TO REDIRECT ILLICIT CONNECTIONS FOR 31 AND 35-37 BLAKESLEE STREET, REPLACE 10LF SEGMENT WITH 10" VCP SD.
 3. TEST PIT TO ASSESS WATER MAIN PRIOR TO EXCAVATION. REFER TO SPEC 01200 AND 02160 FOR ADDITIONAL REQUIREMENTS. PROVIDE TEMP. STRUCTURAL SUPPORT AND BRACING OF EXPOSED WATER MAIN.



CONFORMED SET

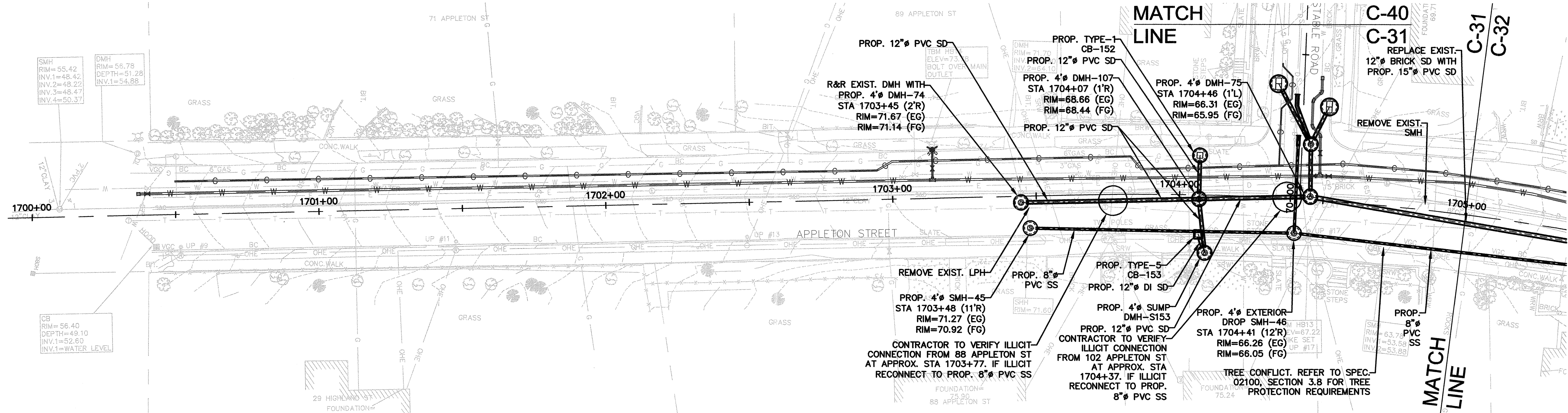
PLOT DATE=8/27/2013 10:48:45 AM USER=LASANDRA EDWARDS FILENAME=c:\pwworkdir\01030441\HURB_PP_C29-C30.dwg



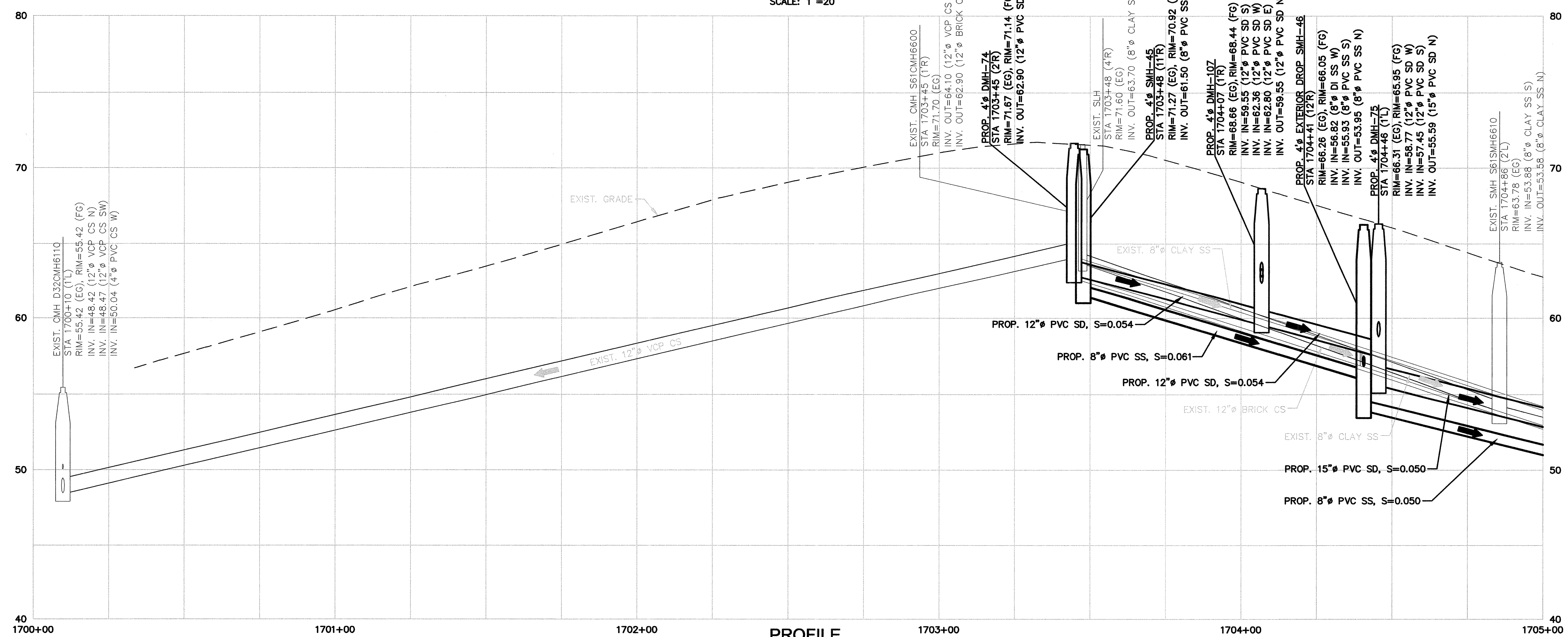
Scale	AS NOTED
Date	APRIL 17, 2013
Job No.	10501113
Designed by	AMF
Drawn by	MELINFY
Checked by	BCT
Approved by	MMC



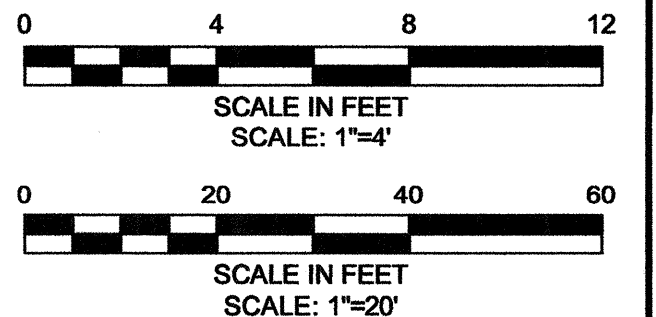
Client	CITY OF CAMBRIDGE, MASSACHUSETTS	Sheet	C-30
Project	HURON B SEWER SEPARATION PROJECT CONTRACT NO. 8B	File No.	6089
Drawing	CIVIL - PLAN AND PROFILE BLAKESLEE ST STA 1602+50 TO STA 1606+15		



PLAN
SCALE: 1"=20'



PROFILE
HORIZONTAL SCALE: 1"=20'
VERTICAL SCALE: 1"=4'




CONFORMED SET

PLOT DATE=8/27/2013 10:50:25 AM USER=LASANDRA EDWARDS FILENAME=c:\pwworkdir\103041\HURB_PP_C31-C34.dwg

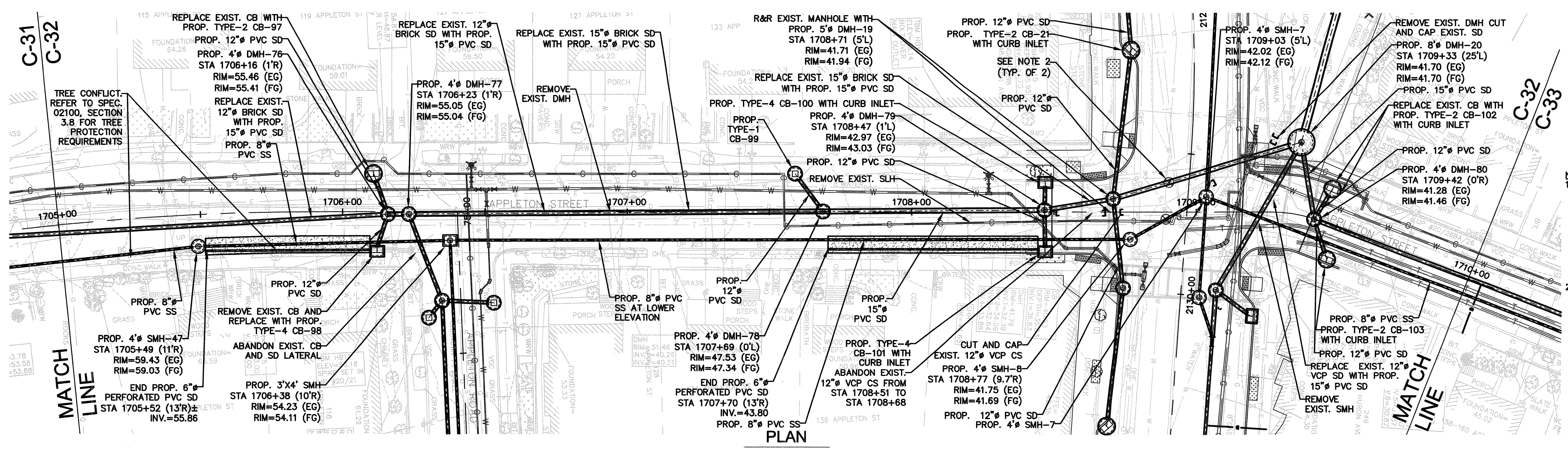


Scale	AS NOTED
Date	APRIL 17, 2013
Job No.	10501113
Designed by	AMF
Drawn by	MELWFT
Checked by	BCT
Approved by	MMC



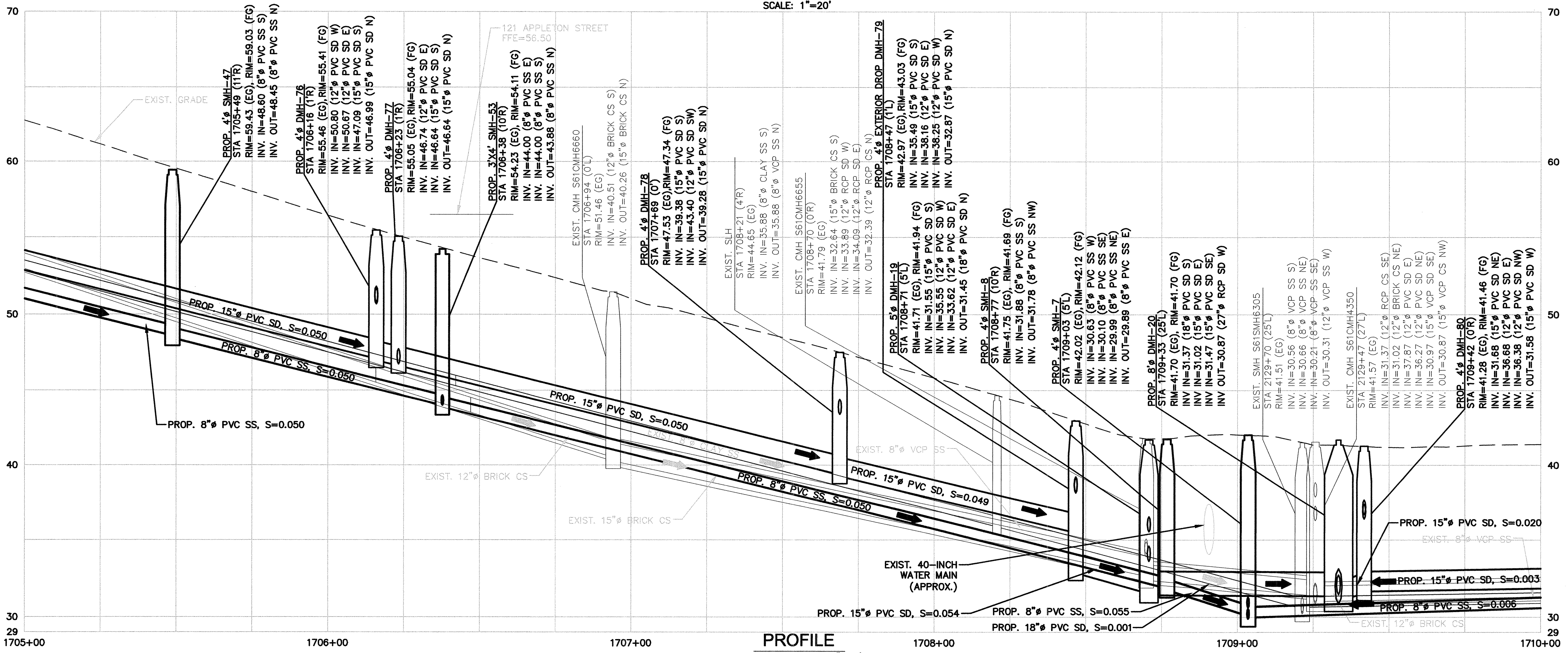
Client	CITY OF CAMBRIDGE, MASSACHUSETTS
Project	HURON B SEWER SEPARATION PROJECT CONTRACT NO. 8B
Drawing	CIVIL - PLAN AND PROFILE APPLETON ST STA 1700+00 TO 1705+00

Sheet	C-31
File No.	6089

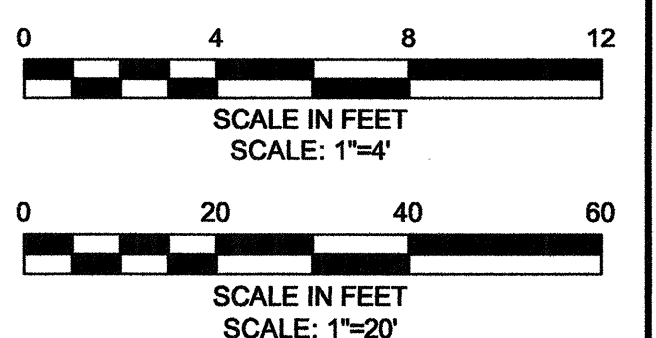


PLAN
SCALE: 1"=20'

NOTE:
1. IN ADDITION TO THOSE ILLICIT BUILDING LATERALS IDENTIFIED IN THE PLAN, THE FOLLOWING ADDRESSES HAVE BEEN IDENTIFIED AS HAVING ILLICIT SANITARY CONNECTIONS TO EXISTING OR PROPOSED STORM DRAINS THROUGH THE PROCESS OF DYE-TESTING AND BUILDING INSPECTION: 115-117 APPLETON STREET. CONTRACTOR TO REDIRECT THESE ILLICIT CONNECTIONS TO THE SANITARY SEWER.
2. TEST PIT TO ASSESS CONDITION OF WATER MAIN PRIOR TO EXCAVATION (TYP. OF 2). REFER TO SPEC 01200 AND 02160 FOR ADDITIONAL REQUIREMENTS. PROVIDE TEMP. STRUCTURAL SUPPORT AND BRACING OF EXPOSED WATER MAINS.




PROFILE
HORIZONTAL SCALE: 1"=20'
VERTICAL SCALE: 1"=4'



CONFORMED SET

PLOT DATE=02/27/2013 10:51:11 AM USER=LASANDRA EDWARDS FILENAME=c:\pwworkdir\103041\HURB_PP_C31-C34.dwg



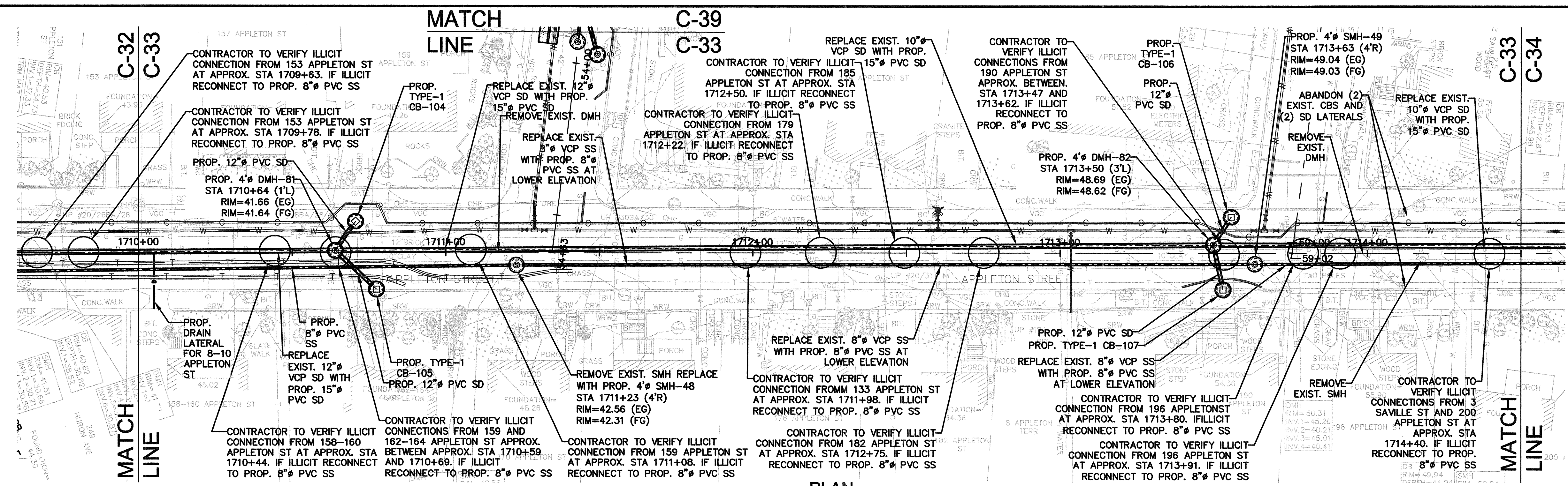
Scale	AS NOTED
Date	APRIL 17, 2013
Job No.	10501113
Designed by	AMF
Drawn by	MEL/NFT
Checked by	BCT
Approved by	MMC



Client	CITY OF CAMBRIDGE, MASSACHUSETTS
Project	HURON B SEWER SEPARATION PROJECT CONTRACT NO. 8B
Drawing	CIVIL - PLAN AND PROFILE APPLETON ST STA 1705+00 TO 1710+00


Sheet	C-32
File No.	6089

PLOT DATE=8/27/2013 10:51:55 AM USER=LASANDRA EDWARDS FILENAME=c:\pwworkdir\0103044\HURB_PP_C31-C33.dwg

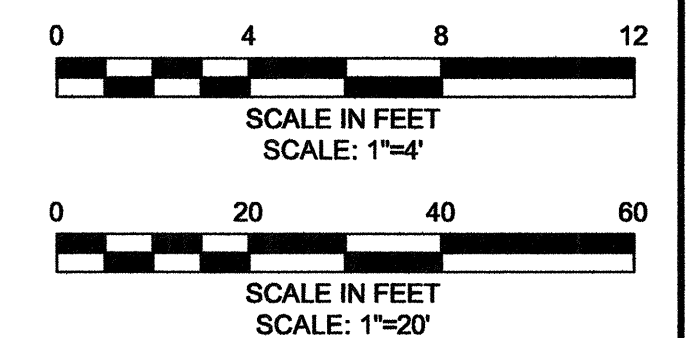


NOTE:
 1. IN ADDITION TO THOSE ILLICIT BUILDING LATERALS IDENTIFIED IN THE PLAN, THE FOLLOWING ADDRESSES HAVE BEEN IDENTIFIED AS HAVING ILLICIT SANITARY CONNECTIONS TO EXISTING OR PROPOSED STORM DRAINS THROUGH THE PROCESS OF DYE-TESTING AND BUILDING INSPECTION: 155-157 APPLETON STREET, 190-192 APPLETON STREET, 196 APPLETON STREET. CONTRACTOR TO REDIRECT THESE ILLICIT CONNECTIONS TO THE SANITARY SEWER.


PLAN
 SCALE: 1"=20'



PROFILE
 HORIZONTAL SCALE: 1"=20'
 VERTICAL SCALE: 1"=4'



CONFORMED SET

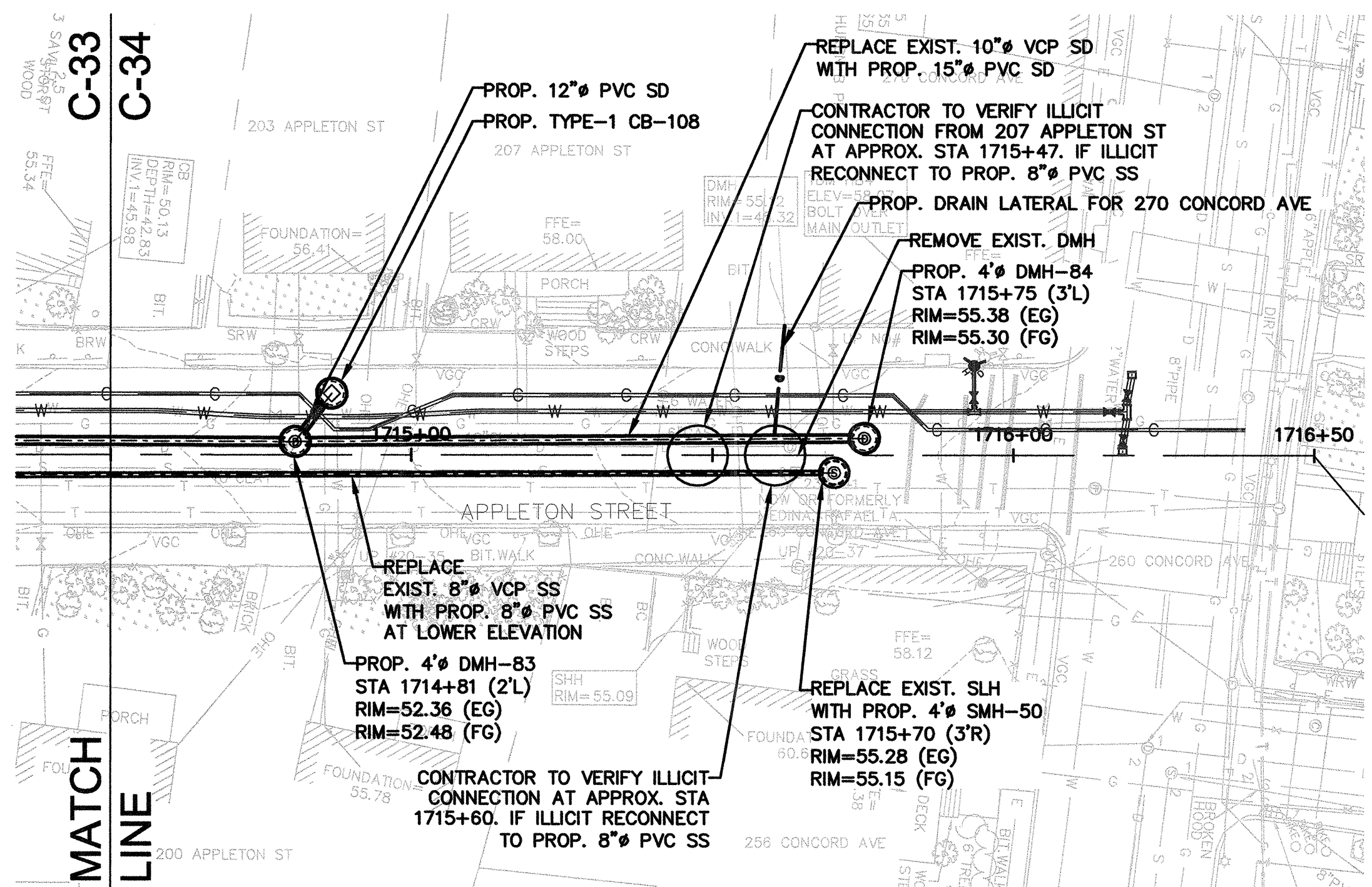


Scale	AS NOTED
Date	APRIL 17, 2013
Job No.	10501113
Designed by	AMF
Drawn by	MEL/NFT
Checked by	BCT
Approved by	MMC

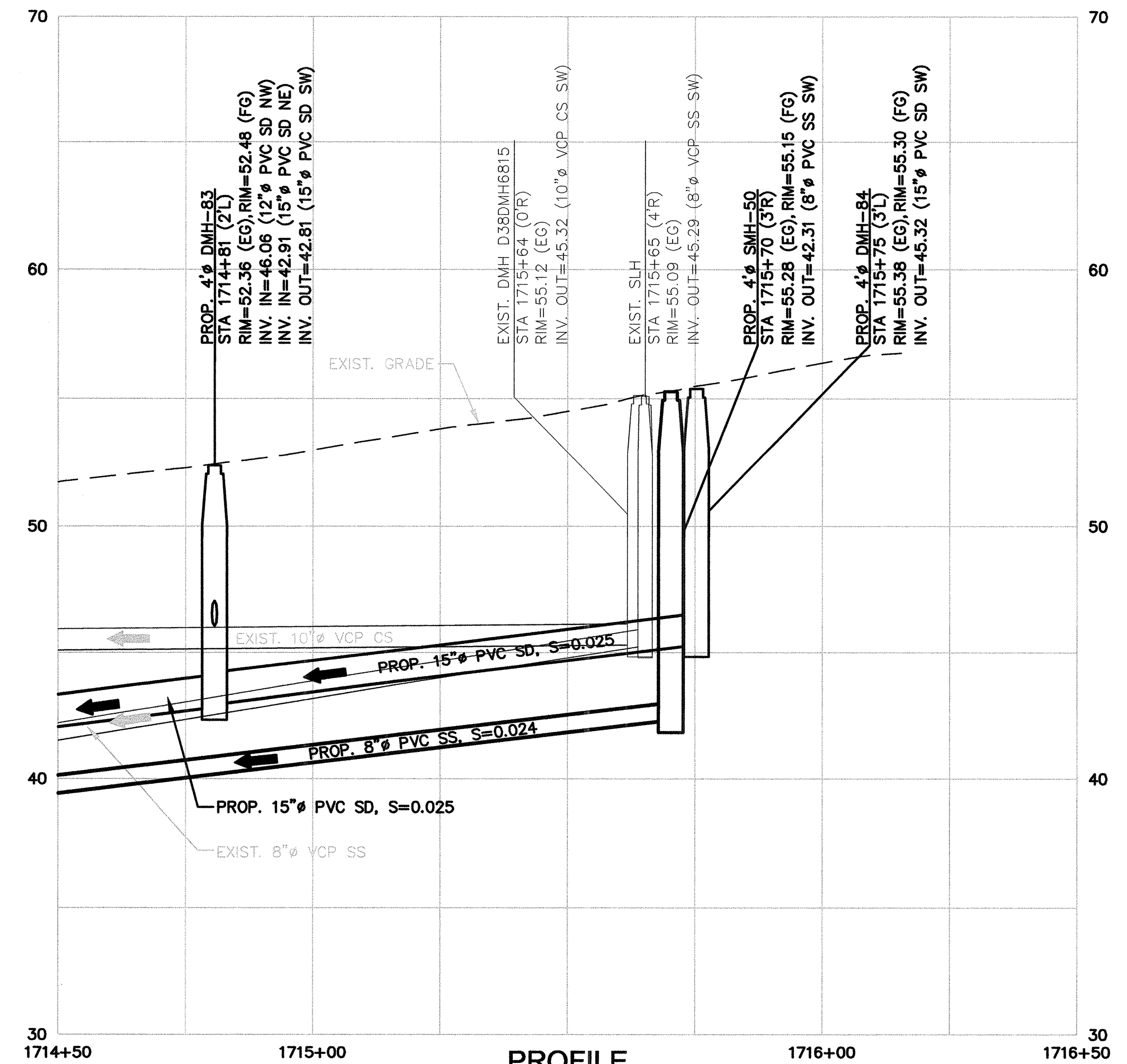


Client	CITY OF CAMBRIDGE, MASSACHUSETTS
Project	HURON B SEWER SEPARATION PROJECT CONTRACT NO. 8B
Drawing	CIVIL - PLAN AND PROFILE APPLETON ST STA 1710+00 TO 1714+50

Sheet	C-33
File No.	6089

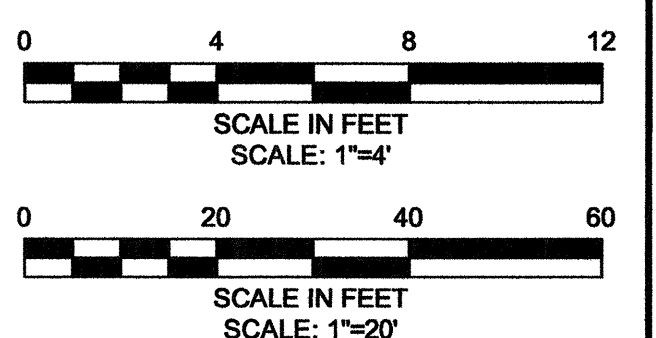


PLAN
SCALE: 1"=20'




PROFILE
HORIZONTAL SCALE: 1"=20'
VERTICAL SCALE: 1"=4'

NOTE:
1. IN ADDITION TO THOSE ILLICIT BUILDING LATERALS IDENTIFIED IN THE PLAN, THE FOLLOWING ADDRESSES HAVE BEEN IDENTIFIED AS HAVING ILLICIT SANITARY CONNECTIONS TO EXISTING OR PROPOSED STORM DRAINS THROUGH THE PROCESS OF DYE-TESTING AND BUILDING INSPECTION: 256 CONCORD AVENUE. CONTRACTOR TO REDIRECT THESE ILLICIT CONNECTIONS TO THE SANITARY SEWER.



CONFORMED SET

PLOT DATE=9/27/2013 10:52:40 AM USER=LASANDRA EDWARDS FILENAME=c:\pwworkdir\1030441\HURB_PP_C31-C34.dwg



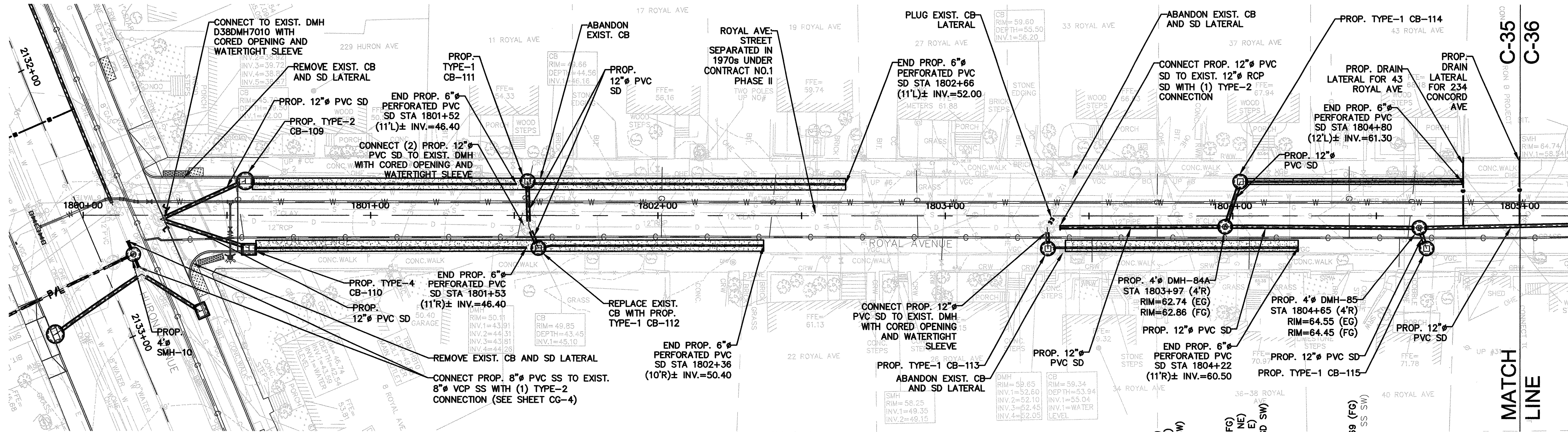
Scale	AS NOTED		
Date	APRIL 17, 2013		
Job No.	10501113		
Designed by	AMF		
Drawn by	MELINF		
Checked by	BCT	No.	Description
Approved by	MMC		REVISIONS



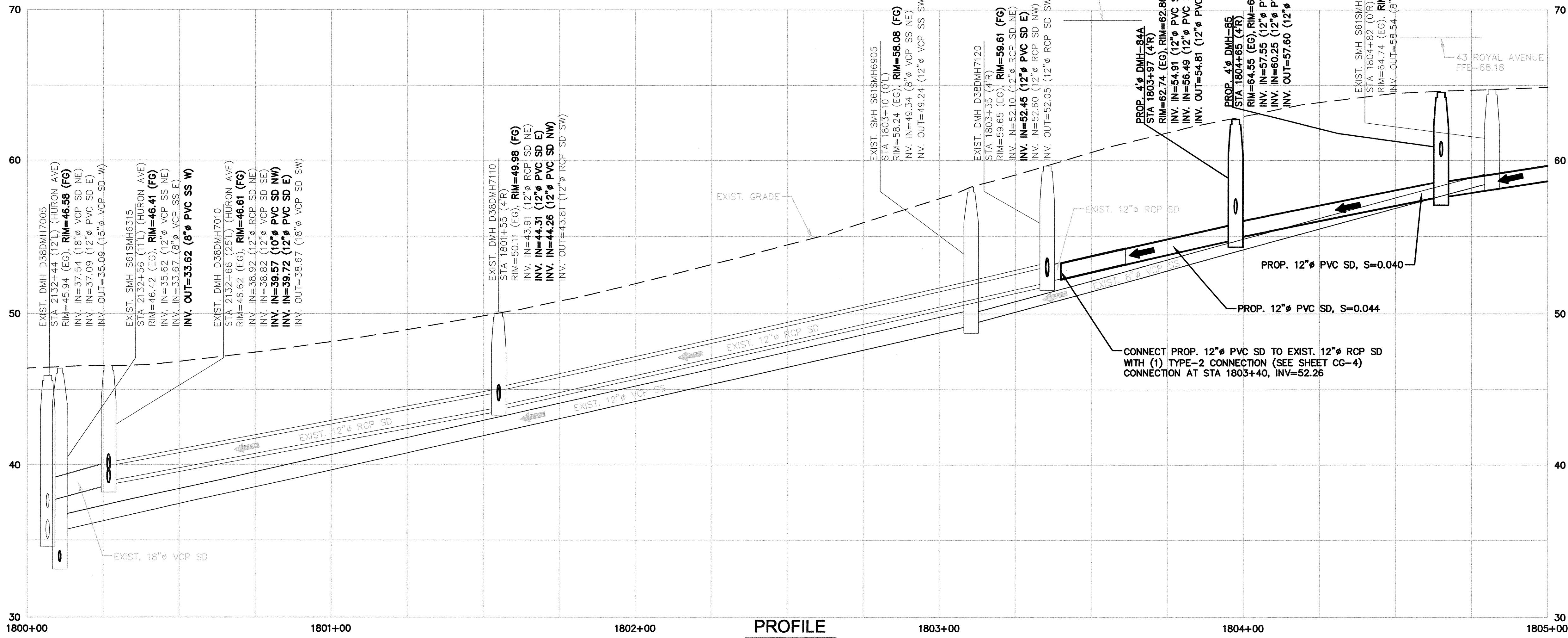
Client	CITY OF CAMBRIDGE, MASSACHUSETTS
Project	HURON B SEWER SEPARATION PROJECT CONTRACT NO. 8B
Drawing	CIVIL - PLAN AND PROFILE APPLETON ST STA 1714+50 TO 1716+50

Sheet	C-34
File No.	6089

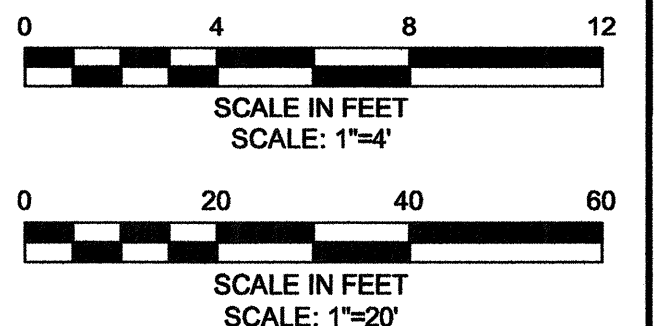
PLOT DATE=02/27/2013 10:54:19 AM USER=LASANDRA EDWARDS FILENAME=c:\pwork\dwg\103041\HURB_PP_C35-C36.dwg




PLAN
SCALE: 1"=20'



PROFILE
HORIZONTAL SCALE: 1"=20'
VERTICAL SCALE: 1"=4'



CONFORMED SET

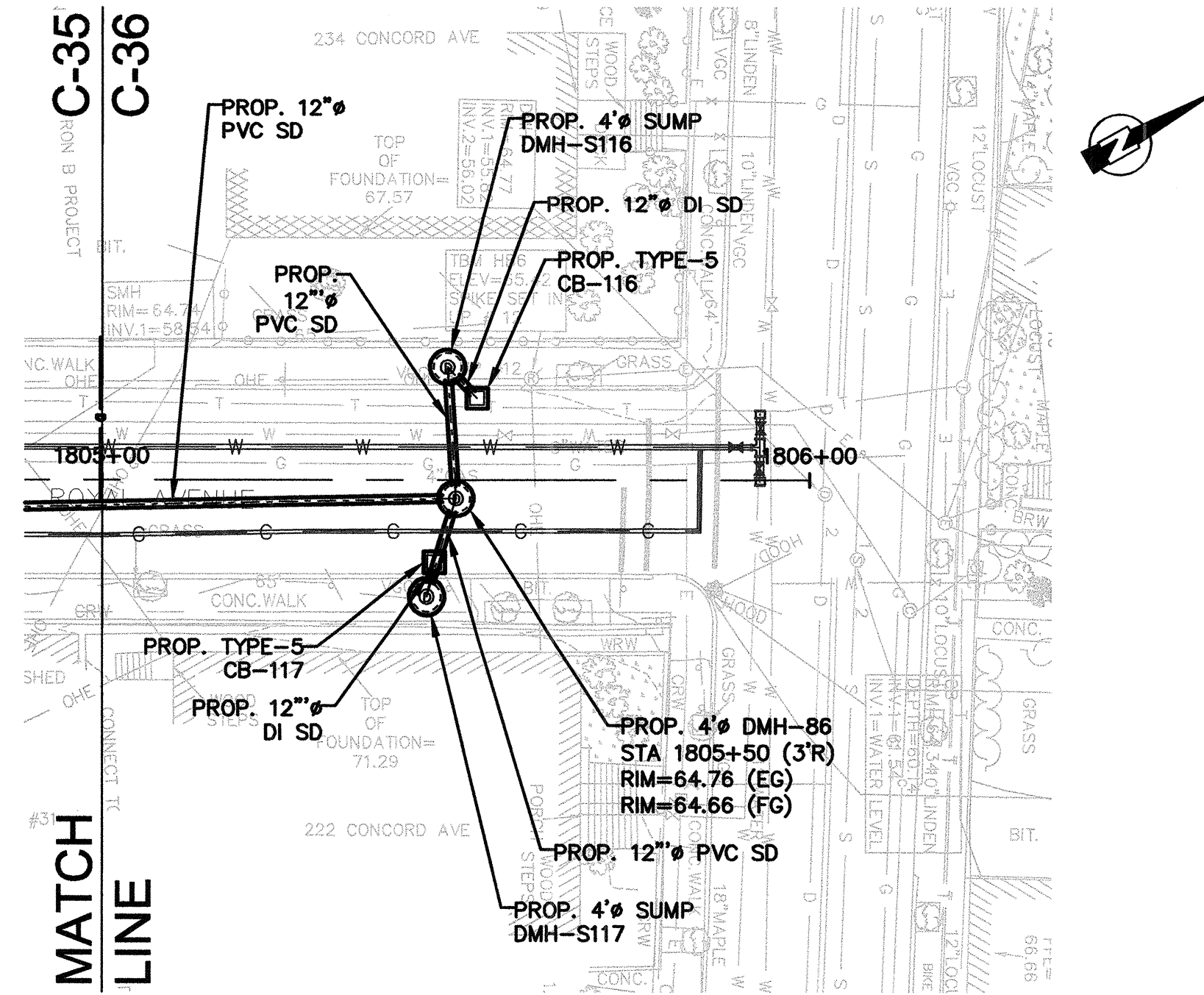


Scale	AS NOTED
Date	APRIL 17, 2013
Job No.	10501113
Designed by	AMF
Drawn by	MELNFT
Checked by	BCT
Approved by	MMC



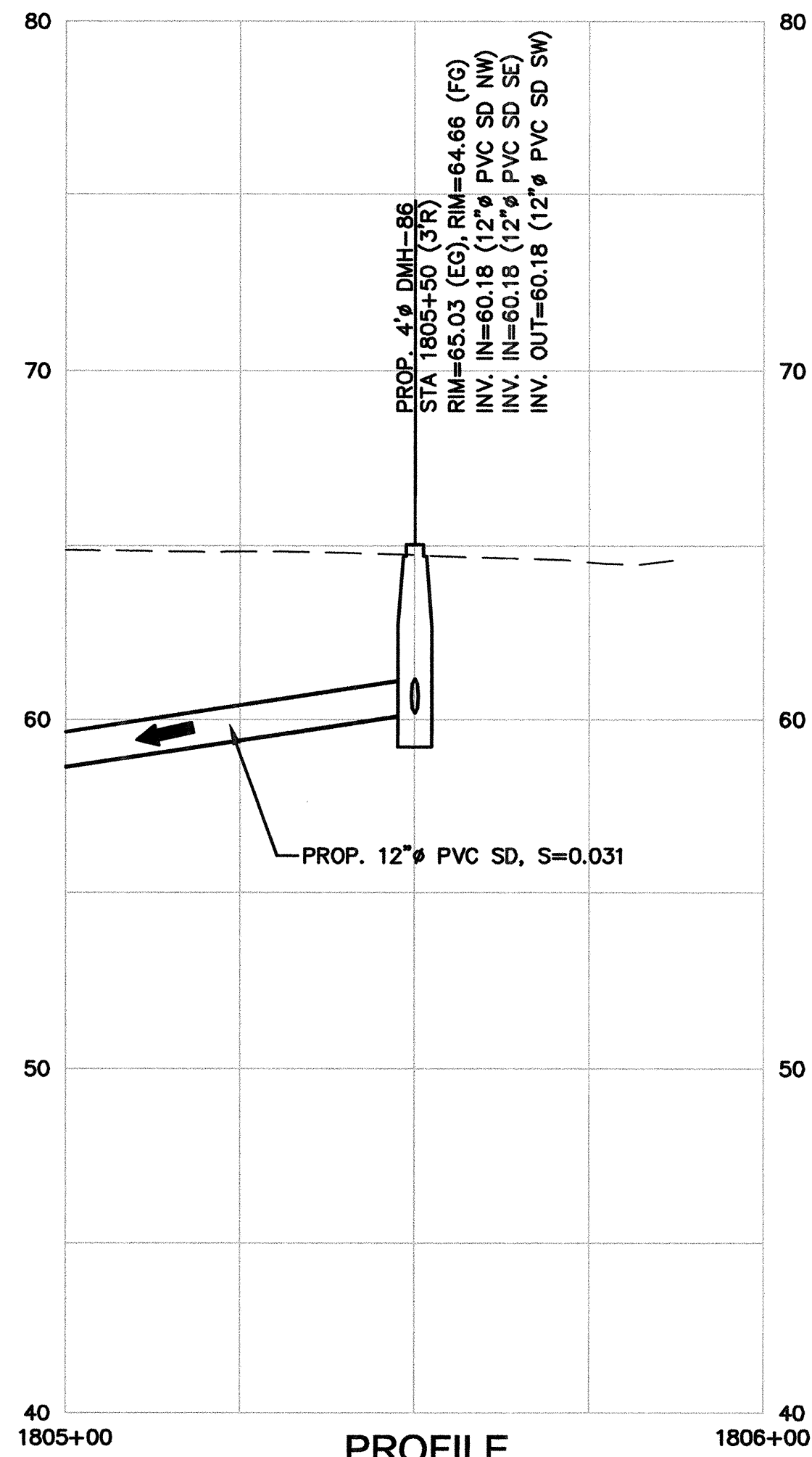
Client	CITY OF CAMBRIDGE, MASSACHUSETTS
Project	HURON B SEWER SEPARATION PROJECT CONTRACT NO. 8B
Drawing	CIVIL - PLAN AND PROFILE ROYAL AVE STA 1800+00 TO 1805+00

Sheet	C-35
File No.	6089



PLAN

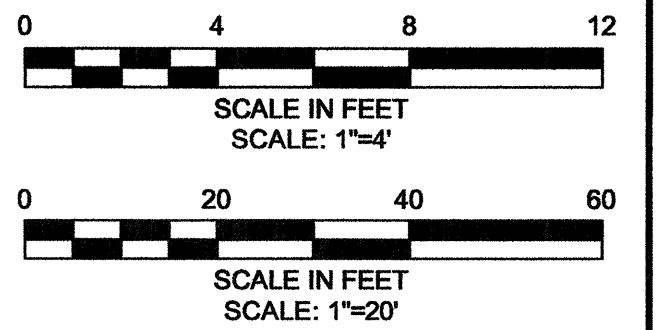
SCALE: 1"=20'



PROFILE


HORIZONTAL SCALE: 1"=20'
VERTICAL SCALE: 1"=4'

NOTE:
1. IN ADDITION TO THOSE ILLICIT BUILDING LATERALS IDENTIFIED IN THE PLAN, THE FOLLOWING ADDRESSES HAVE BEEN IDENTIFIED AS HAVING ILLICIT SANITARY CONNECTIONS TO EXISTING OR PROPOSED STORM DRAINS THROUGH THE PROCESS OF DYE-TESTING AND BUILDING INSPECTION: 222 CONCORD AVENUE, 234 CONCORD AVENUE. CONTRACTOR TO REDIRECT THESE ILLICIT CONNECTIONS TO THE SANITARY SEWER.



CONFORMED SET

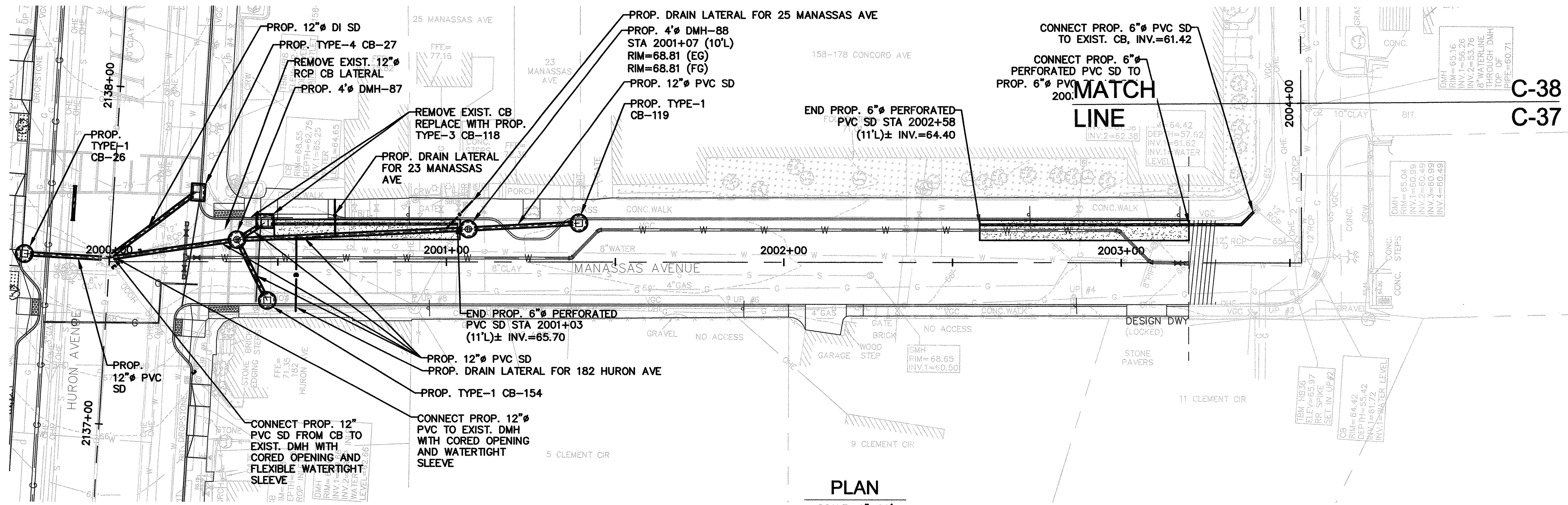
PLOT DATE=02/27/2013 10:55:05 AM USER=LASANDRA EDWARDS FILENAME=c:\pwworkdir\103041\HURB_PP_C35-C36.dwg



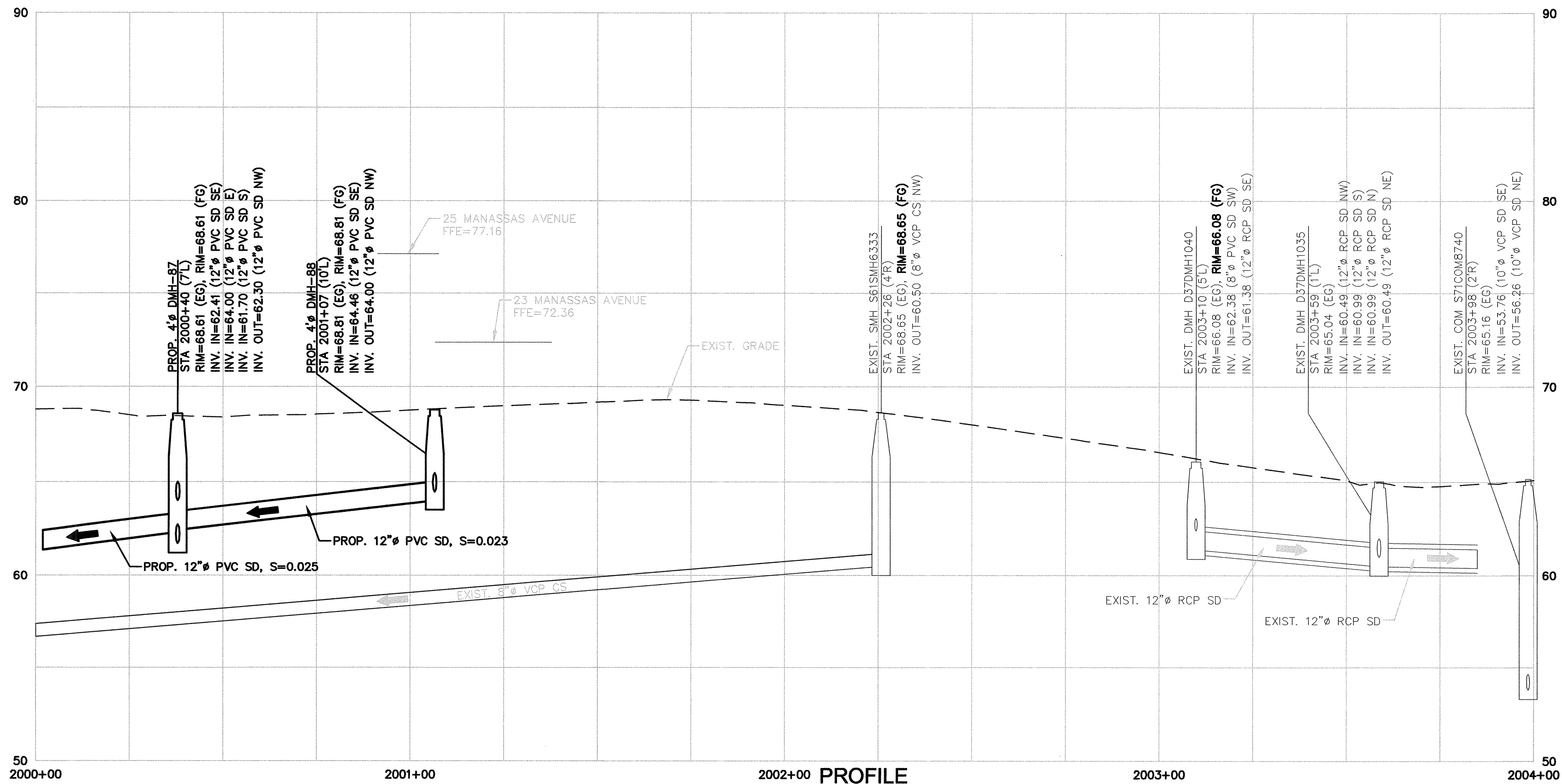
Scale	AS NOTED		
Date	APRIL 17, 2013		
Job No.	10501113		
Designed by	AMF		
Drawn by	MELWFT		
Checked by	BCT	No.	Description
Approved by	MMC		Date



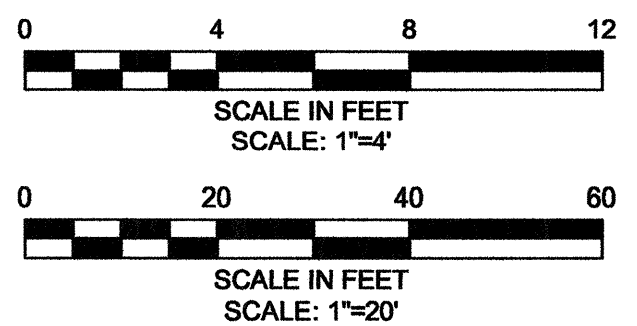
Client	CITY OF CAMBRIDGE, MASSACHUSETTS	Sheet	C-36
Project	HURON B SEWER SEPARATION PROJECT CONTRACT NO. 8B	File No.	6089
Drawing	CIVIL - PLAN AND PROFILE ROYAL AVE STA 1805+00 TO 1806+00		



PLAN
SCALE: 1"=20'



PROFILE
HORIZONTAL SCALE: 1"=20'
VERTICAL SCALE: 1"=4'



CONFORMED SET

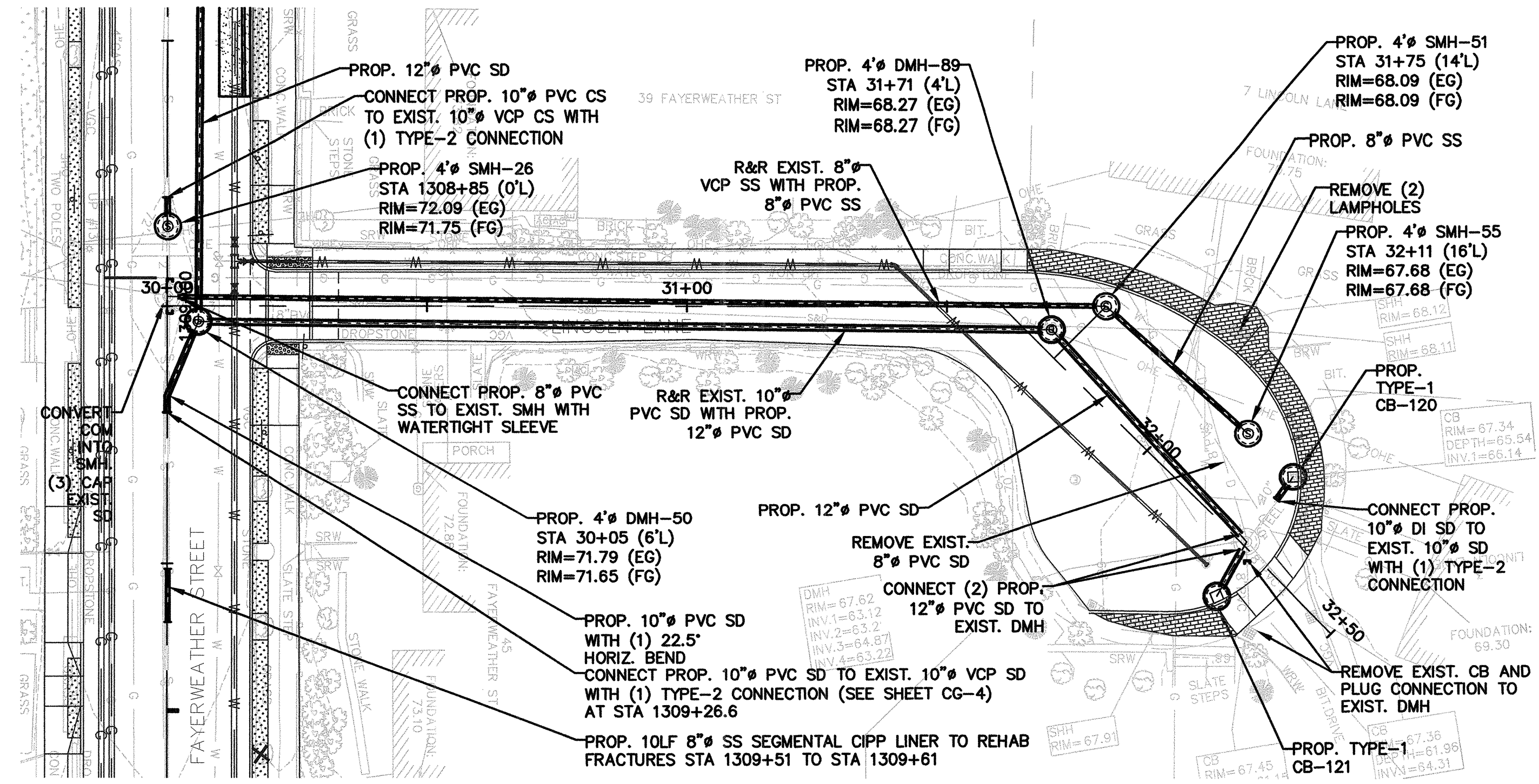
PLOT DATE=02/27/2013 10:56:40 AM USER=LASANDRA EDWARDS FILENAME=c:\pwworkdir\103041\HURB_PP_C37-C38.dwg



Scale	AS NOTED		
Date	APRIL 17, 2013		
Job No.	10501113		
Designed by	AMF		
Drawn by	MELNFT		
Checked by	BCT	No.	Description
Approved by	MMC		REVISIONS

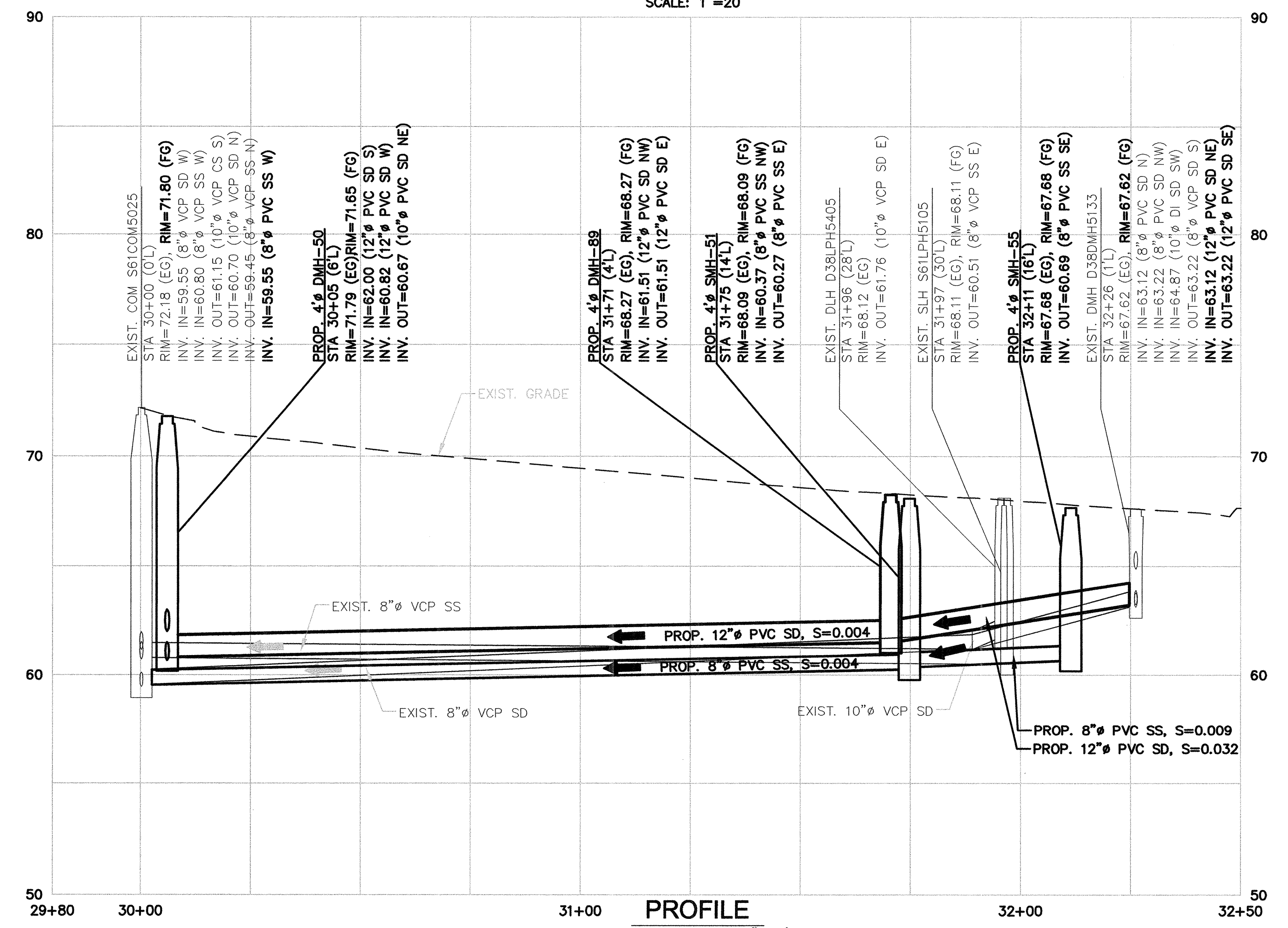


Client	CITY OF CAMBRIDGE, MASSACHUSETTS	Sheet	C-37
Project	HURON B SEWER SEPARATION PROJECT CONTRACT NO. 8B	File No.	6089
Drawing	CIVIL - PLAN AND PROFILE MANASSAS AVE STA 2000+00 TO STA 2004+00		



PLAN

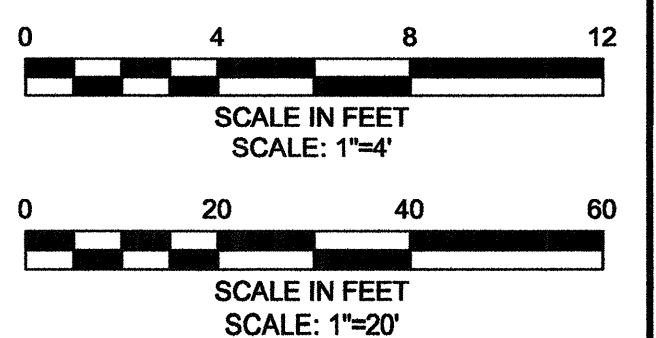
SCALE: 1"=20'



PROFILE


HORIZONTAL SCALE: 1"=20'
VERTICAL SCALE: 1"=4'

NOTE:
1. CONTRACTOR TO COORDINATE ACCESS TO PROPERTIES WITH LOCAL RESIDENTS.




CONFORMED SET

PLOT DATE=02/27/2013 10:57:24 AM USER=LASANDRA EDWARDS FILENAME=c:\pwworkdir\103041\HURB_PP_C37-C38.dwg



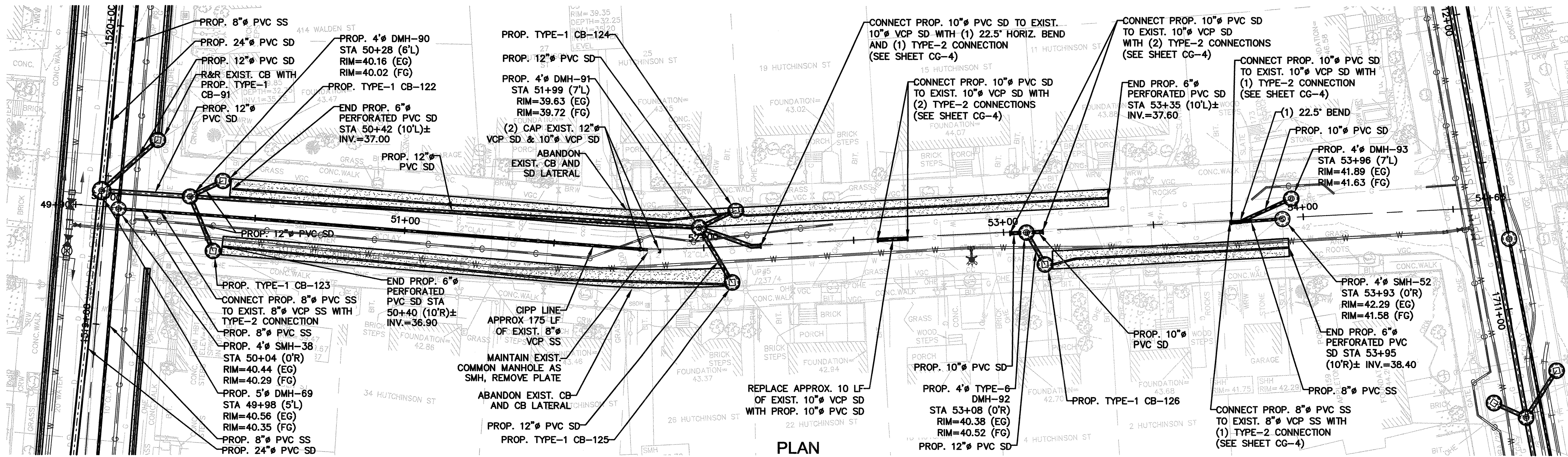
Scale	AS NOTED
Date	APRIL 17, 2013
Job No.	10501113
Designed by	AMF
Drawn by	MEL/WFT
Checked by	BCT
Approved by	MMC

No.	Description	Date
	REVISIONS	



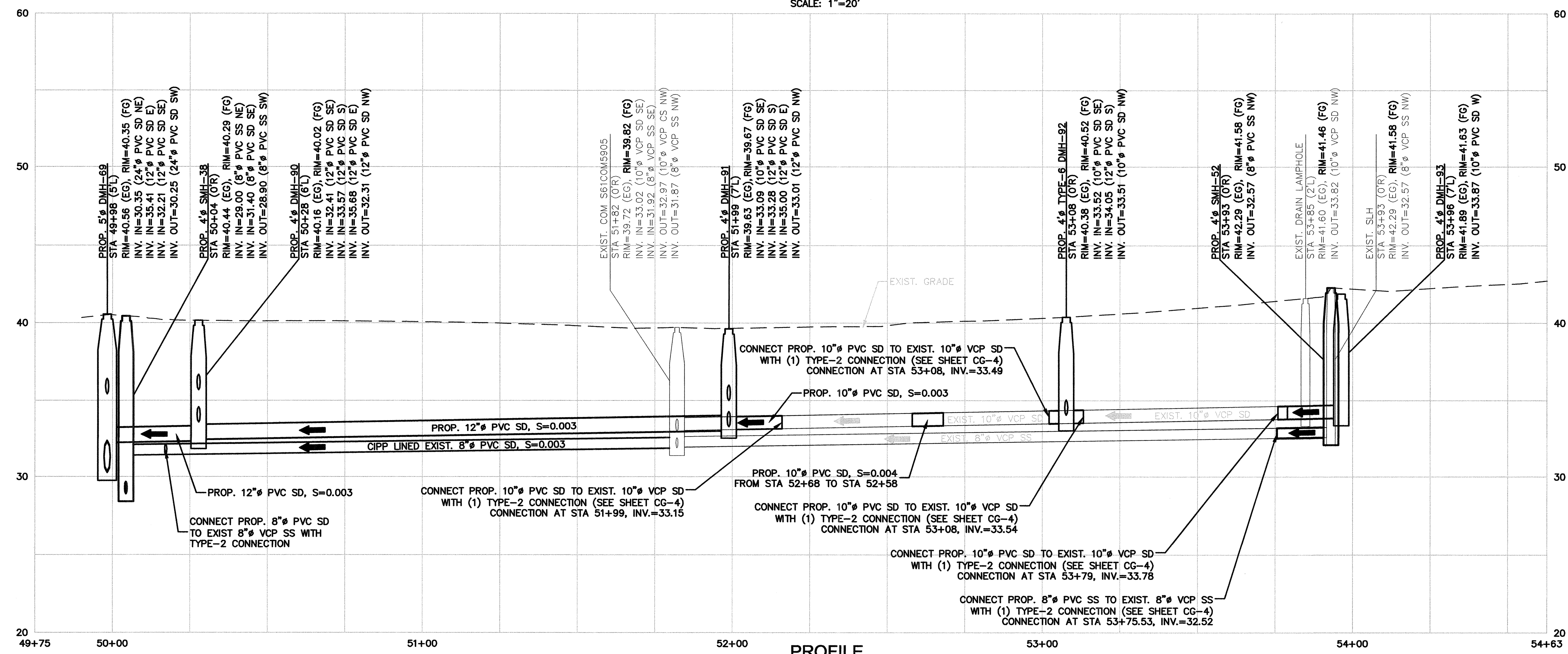
Client	CITY OF CAMBRIDGE, MASSACHUSETTS
Project	HURON B SEWER SEPARATION PROJECT CONTRACT NO. 8B
Drawing	CIVIL - PLAN AND PROFILE LINCOLN LN STA 30+00 TO 32+50

Sheet	C-38
File No.	6089

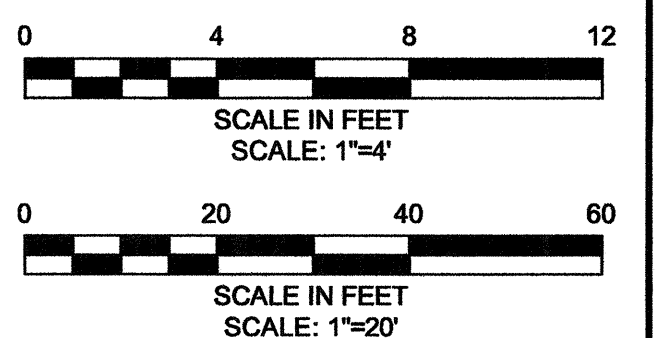


PLAN
SCALE: 1"=20'

NOTE:
1. IN ADDITION TO THOSE ILLICIT BUILDING LATERALS IDENTIFIED IN THE PLAN, THE FOLLOWING ADDRESSES HAVE BEEN IDENTIFIED AS HAVING ILLICIT SANITARY CONNECTIONS TO EXISTING OR PROPOSED STORM DRAINS THROUGH THE PROCESS OF DYE-TESTING AND BUILDING INSPECTION: 4 HUTCHINSON STREET. CONTRACTOR TO REDIRECT THESE ILLICIT CONNECTIONS TO THE SANITARY SEWER.




PROFILE
HORIZONTAL SCALE: 1"=20'
VERTICAL SCALE: 1"=4'



CONFORMED SET

PLOT DATE=8/27/2013 10:56:53 AM USER=LASANDRA EDWARDS FILENAME=c:\pwworkdir\01030441\HURR_PP_C39.dwg

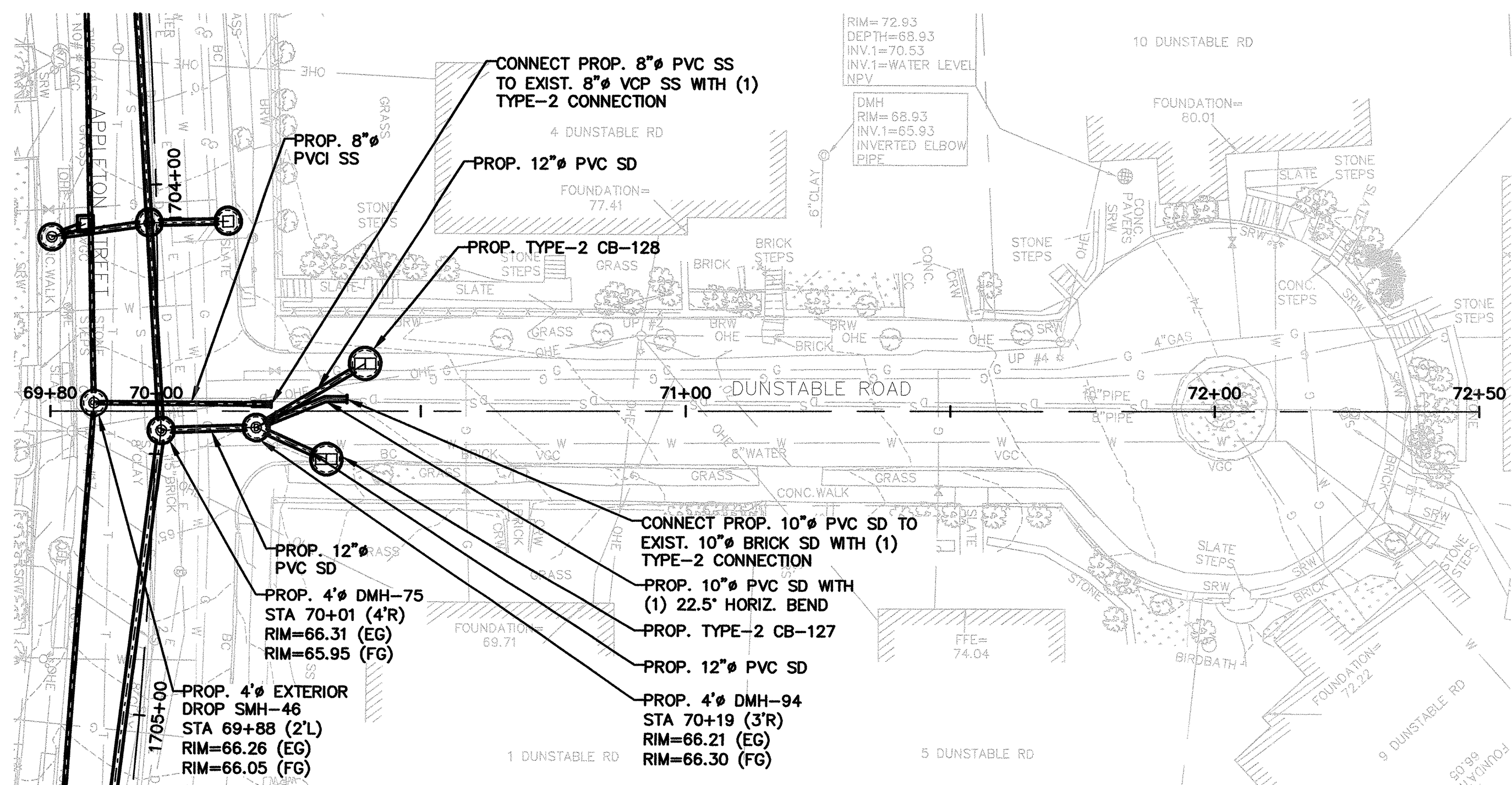


Scale	AS NOTED
Date	APRIL 17, 2013
Job No.	10501113
Designed by	AMF
Drawn by	MELNFT
Checked by	BCT
Approved by	MMC

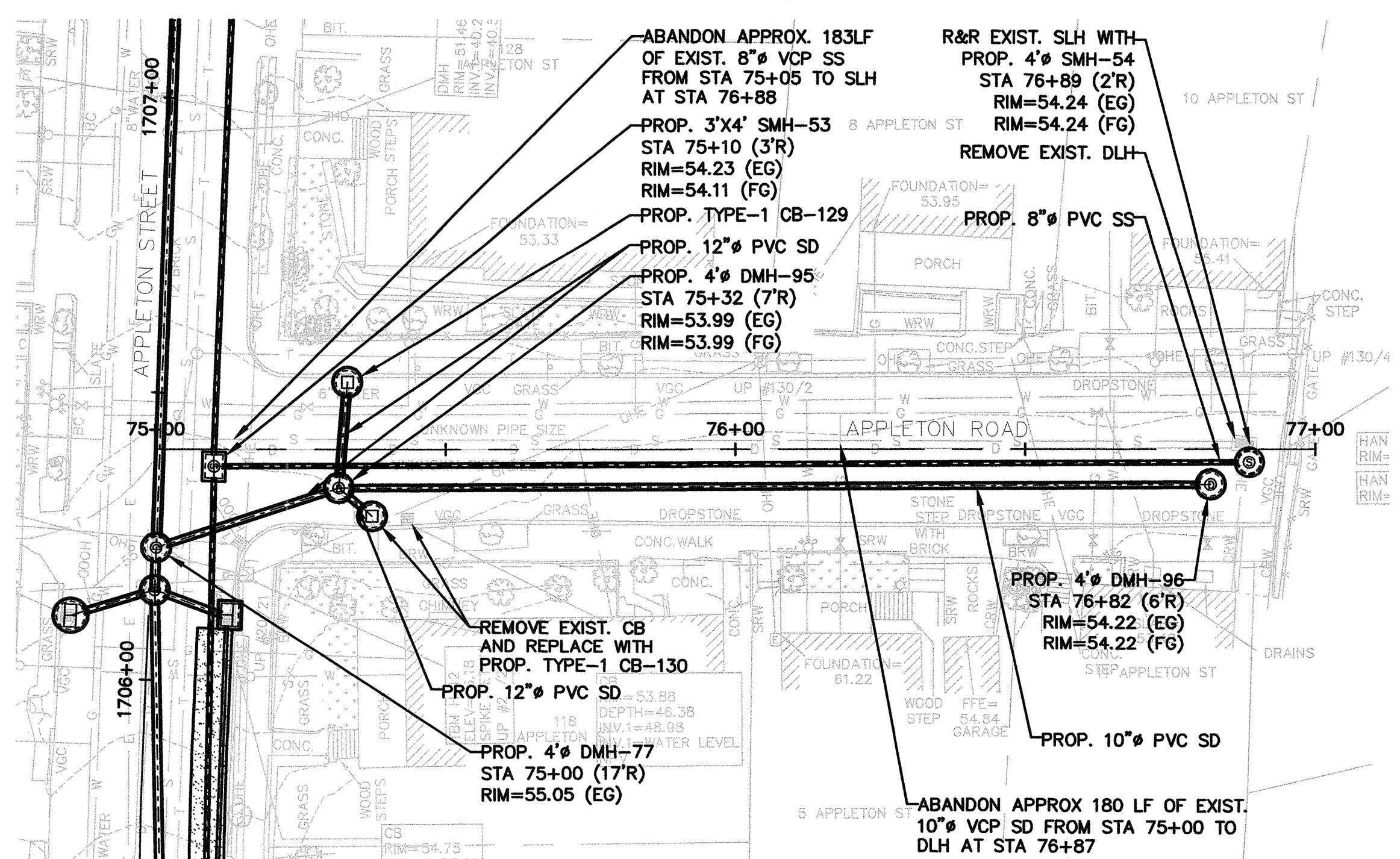


Client	CITY OF CAMBRIDGE, MASSACHUSETTS
Project	HURON B SEWER SEPARATION PROJECT CONTRACT NO. 8B
Drawing	CIVIL - PLAN AND PROFILE HUTCHINSON ST STA 50+00 TO STA 54+63

Sheet	C-39
File No.	6089

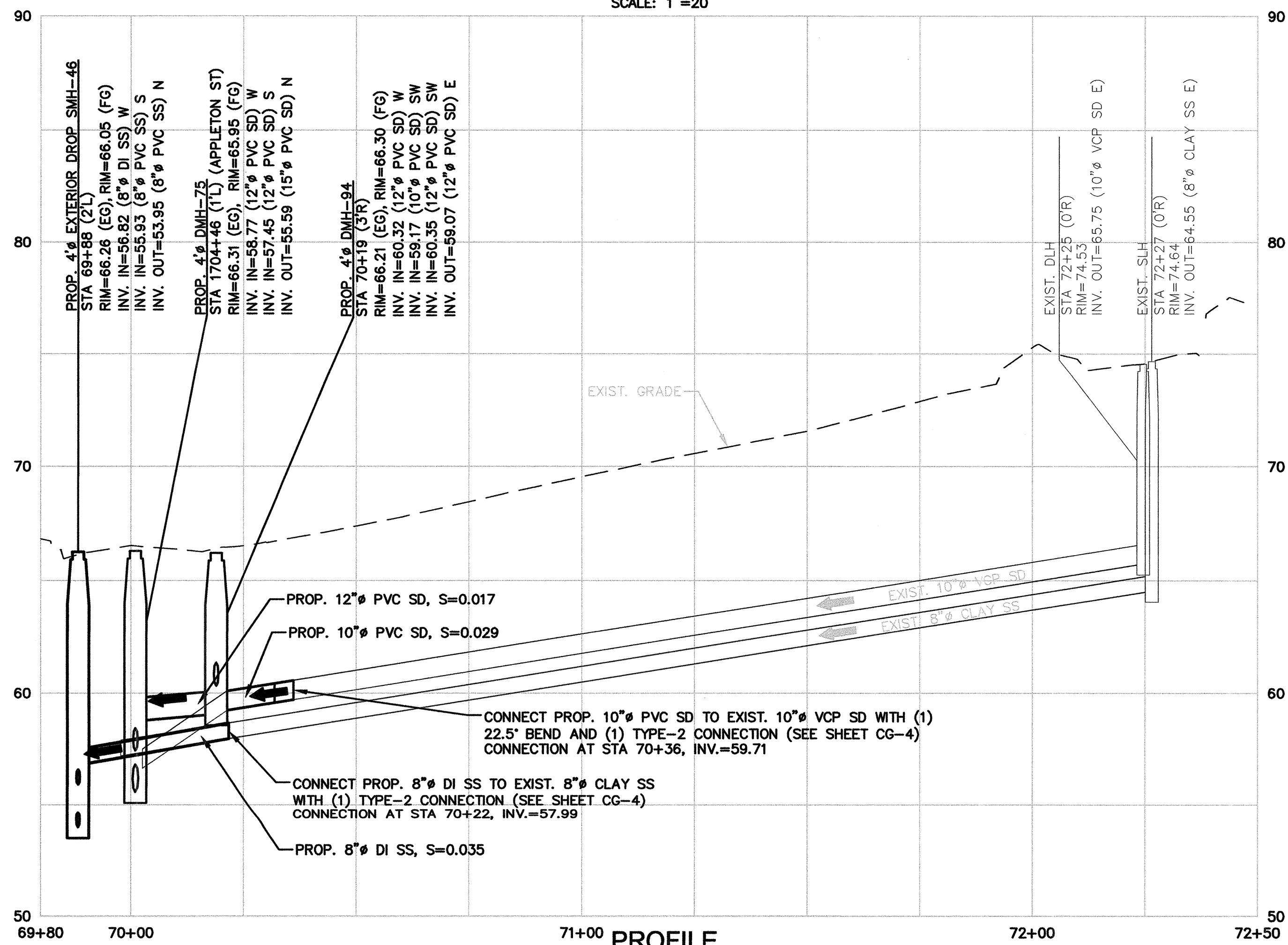


PLAN
SCALE: 1"=20'

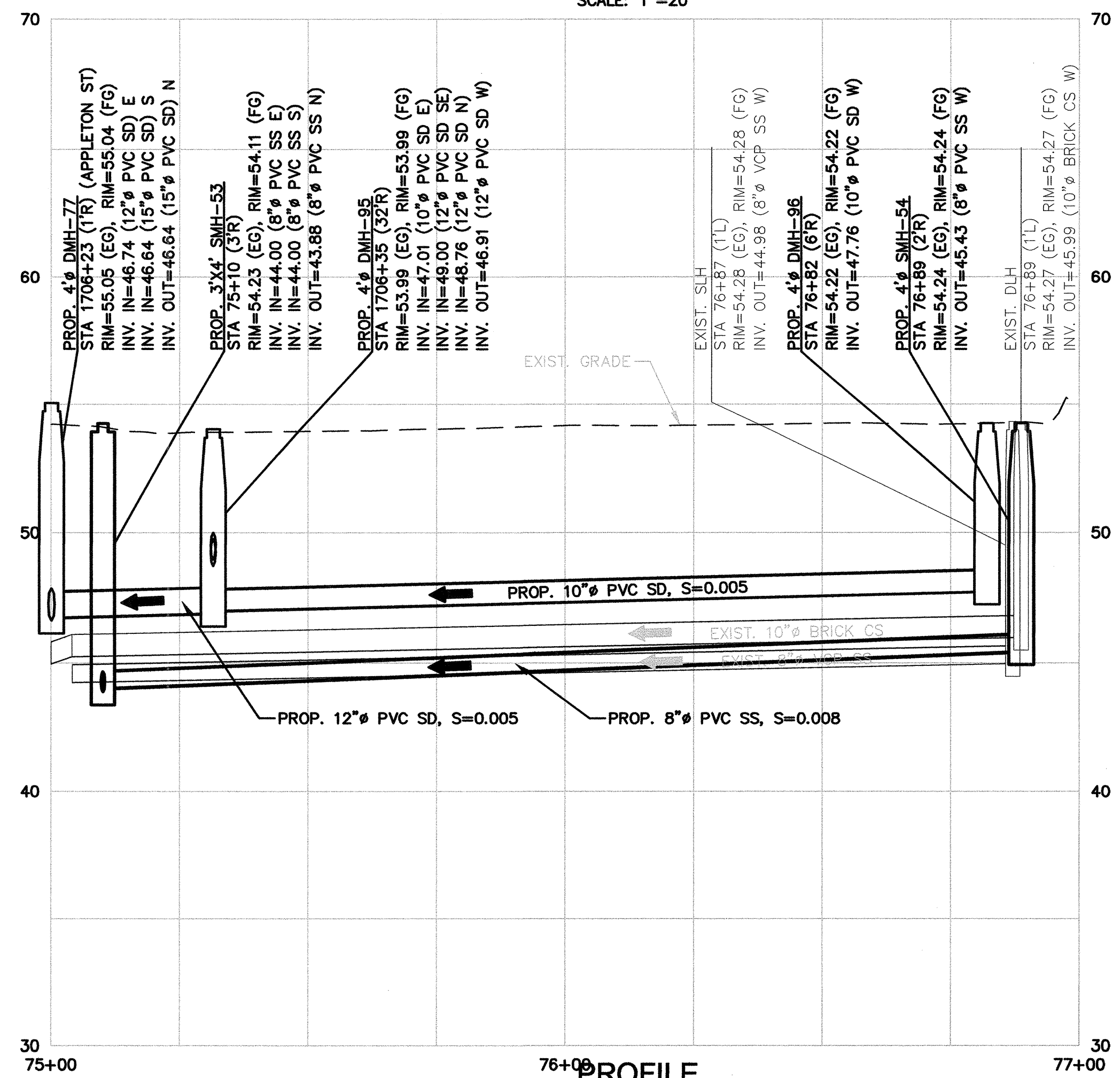


PLAN
SCALE: 1"=20'

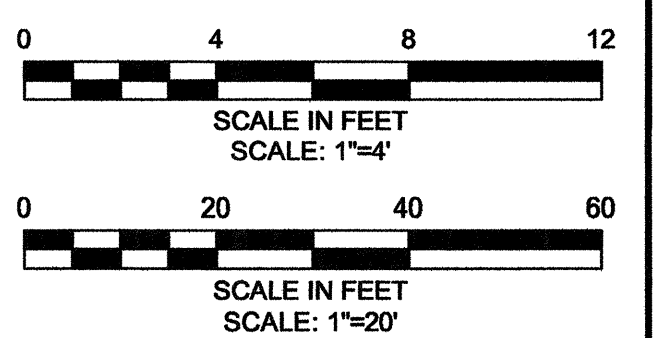
- NOTES:**
- IN ADDITION TO THOSE ILLICIT BUILDING LATERALS IDENTIFIED IN THE PLAN, THE FOLLOWING ADDRESSES HAVE BEEN IDENTIFIED AS HAVING ILLICIT SANITARY CONNECTIONS TO EXISTING OR PROPOSED STORM DRAINS THROUGH THE PROCESS OF DYE-TESTING AND BUILDING INSPECTION: 4 DUNSTABLE ROAD, 9 DUNSTABLE ROAD. CONTRACTOR TO REDIRECT THESE ILLICIT CONNECTIONS TO THE SANITARY SEWER.
 - CONTRACTOR TO COORDINATE ACCESS TO PROPERTIES WITH LOCAL RESIDENTS.



PROFILE
HORIZONTAL SCALE: 1"=20'
VERTICAL SCALE: 1"=4'



PROFILE
HORIZONTAL SCALE: 1"=20'
VERTICAL SCALE: 1"=4'



CONFORMED SET

PLOT DATE=02/27/2013 11:01:00 AM USER=LASANDRA EDWARDS FILENAME=c:\pwworking\103041\HURB_PP_C40.dwg

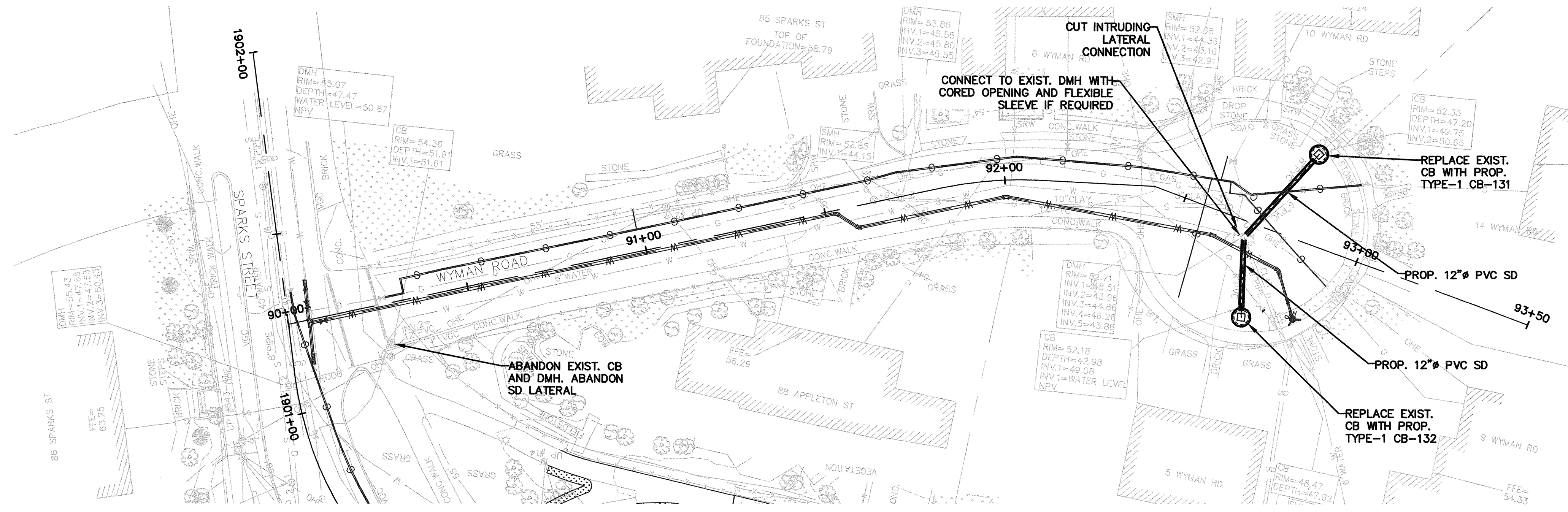


Scale	AS NOTED
Date	APRIL 17, 2013
Job No.	10501113
Designed by	AMF
Drawn by	MEL/NFT
Checked by	BCT
Approved by	MMC



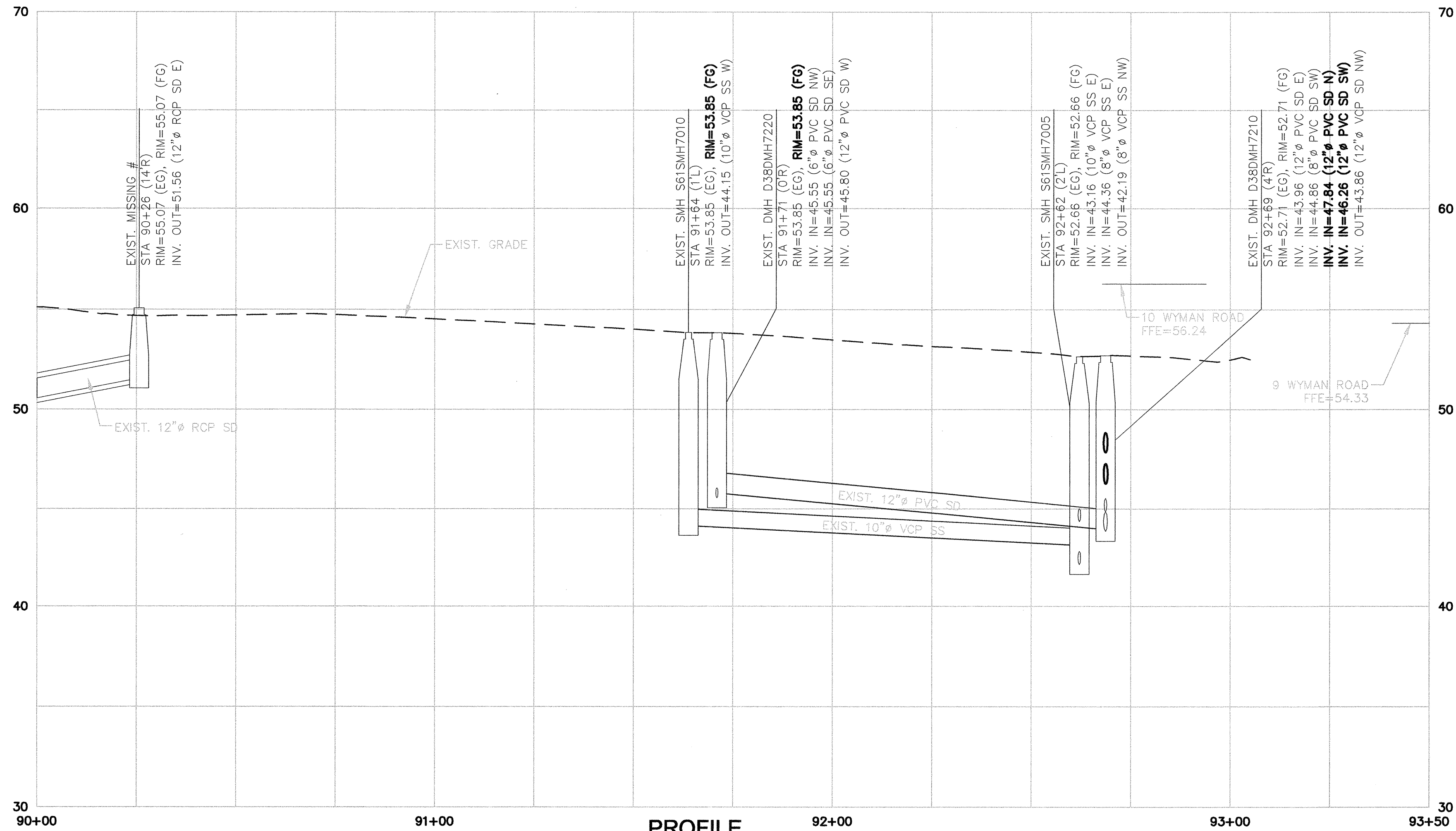
Client	CITY OF CAMBRIDGE, MASSACHUSETTS
Project	HURON B SEWER SEPARATION PROJECT CONTRACT NO. 8B
Drawing	CIVIL - PLAN AND PROFILE DUNSTABLE RD STA 70+00 TO STA 72+50 APPLETON RD STA 75+00 TO 77+00

Sheet	C-40
File No.	6089



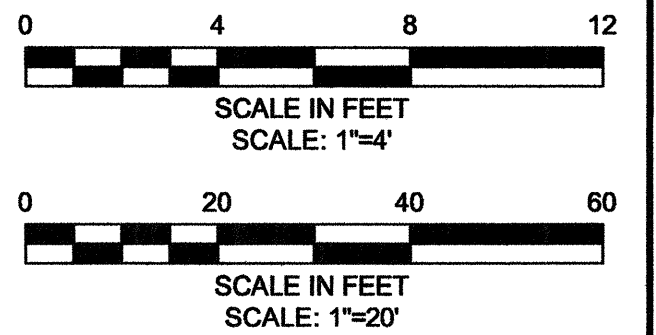
PLAN

SCALE: 1"=20'




PROFILE

HORIZONTAL SCALE: 1"=20'
VERTICAL SCALE: 1"=4'




CONFORMED SET

PLOT DATE=8/27/2013 11:02:28 AM USER=LASANDRA EDWARDS FILENAME=c:\pwworkdir\103044\HURB_PP_C41.dwg

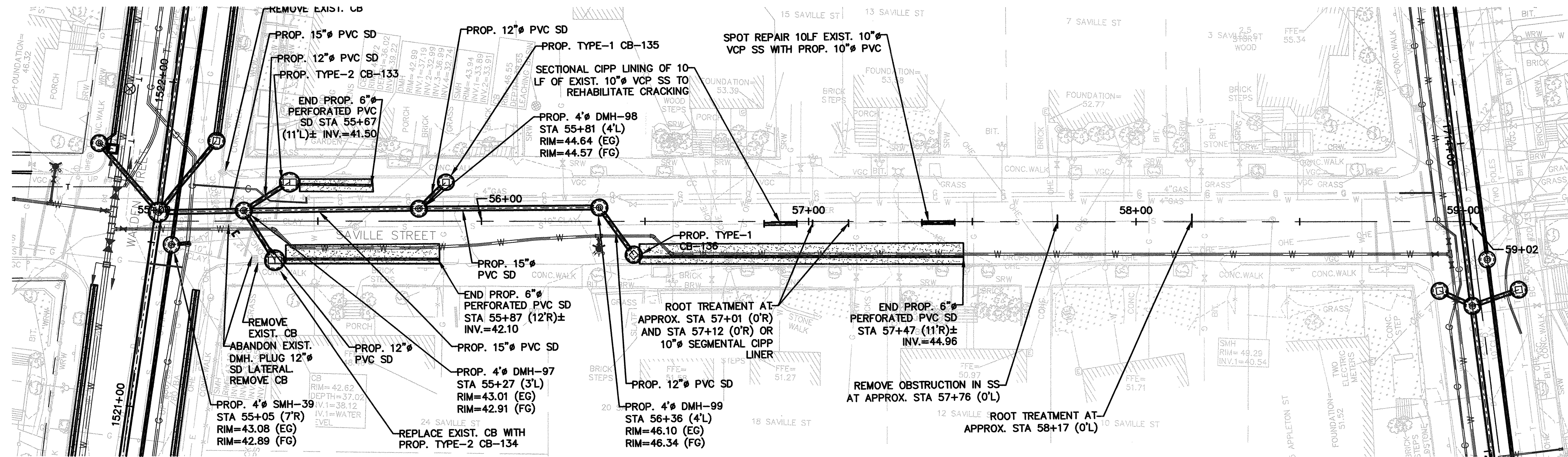


Scale	AS NOTED	Date	APRIL 17, 2013
Job No.	10501113	Designed by	AMF
Drawn by	MEL/NFT	Checked by	BCT
Approved by	MMC		

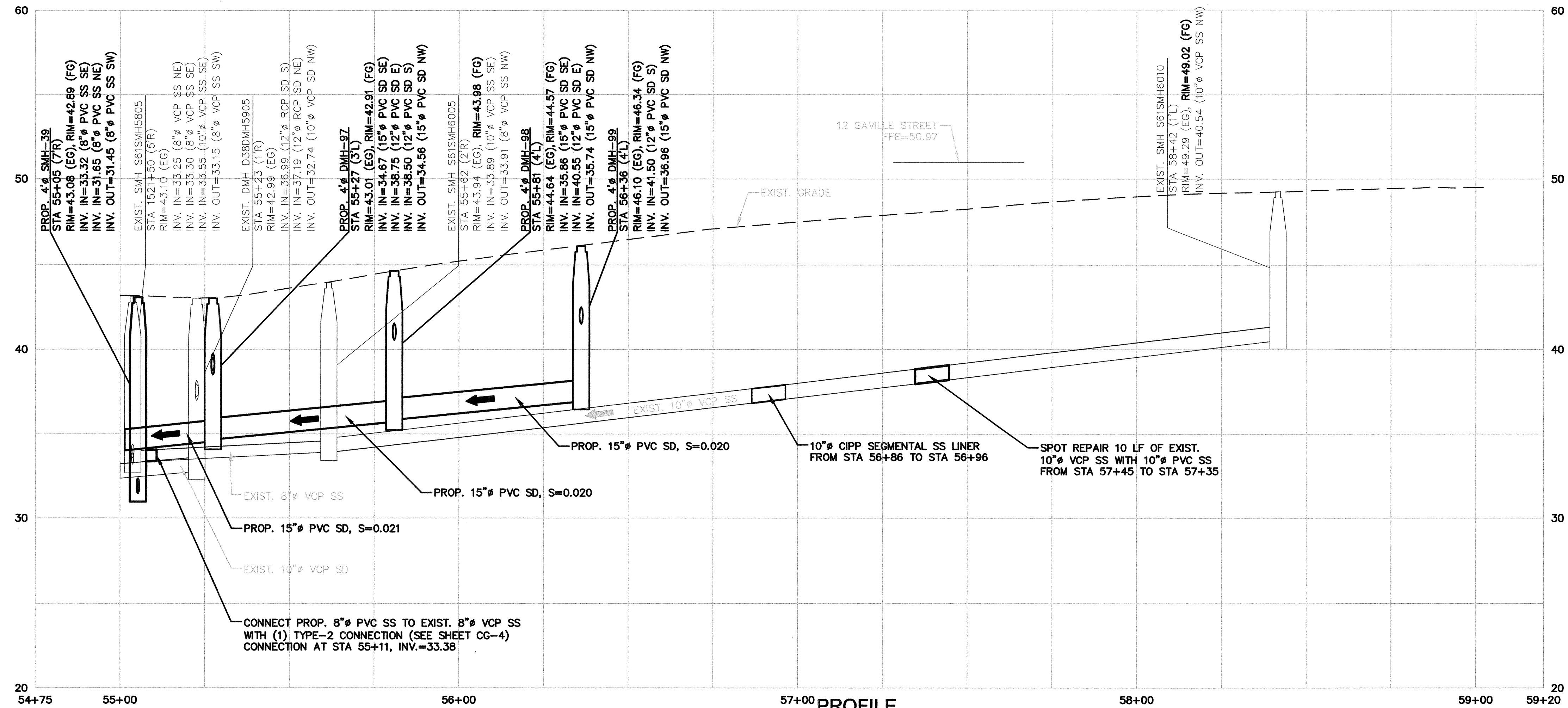


Client	CITY OF CAMBRIDGE, MASSACHUSETTS
Project	HURON B SEWER SEPARATION PROJECT CONTRACT NO. 8B
Drawing	CIVIL - PLAN AND PROFILE WYMAN RD STA 90+00 TO STA 93+50

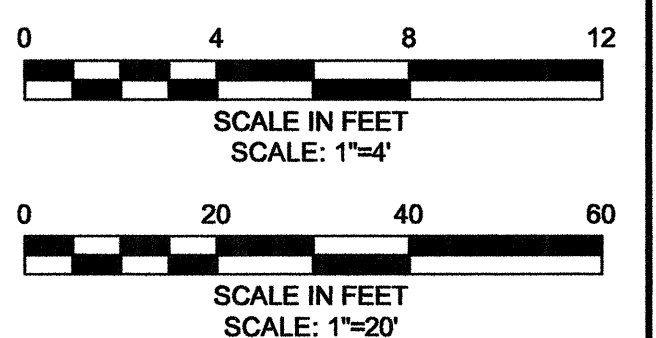
Sheet	C-41
File No.	6089



PLAN
SCALE: 1"=20'




PROFILE
HORIZONTAL SCALE: 1"=20'
VERTICAL SCALE: 1"=4'



CONFORMED SET

PLOT DATE=8/27/2013 11:03:56 AM USER=LASANDRA EDWARDS FILENAME=c:\pwworking\103044\HURB_PP_C42.dwg

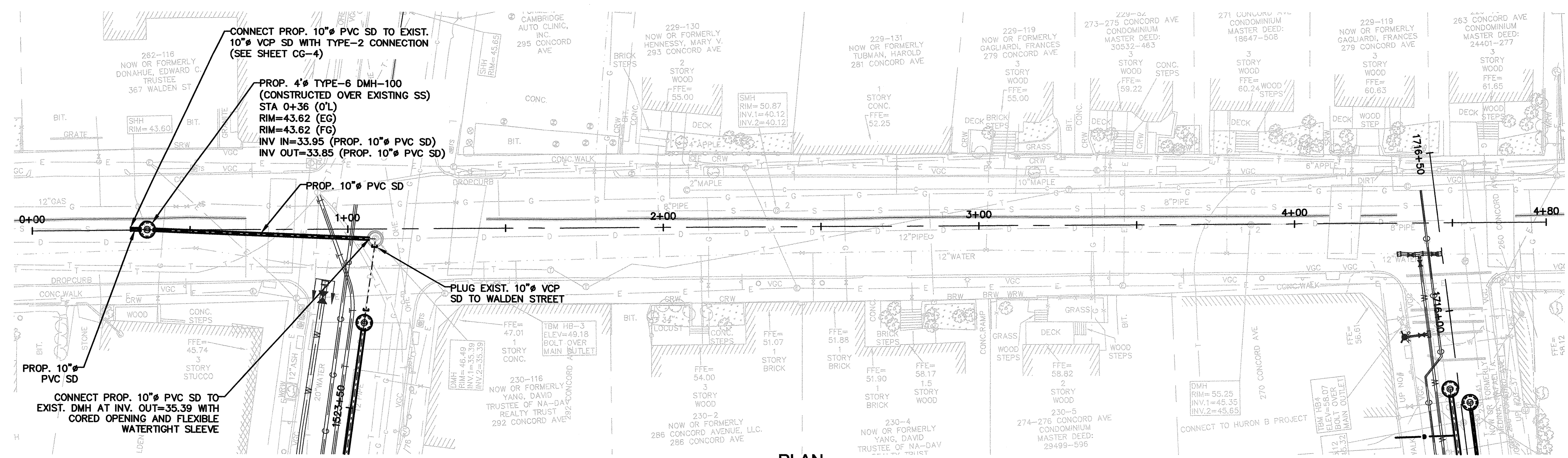



Scale	AS NOTED
Date	APRIL 17, 2013
Job No.	10501113
Designed by	AMF
Drawn by	MELNFT
Checked by	BCT
Approved by	MMC

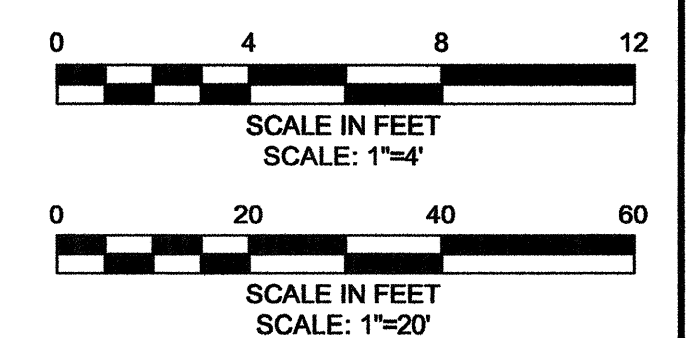
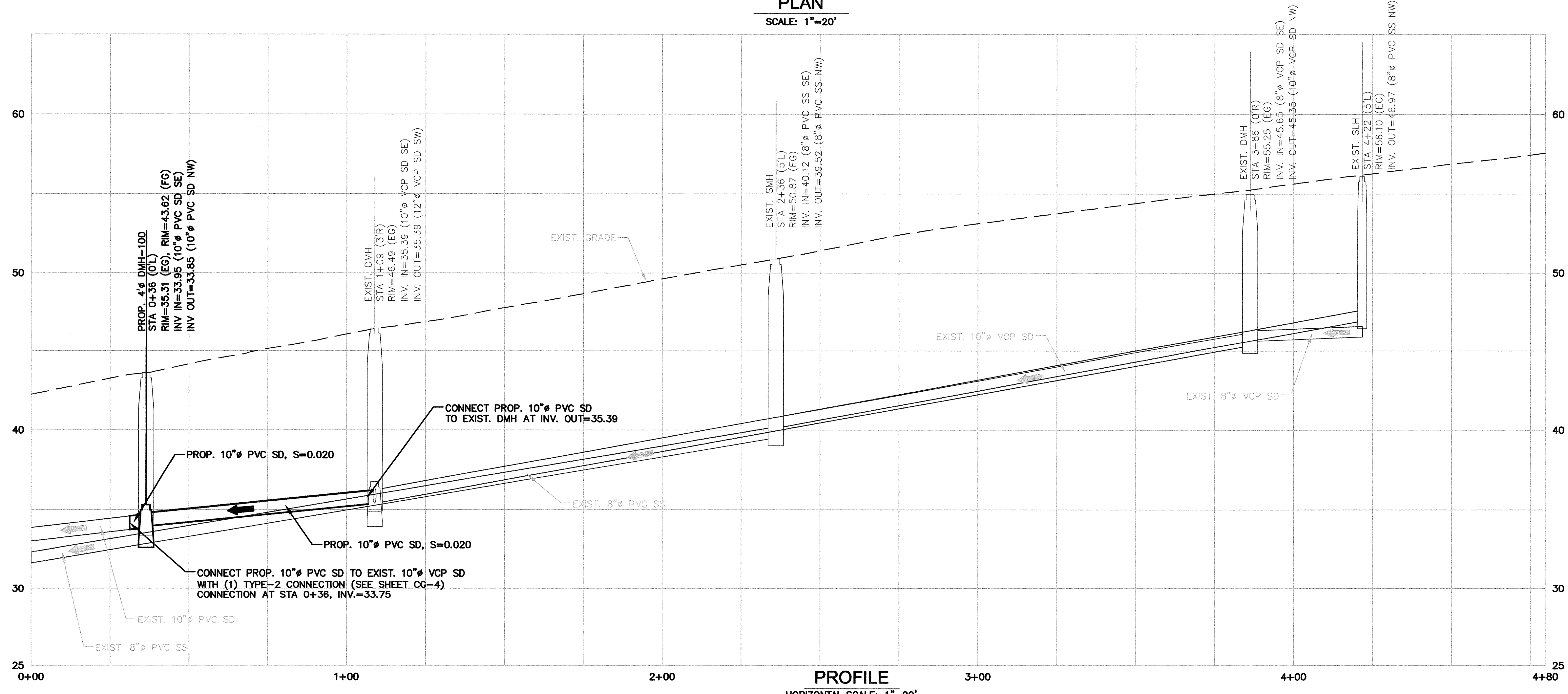


Client	CITY OF CAMBRIDGE, MASSACHUSETTS
Project	HURON B SEWER SEPARATION PROJECT CONTRACT NO. 8B
Drawing	CIVIL - PLAN AND PROFILE SAVILLE ST STA 55+00 TO STA 59+02

Sheet	C-42
File No.	6089




PLAN
 SCALE: 1"=20'




CONFORMED SET

PLOT DATE=02/27/2013 11:28:18 AM USER=LASANDRA EDWARDS FILENAME=C:\pwworkdir\103044\HURB_PP_C43.dwg



Scale	AS NOTED		
Date	APRIL 17, 2013		
Job No.	10501113		
Designed by	AMF		
Drawn by	NFT		
Checked by	BCT	No.	Description
Approved by	MMC		Date
REVISIONS			



Client	CITY OF CAMBRIDGE, MASSACHUSETTS	Sheet	
Project	HURON B SEWER SEPARATION PROJECT CONTRACT NO. 8B		C-43
Drawing	CIVIL - PLAN AND PROFILE CONCORD AVE STA 0+00 TO STA 04+80	File No.	6089