


Legend

Thursday Count

7:00 AM % Occupied

- 0-50%
- 51-75%
- 76-85%
- 86-100%
- Overcapacity
-  Disability Space

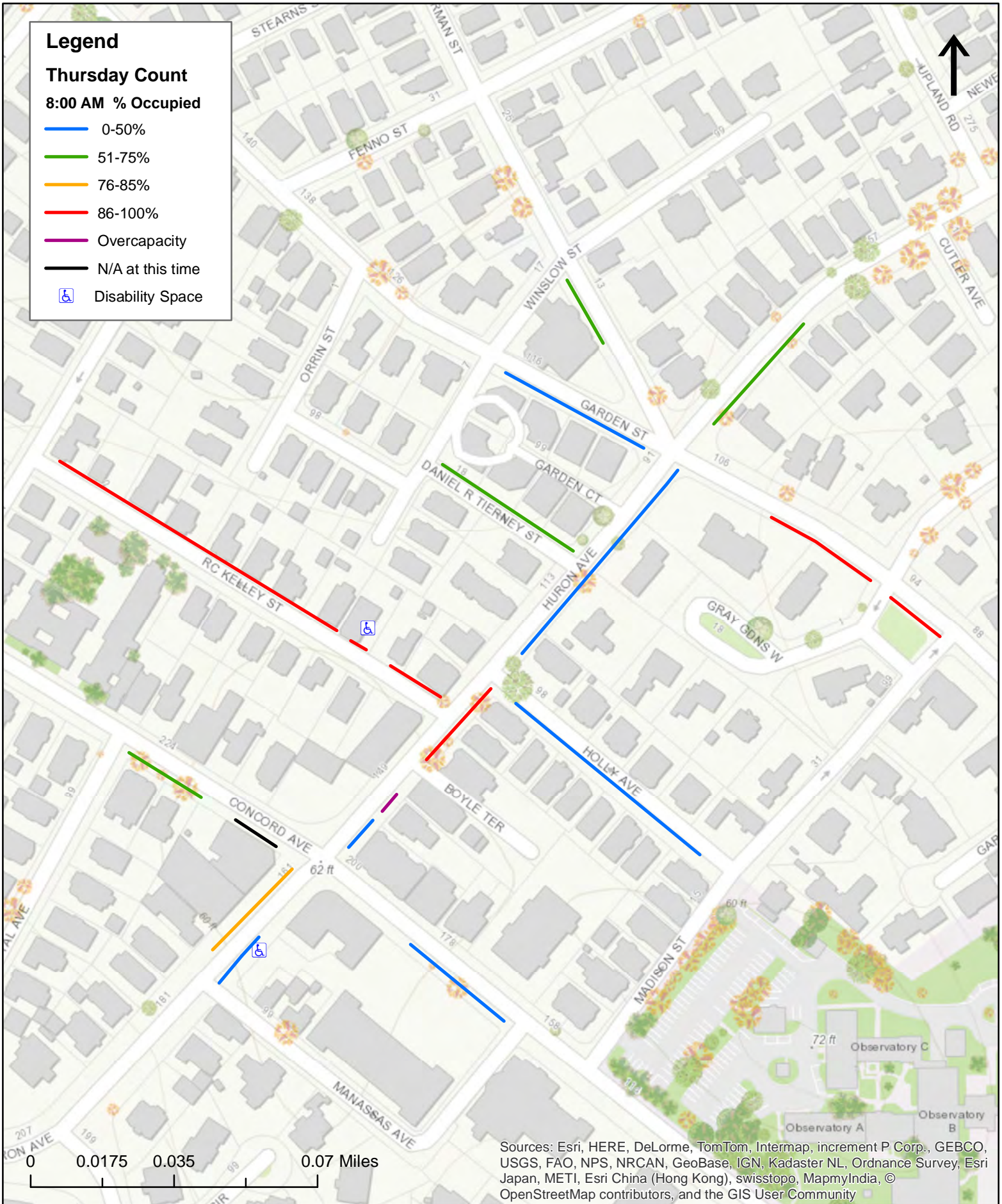


Legend

Thursday Count

8:00 AM % Occupied

- 0-50%
- 51-75%
- 76-85%
- 86-100%
- Overcapacity
- N/A at this time
- Disability Space



Sources: Esri, HERE, DeLorme, TomTom, Intermap, increment P Corp., GEBCO, USGS, FAO, NPS, NRCAN, GeoBase, IGN, Kadaster NL, Ordnance Survey, Esri Japan, METI, Esri China (Hong Kong), swisstopo, MapmyIndia, © OpenStreetMap contributors, and the GIS User Community



Legend

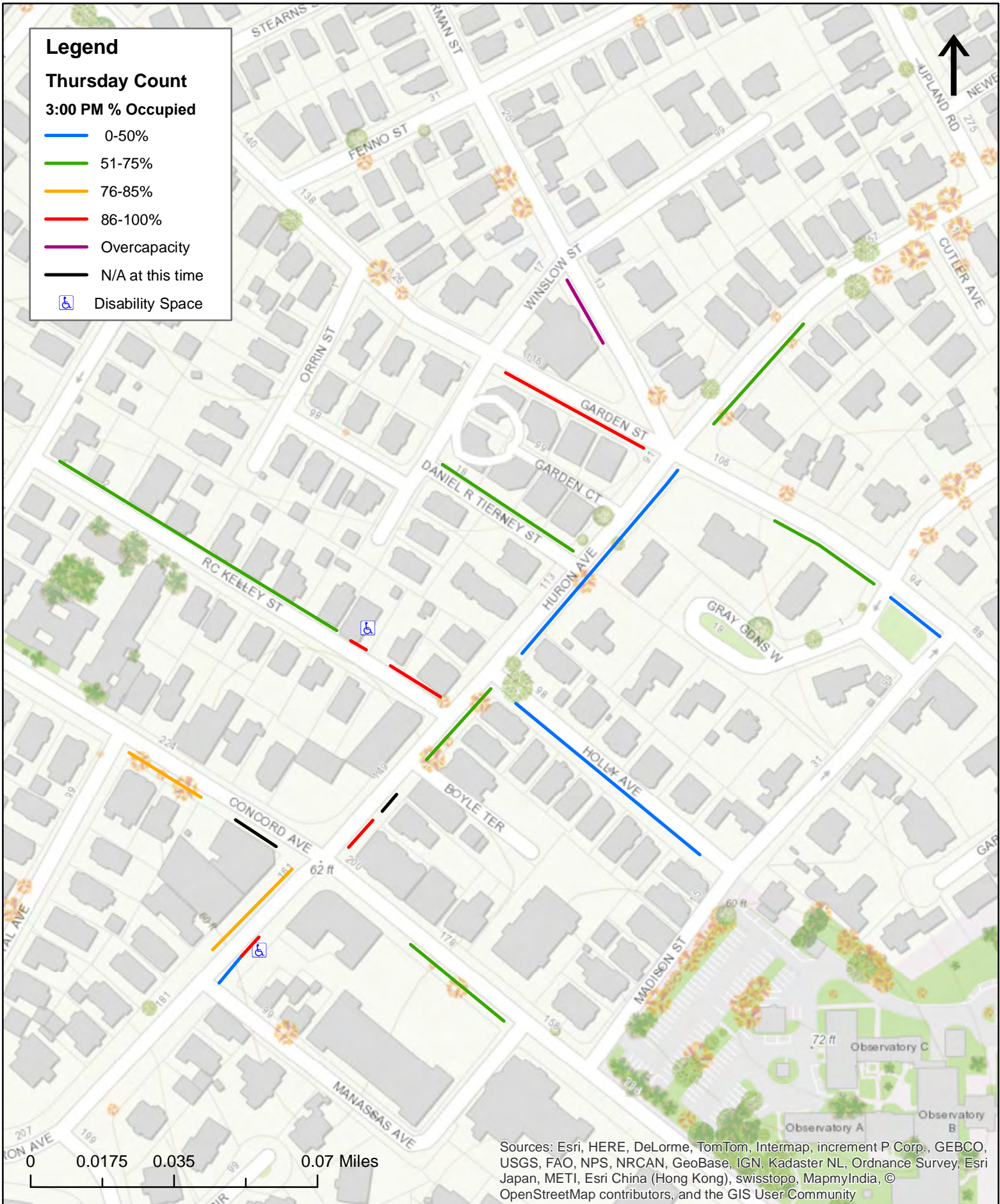
Thursday Count

10:00 AM % Occupied

- 0-50%
- 51-75%
- 76-85%
- 86-100%
- Overcapacity
- N/A at this time
- Disability Space



Sources: Esri, HERE, DeLorme, TomTom, Intermap, increment P Corp., GEBCO, USGS, FAO, NPS, NRCAN, GeoBase, IGN, Kadaster NL, Ordnance Survey, Esri Japan, METI, Esri China (Hong Kong), swisstopo, MapmyIndia, © OpenStreetMap contributors, and the GIS User Community





Legend

Thursday Count
4:00 PM % Occupied

- 0-50%
- 51-75%
- 76-85%
- 86-100%
- Overcapacity
- - - N/A at this time
- Disability Space


0 0.0175 0.035 0.07 Miles

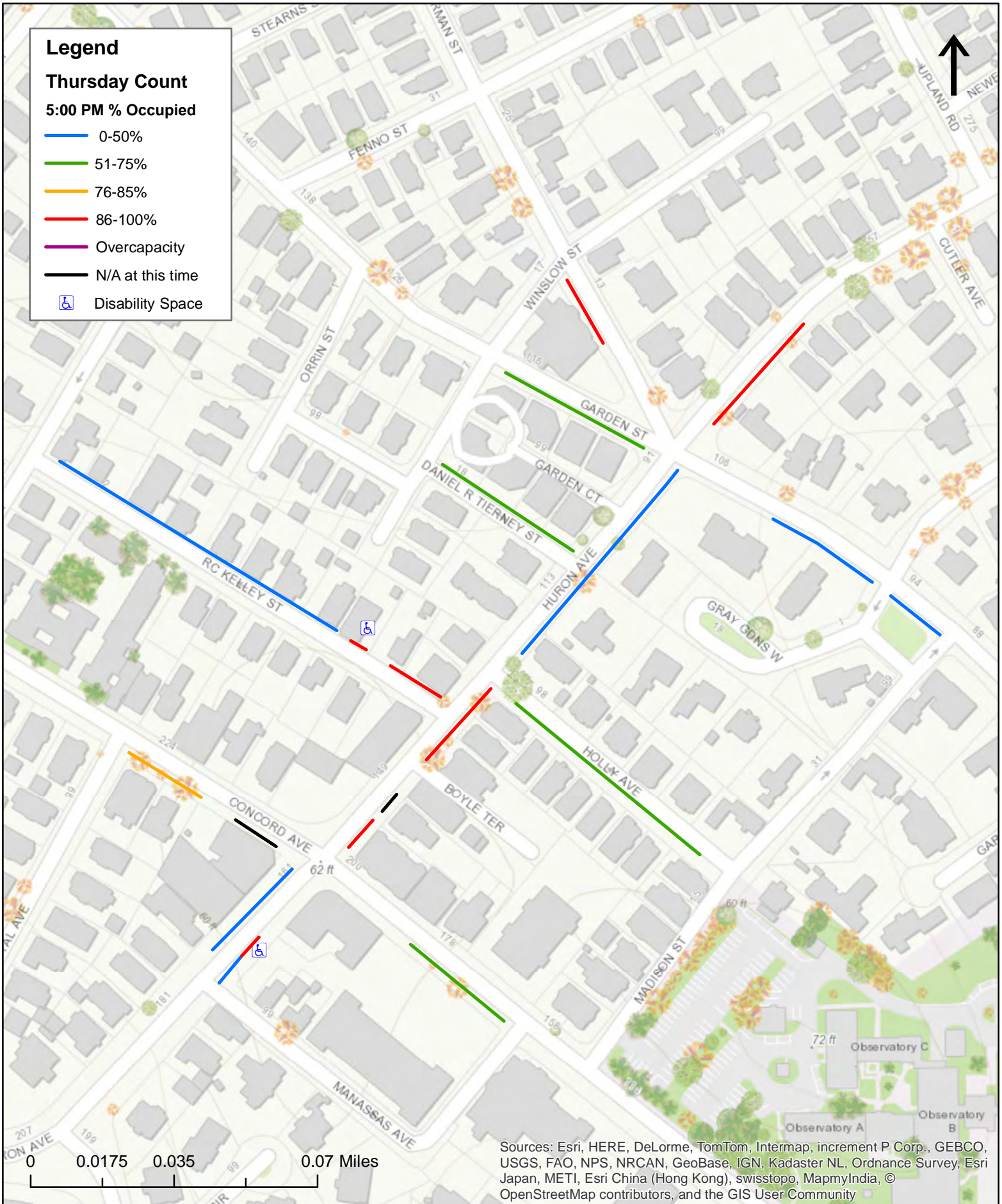
Sources: Esri, HERE, DeLorme, TomTom, Intermap, increment P Corp., GEBCO, USGS, FAO, NPS, NRCAN, GeoBase, IGN, Kadaster NL, Ordnance Survey, Esri Japan, METI, Esri China (Hong Kong), swisstopo, MapmyIndia, © OpenStreetMap contributors, and the GIS User Community

Legend

Thursday Count

5:00 PM % Occupied

- 0-50%
- 51-75%
- 76-85%
- 86-100%
- Overcapacity
- N/A at this time
-  Disability Space



Sources: Esri, HERE, DeLorme, TomTom, Intermap, increment P Corp., GEBCO, USGS, FAO, NPS, NRCAN, GeoBase, IGN, Kadaster NL, Ordnance Survey, Esri Japan, METI, Esri China (Hong Kong), swisstopo, MapmyIndia, © OpenStreetMap contributors, and the GIS User Community

Legend

Thursday Count

6:00 PM % Occupied

- 0-50%
- 51-75%
- 76-85%
- 86-100%
- Overcapacity
- Disability Space



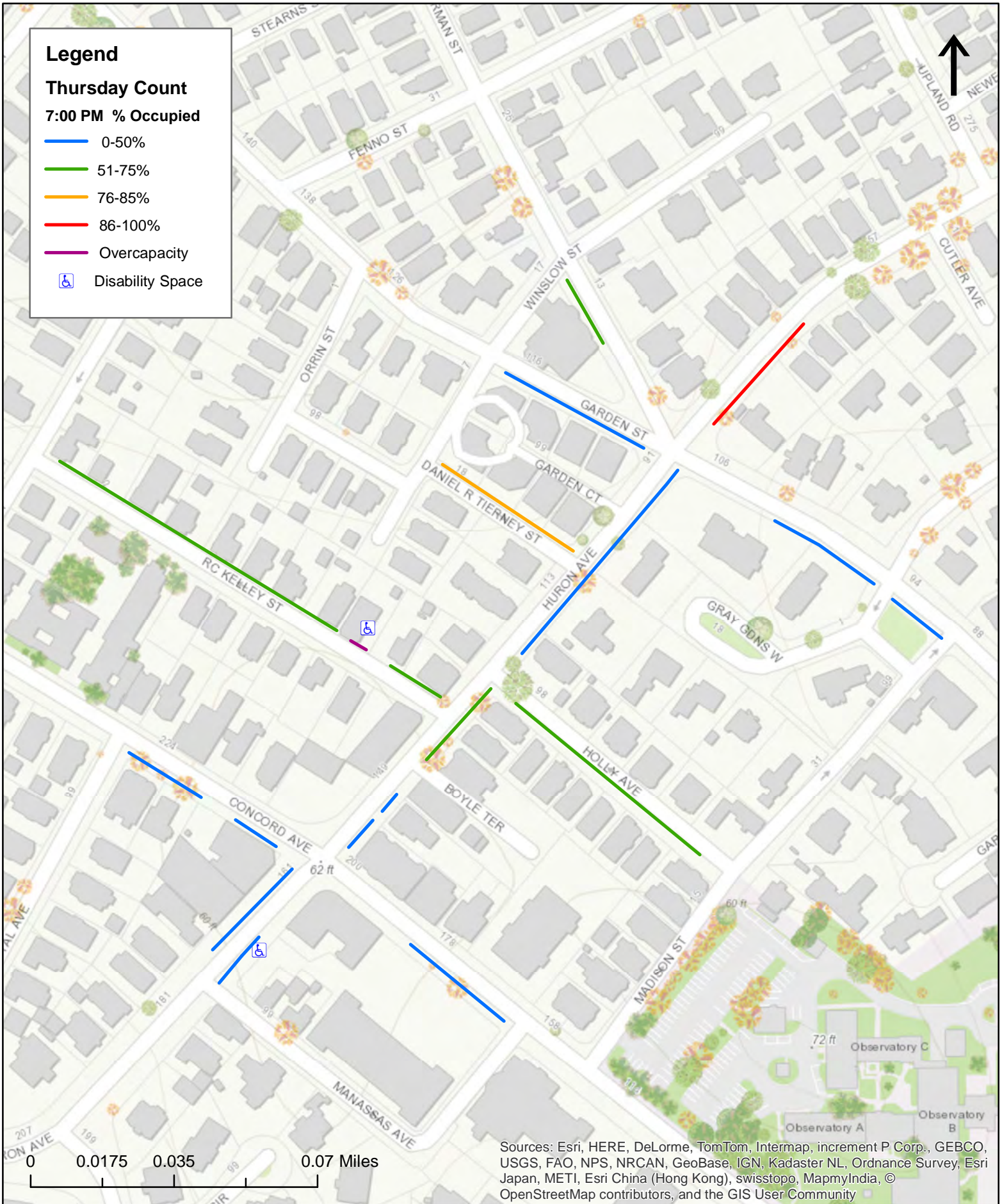
Sources: Esri, HERE, DeLorme, TomTom, Intermap, increment P Corp., GEBCO, USGS, FAO, NPS, NRCAN, GeoBase, IGN, Kadaster NL, Ordnance Survey, Esri Japan, METI, Esri China (Hong Kong), swisstopo, MapmyIndia, © OpenStreetMap contributors, and the GIS User Community

Legend

Thursday Count

7:00 PM % Occupied

- 0-50%
- 51-75%
- 76-85%
- 86-100%
- Overcapacity
- Disability Space



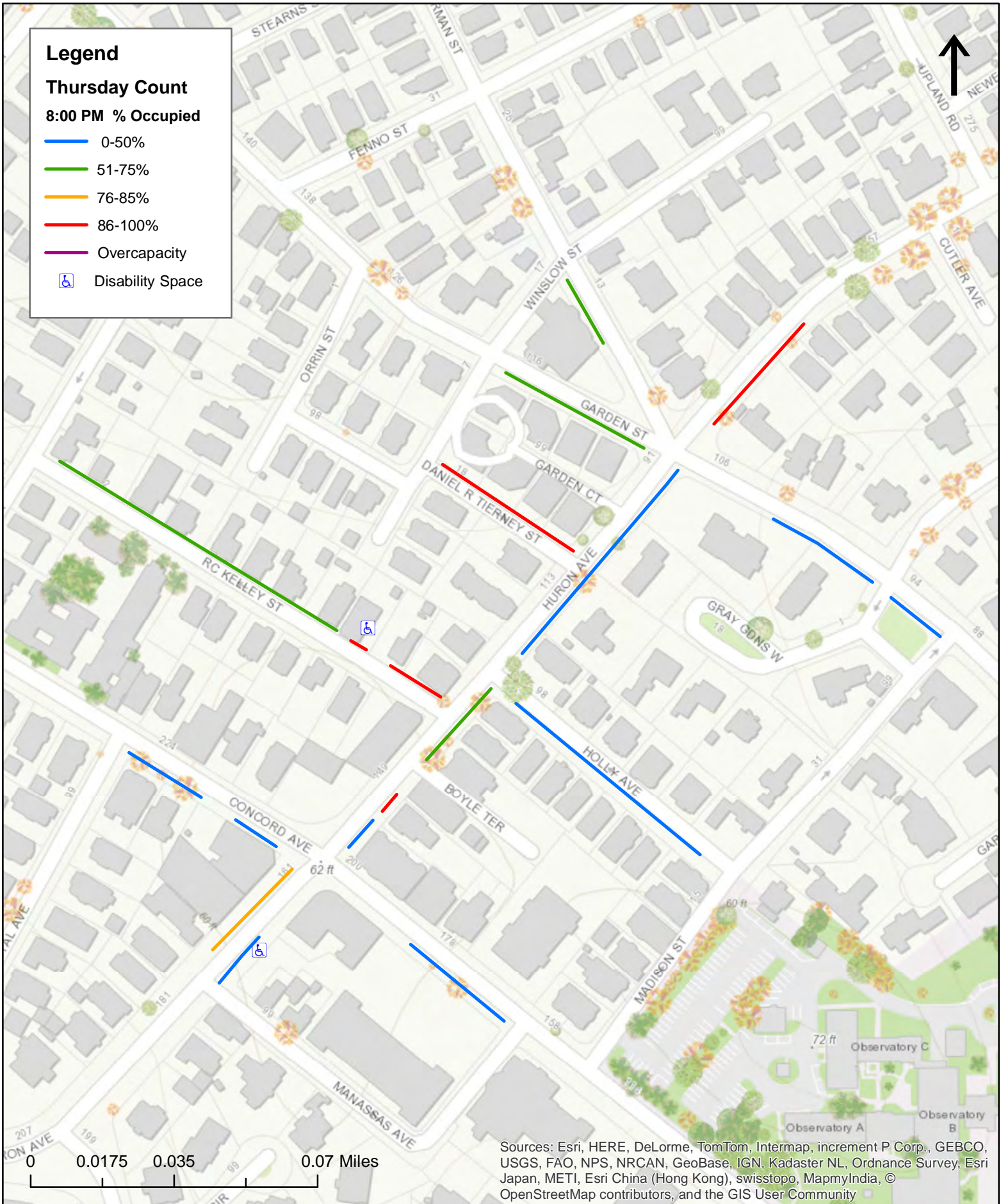
Sources: Esri, HERE, DeLorme, TomTom, Intermap, increment P Corp., GEBCO, USGS, FAO, NPS, NRCAN, GeoBase, IGN, Kadaster NL, Ordnance Survey, Esri Japan, METI, Esri China (Hong Kong), swisstopo, MapmyIndia, © OpenStreetMap contributors, and the GIS User Community

Legend

Thursday Count

8:00 PM % Occupied

- 0-50%
- 51-75%
- 76-85%
- 86-100%
- Overcapacity
- Disability Space




Sources: Esri, HERE, DeLorme, TomTom, Intermap, increment P Corp., GEBCO, USGS, FAO, NPS, NRCAN, GeoBase, IGN, Kadaster NL, Ordnance Survey, Esri Japan, METI, Esri China (Hong Kong), swisstopo, MapmyIndia, © OpenStreetMap contributors, and the GIS User Community

Legend

Thursday Count

10:00 PM % Occupied


- 0-50%
- 51-75%
- 76-85%
- 86-100%
- Overcapacity
-  Disability Space



Legend

Thursday Count

11:00 PM % Occupied

- 0-50%
- 51-75%
- 76-85%
- 86-100%
- Overcapacity
-  Disability Space



Legend

Thursday Count

12:00 AM % Occupied

- 0-50%
- 51-75%
- 76-85%
- 86-100%
- Overcapacity
- Disability Space



Sources: Esri, HERE, DeLorme, TomTom, Intermap, increment P Corp., GEBCO, USGS, FAO, NPS, NRCAN, GeoBase, IGN, Kadaster NL, Ordnance Survey, Esri Japan, METI, Esri China (Hong Kong), swisstopo, MapmyIndia, © OpenStreetMap contributors, and the GIS User Community