



**KINNAIRD STREET  
RECONSTRUCTION  
Community Meeting  
6/26/14**

# Construction Project Scope

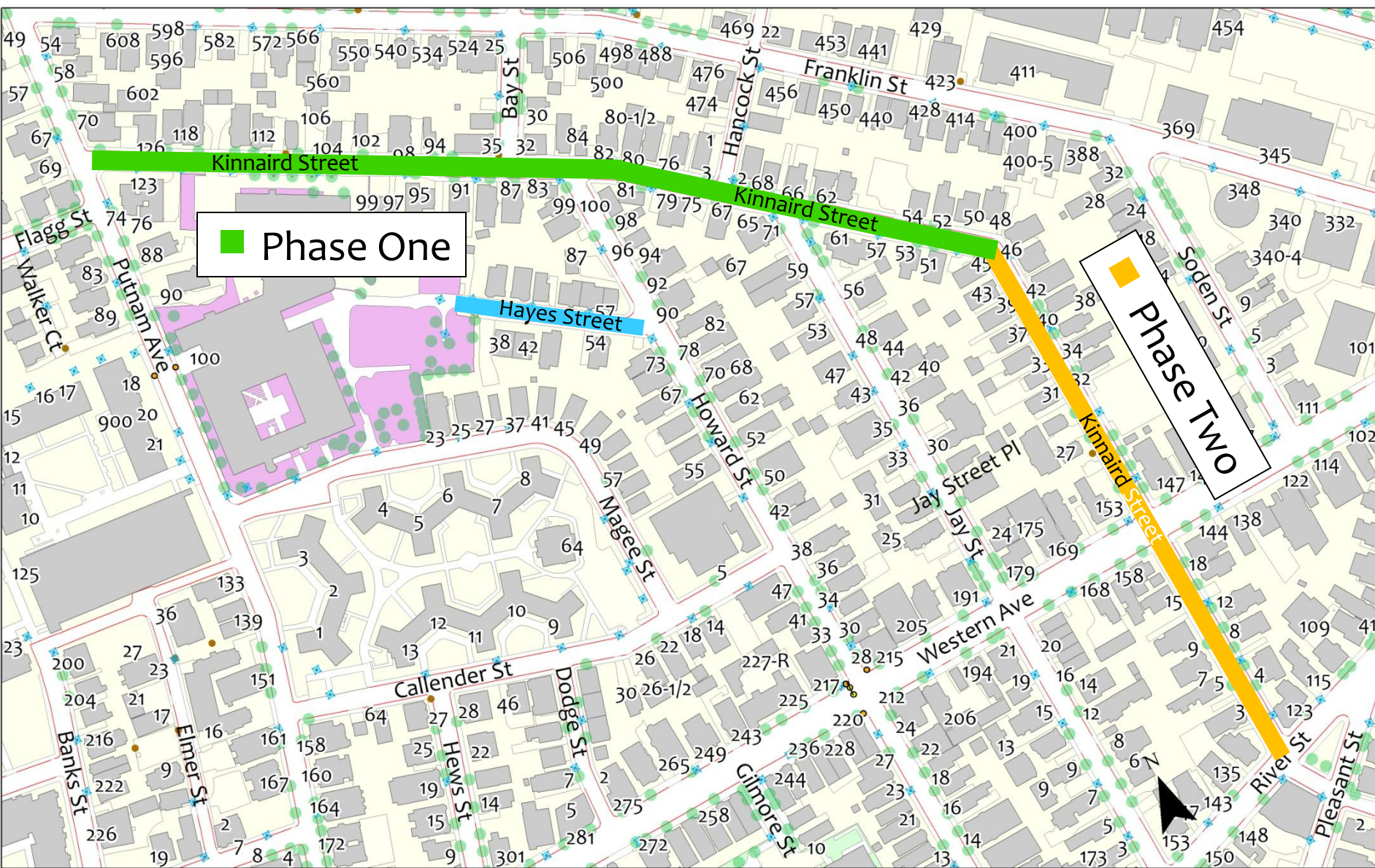
- Reconstruct/repave street
- Reconstruct sidewalks and curb ramps
- Curb changes as needed
- New crosswalks, pavement markings
- Evaluation of utility conditions

# Schedule

- Public meetings – spring thru fall 2014
- Final design – fall 2014
- Bid in the fall/winter of 2014



# Kinnaird St Construction

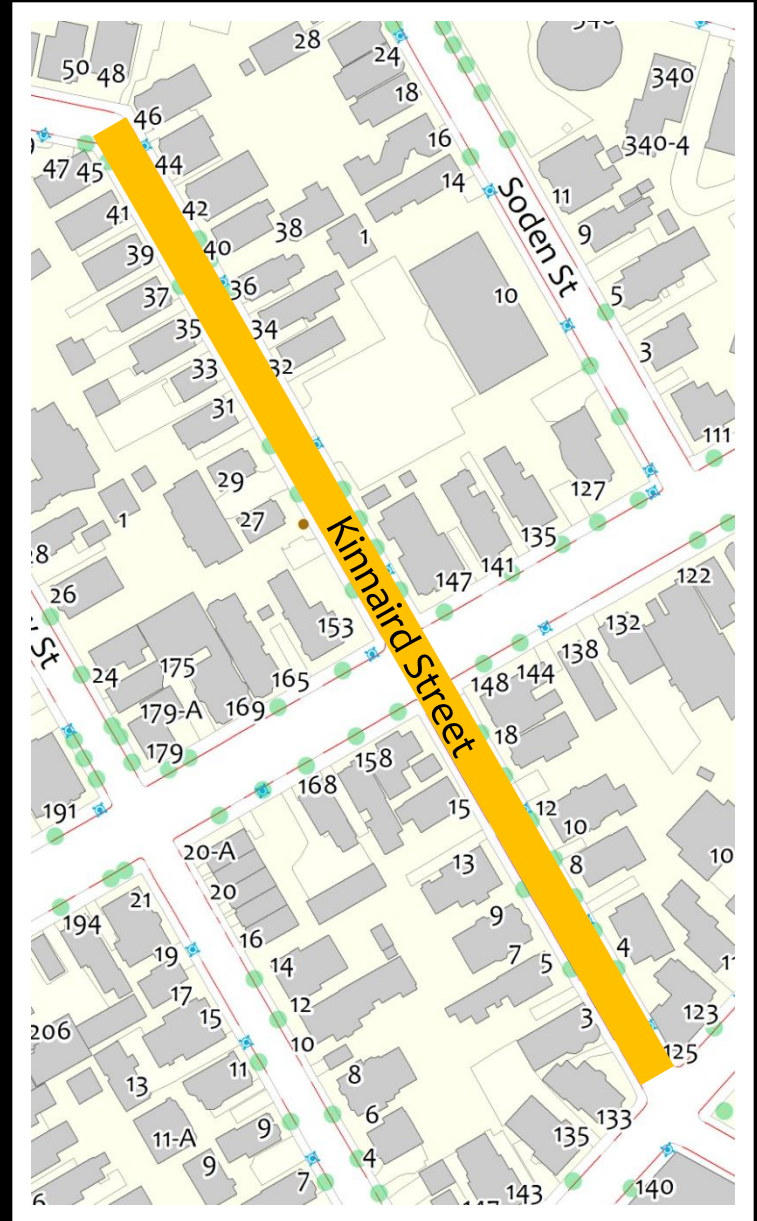






# Kinnaird St Construction

■ Phase Two

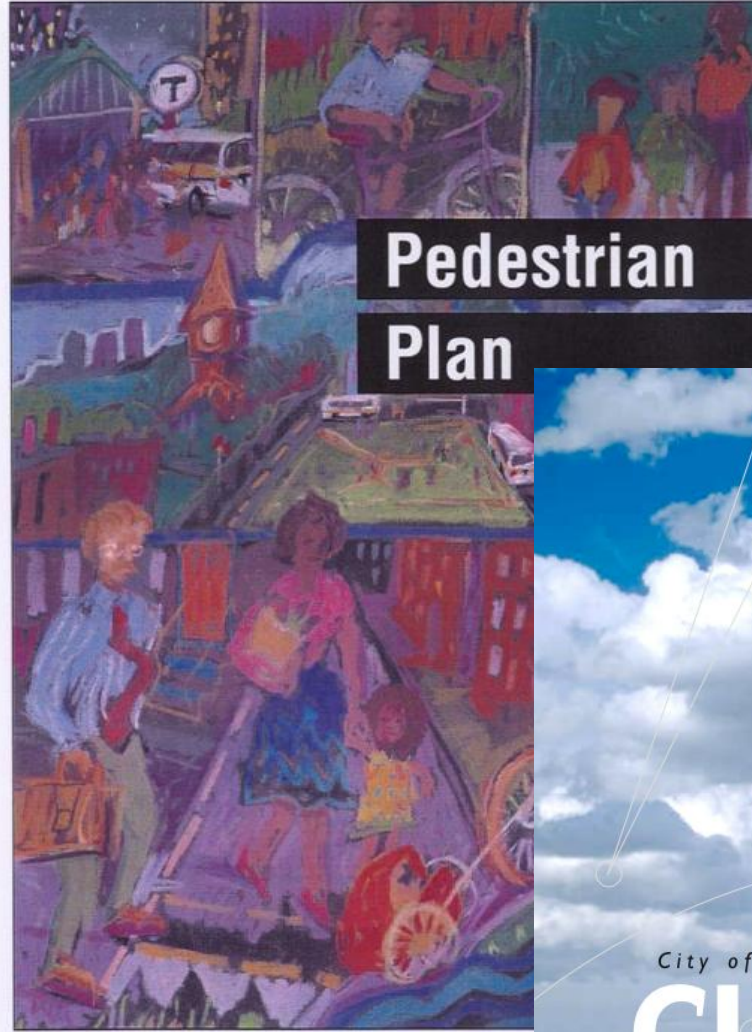


# Project Goals

- Meet access codes
- Create a Complete Street that is safe for all users including bus riders , pedestrians, cyclists and drivers
- Encourage use of sustainable modes in line with city policies

# POLICIES

CITY OF CAMBRIDGE



## Pedestrian Plan

COMMUNITY DEVELOPMENT

DRAFT

### Toward a Sustainable Future

Cambridge Planning Board &  
Community Development Department  
Cambridge, Massachusetts



City of Cambridge

# CLIMATE

PROTECTION plan

LOCAL ACTIONS TO REDUCE GREENHOUSE GAS EMISSIONS



**Kinnaird STREET**  
**Roadway and Sidewalk Reconstruction**

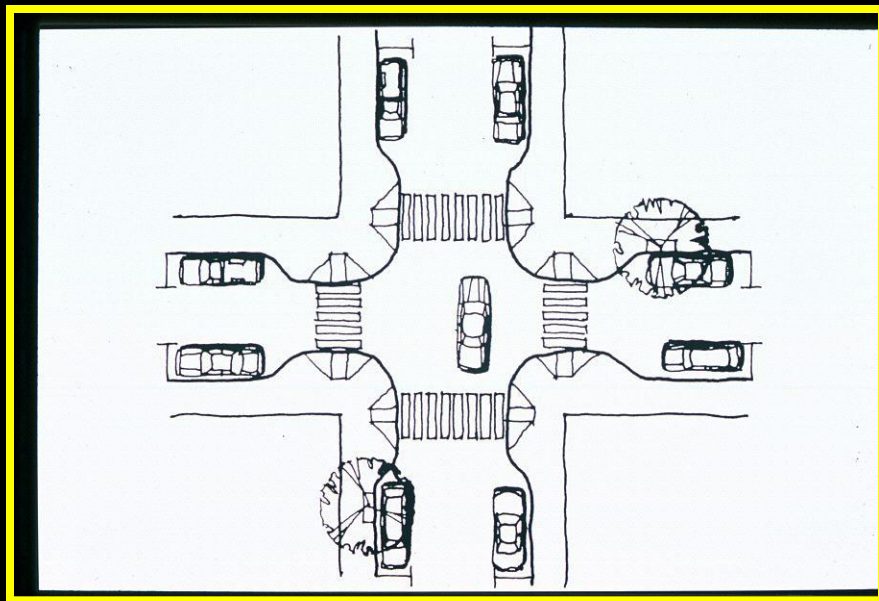
**Community Meeting Tuesday, April 8, 2014, 6:30 PM**  
**Citywide Senior Center, 806 Mass. Ave, Cambridge, MA**

*\* Indicates a comment was made multiple times; matching comments are sub-bullets*

**Community Input - Project Related Issues:**

- **Need crosswalks\***
- **Well-documented speed limits are needed, speeding is a problem\***
- **Large trucks hit parked cars specially at corners**
- **Street lights needed - LED**
- **Keep parking on both sides\***
- **Sidewalk condition\***
- **Take out parking at corners\***
- **Drainage\***
- **More trees\***
- **Narrow for buses \***

# Curb extensions



# Find the pedestrian





# Curb extensions



# Making crossings work

- International or “zebra” striping
- Mark all legs of an intersection
- Thermoplastic or inlay tape



Curb extensions reduce crossing distances and improve visibility



# Raised intersections



Raised intersections  
reduce vehicle speed,  
improves accessibility  
and improves visibility



# Next Steps

- Record issues/desires for Kinnaird Street
- Break into groups
  - Groups 1 River St to bend (#46 +-)
  - Groups 2 bend (#46 +-) to Putnam Ave
  - - switch groups -
- Report Back

Questions?