

New Street Streetscape Design Community Meeting #2 – January 15, 2015



New Street - Streetscape Design Community Meeting – January 15, 2015

Meeting Agenda

- Welcome
- Project Objective
- Overview of Community Comments
- Toolbox
- Options
- Questions
- Breakout Groups/Report Back
- Next Steps

Project Objective

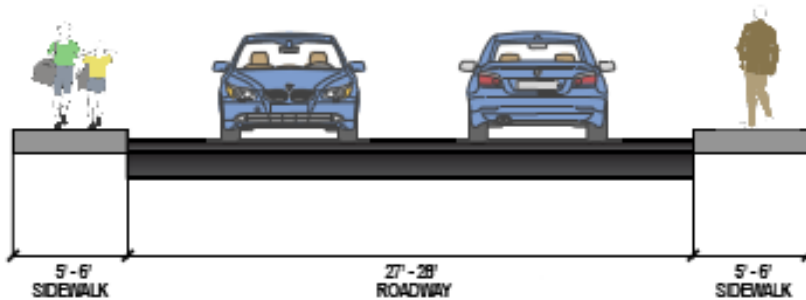
- Create an environment that is safe for all users
 - Residents, pedestrians, cyclists, drivers
- Create a complete street with sidewalks, bicycle facilities and street trees
- Leverage private improvements



Existing Cross section



**EXISTING
BAY STATE ROAD TO FRESH POND MALL**



Bay State to Danehy:

- 40' ROW
- no street trees
- no continuous sidewalks
- no bike lane

• Danehy to FP Mall:

- 50' ROW
- some existing street trees
- no bike lane
- missing sidewalk sections



Pedestrian and Cyclist

- High vehicle speeds exiting the rotary
- Lack of sidewalks and connections
- Bike facility needed
- Sidewalks and bicycle path should be implemented now on both sides of the street
- Ped/bike conflicts at Bay State Rd & Concord Ave


Roadway



- Improve pedestrian crossing of New St near Danehy Park
- Slow traffic speed
- Place overhead utilities below ground
- Improve street lighting
- Protect Danehy Park trees from truck traffic
- Place street trees along the back of sidewalk
- Add trees on both sides of the street
- Eliminate on street parking
- Lack of connection from existing bike path on Concord Ave

Fresh Pond Mall

Unsafe access across Fresh Pond Mall parking lot



Toolbox


Sidewalks



Trees

Sidewalk

Back of Sidewalk
or Combination



Bike Facilities



Sharrows




Bike lane



Cycle Tracks & Off-Road Paths

Raised intersection/crossing



Option 1

and 2:

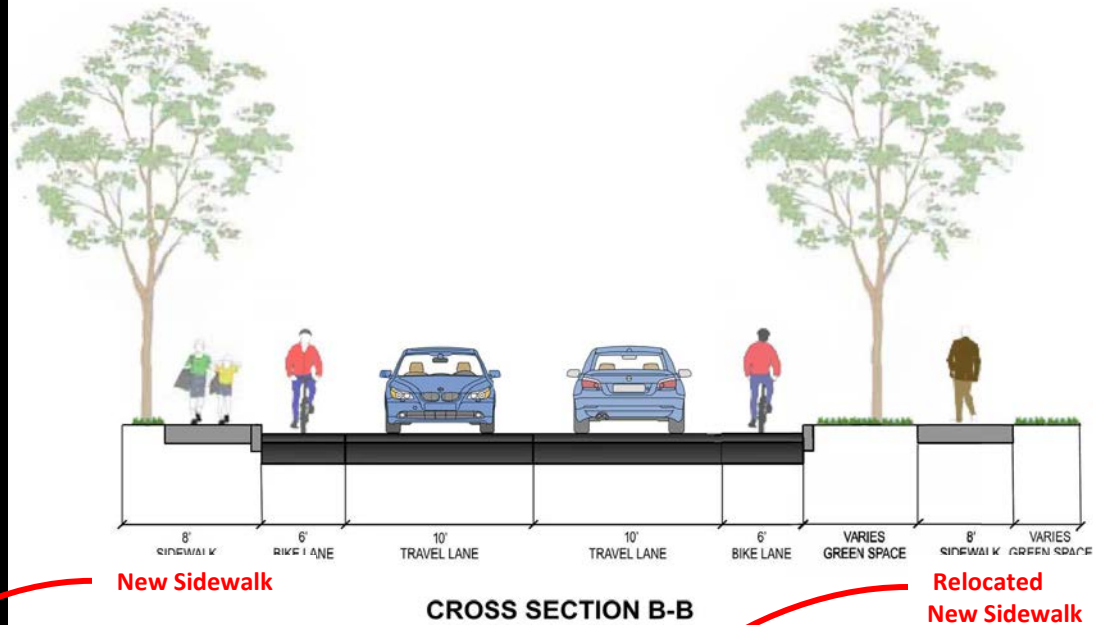
New St at Concord / Bay State Rd



- Improved bike connection from Fresh Pond
- Improved ped/bike connection at Concord intersection
- Raised crossing and improvements at Bay State Road intersection

Option 1 and 2

Danehy Park to Fresh Pond Mall



Option 1 and 2: Danehy Park to Fresh Pond Mall



- 8' sidewalks both sides
- 6' bike lanes both sides
- 10' vehicle travel lanes
- Raised crossing at entrance to Danehy Park
- Crosswalk at end of New Street before FP Mall
- New and existing trees along back of sidewalk


Option 1 and 2

Danehy Park to Fresh Pond Mall

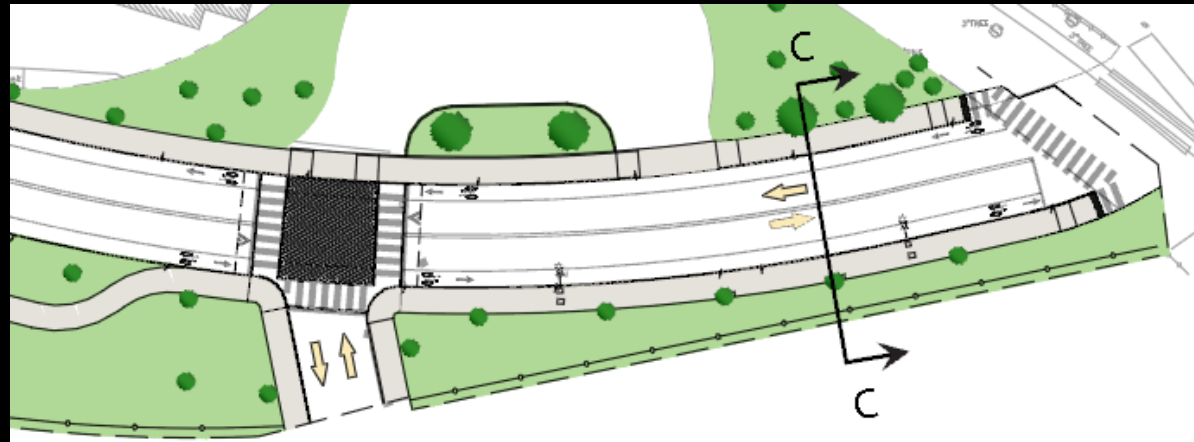
New Crosswalk

Raised
Intersection

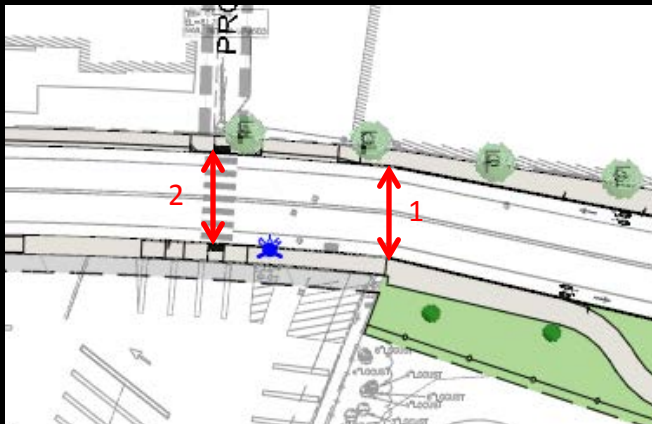
Accessible
Sidewalk and
crosswalk on
City Property



Option 1 and 2: Danehy Park to Fresh Pond Mall



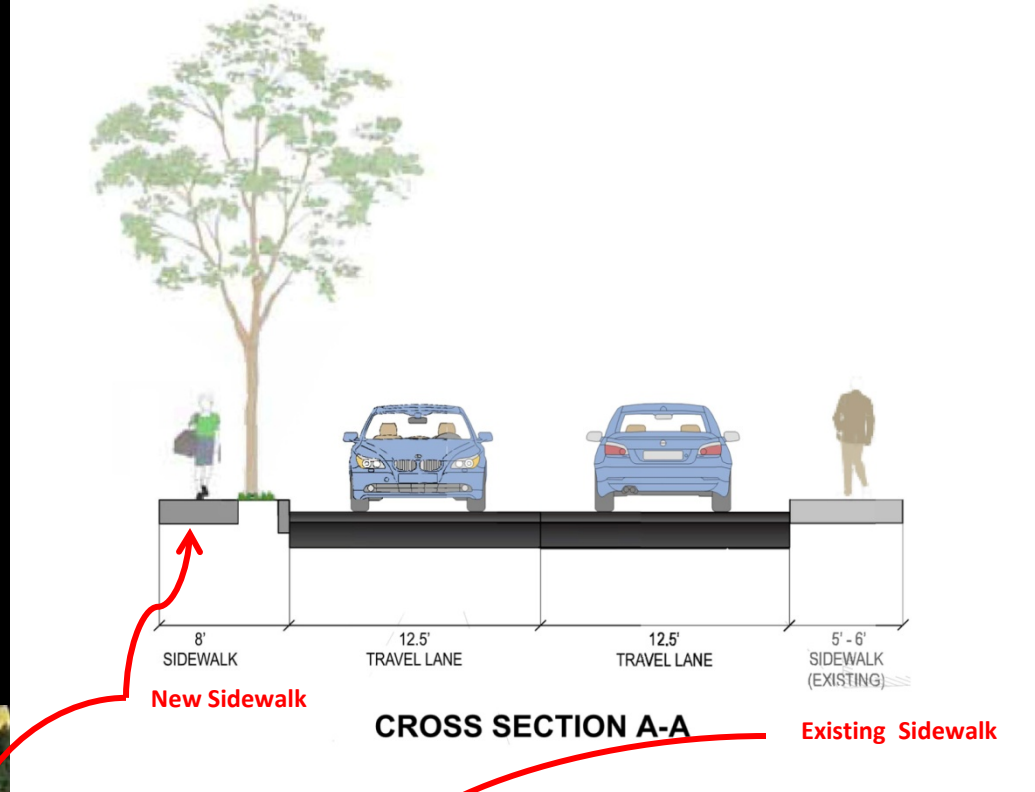
- Mid-block crossings
- Relocated sidewalk behind trees at Danehy Park
- Bike lanes and street trees near Danehy Park
- Raised intersection at Danehy Park entrance
- Crosswalk at end of New Street
- 10' vehicle travel lanes



Option 1 and 2: Danehy Park to Fresh Pond Mall



Option 1: Bay State Rd to Danehy Park

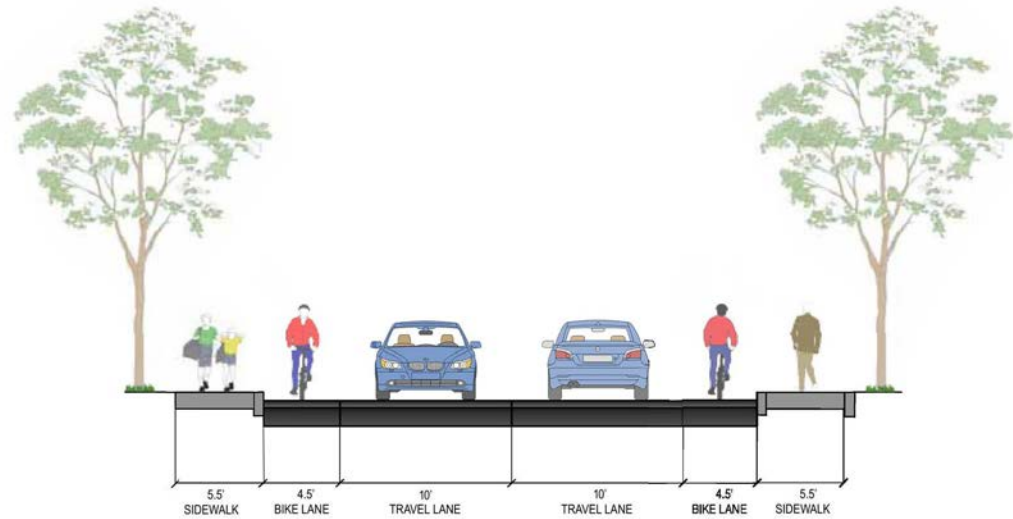


Option 1: Bay State Road to Danehy Park



- 8' sidewalk on west side of street only
- Existing sidewalks on east side of street
- Street trees only on west side along curb
- Future build out of new sidewalks and street trees on east side
- Shared vehicle and bike travel lanes
- Mid block crossing off set from future off road bike facility

Option 2: Bay State Road to Danehy Park



CROSS SECTION A-A



Option 2: Bay State Road to Danehy Park



- Continuous sidewalks on both sides (5.5')
- Continuous bike lanes on both sides (4.5')
- 10' vehicle travel lanes
- Limited opportunity for street trees within ROW
- mid block crossing at future connector to off road bike path

Questions

Break out groups and Report Back

- Which option do you prefer and why?
- What else would you like to see?



Next Steps

- Finalize Streetscape design for construction
- Final Design posted on website – February 2015
- Construction begins summer 2015 +/-

Project Contacts/Information:

Questions/Comments/Suggestions:

- Catherine Daly Woodbury, DPW Project Manager
cwoodbury@cambridgema.gov
617.349.4818
- Kelly Dunn, DPW Community Relations Manager
kdunn@cambridgema.gov
617.349.4870

Project Webpage:

www.cambridgema.gov/TheWorks/NewStreet