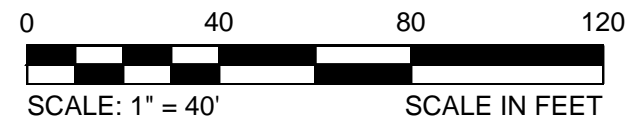
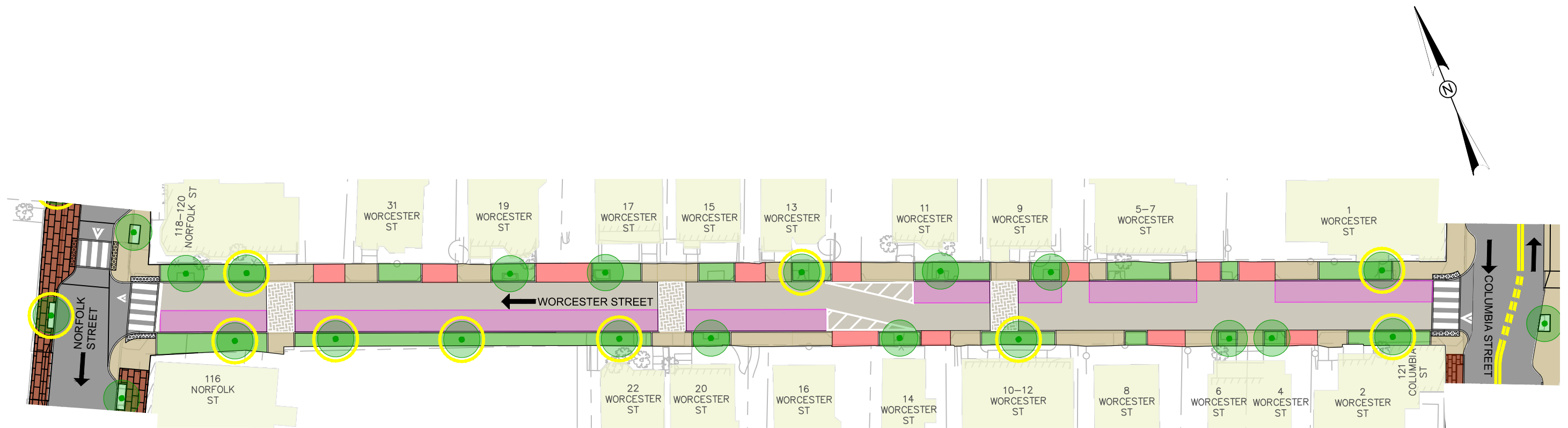


# THE PORT INFRASTRUCTURE IMPROVEMENTS PROJECT

## SHARED STREET DESIGN - WORCESTER STREET

### LEGEND

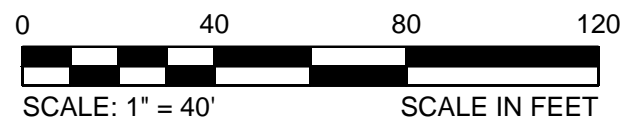
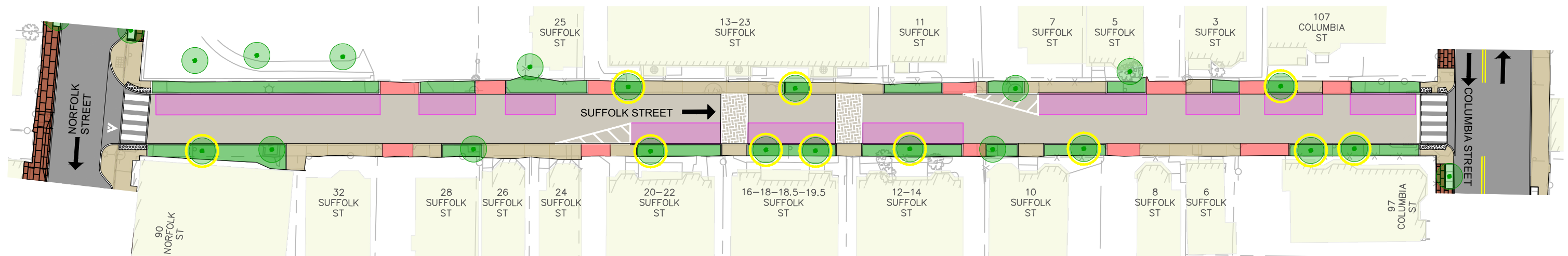
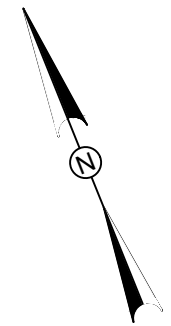
	CONCRETE SIDEWALK		LANDSCAPE AREA		RAISED CROSSWALK
	PARKING		PROPOSED TREE		
	DRIVEWAY		EXISTING TREE		



# THE PORT INFRASTRUCTURE IMPROVEMENTS PROJECT

## SHARED STREET DESIGN - SUFFOLK STREET

### LEGEND

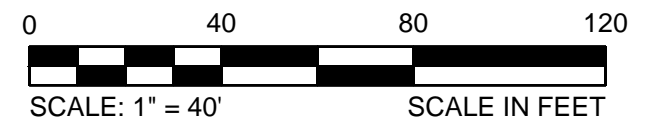
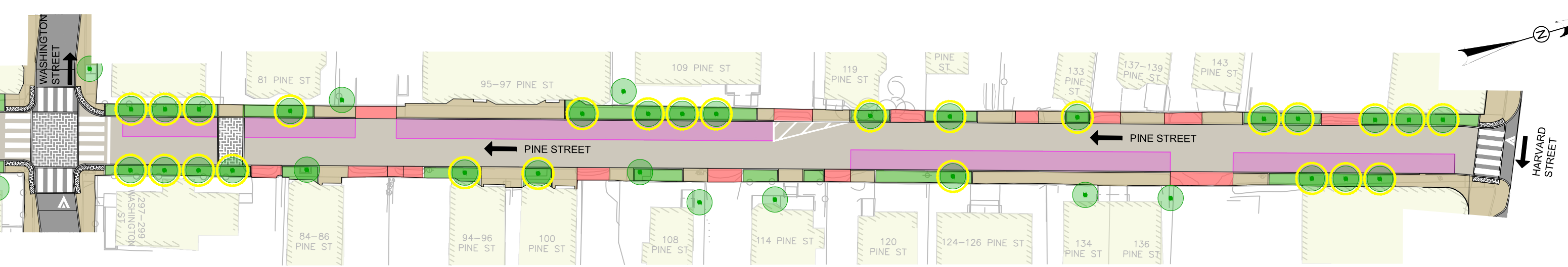

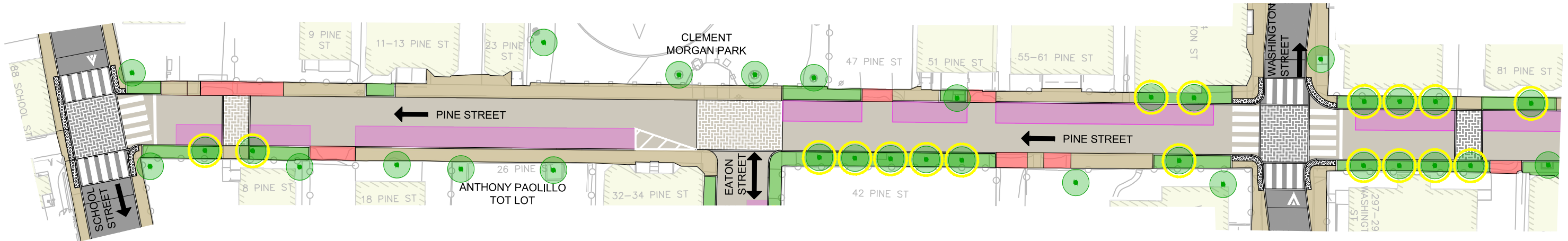
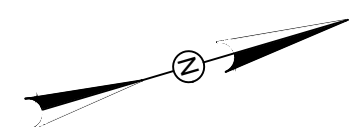


# THE PORT INFRASTRUCTURE IMPROVEMENTS PROJECT

## SHARED STREET DESIGN - PINE STREET

### LEGEND








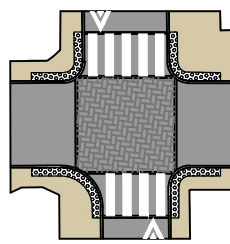
- CONCRETE SIDEWALK
- PARKING
- DRIVEWAY
- LANDSCAPE AREA
- PROPOSED TREE
- EXISTING TREE
- RAISED CROSSWALK

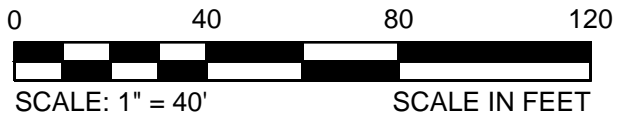


# THE PORT INFRASTRUCTURE IMPROVEMENTS PROJECT

## SHARED STREET DESIGN - CHERRY STREET

### LEGEND

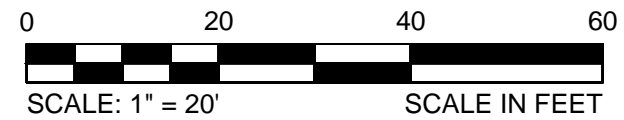
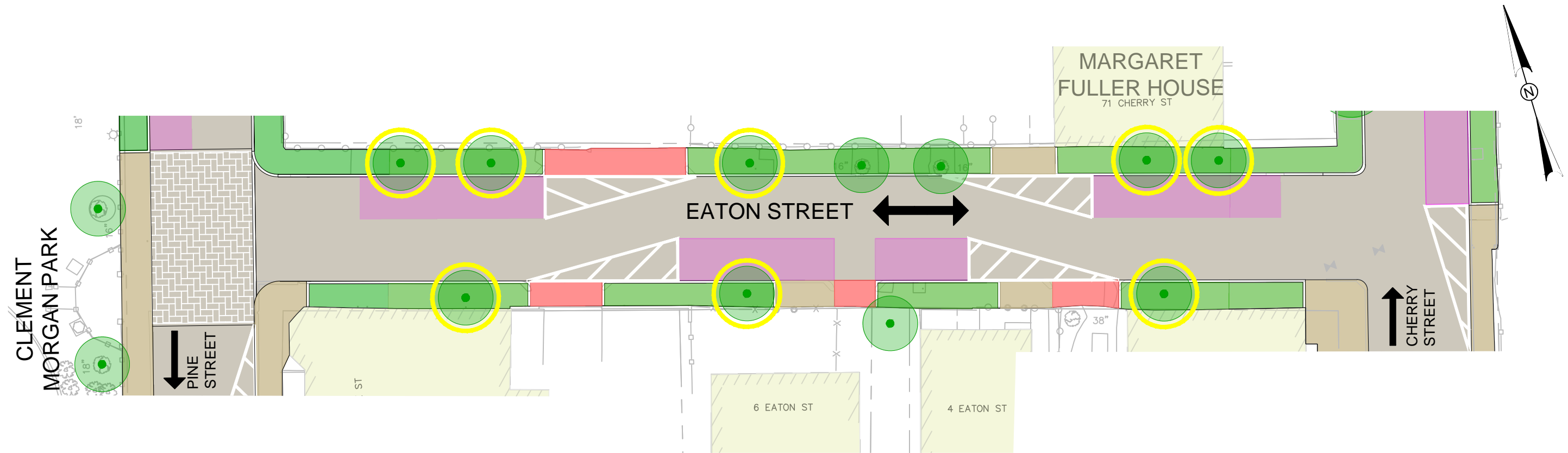
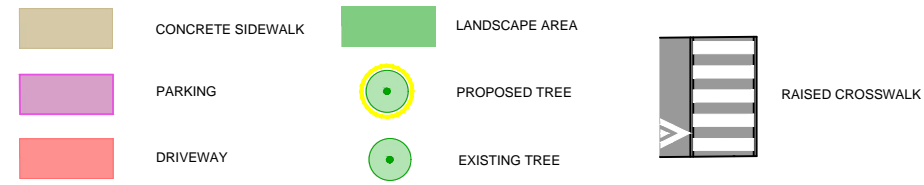
	CONCRETE SIDEWALK		LANDSCAPE AREA
	PARKING		PROPOSED TREE
	DRIVEWAY		EXISTING TREE
	RAISED CROSSWALK		
		RAISED INTERSECTION	



# THE PORT INFRASTRUCTURE IMPROVEMENTS PROJECT

## SHARED STREET DESIGN - EATON STREET

### LEGEND



# THE PORT INFRASTRUCTURE IMPROVEMENTS PROJECT

## SHARED STREET DESIGN - ASHBURTON PLACE

### LEGEND

- CONCRETE SIDEWALK
- LANDSCAPE AREA
- PARKING
- PROPOSED TREE
- DRIVEWAY
- EXISTING TREE
- RAISED CROSSWALK

