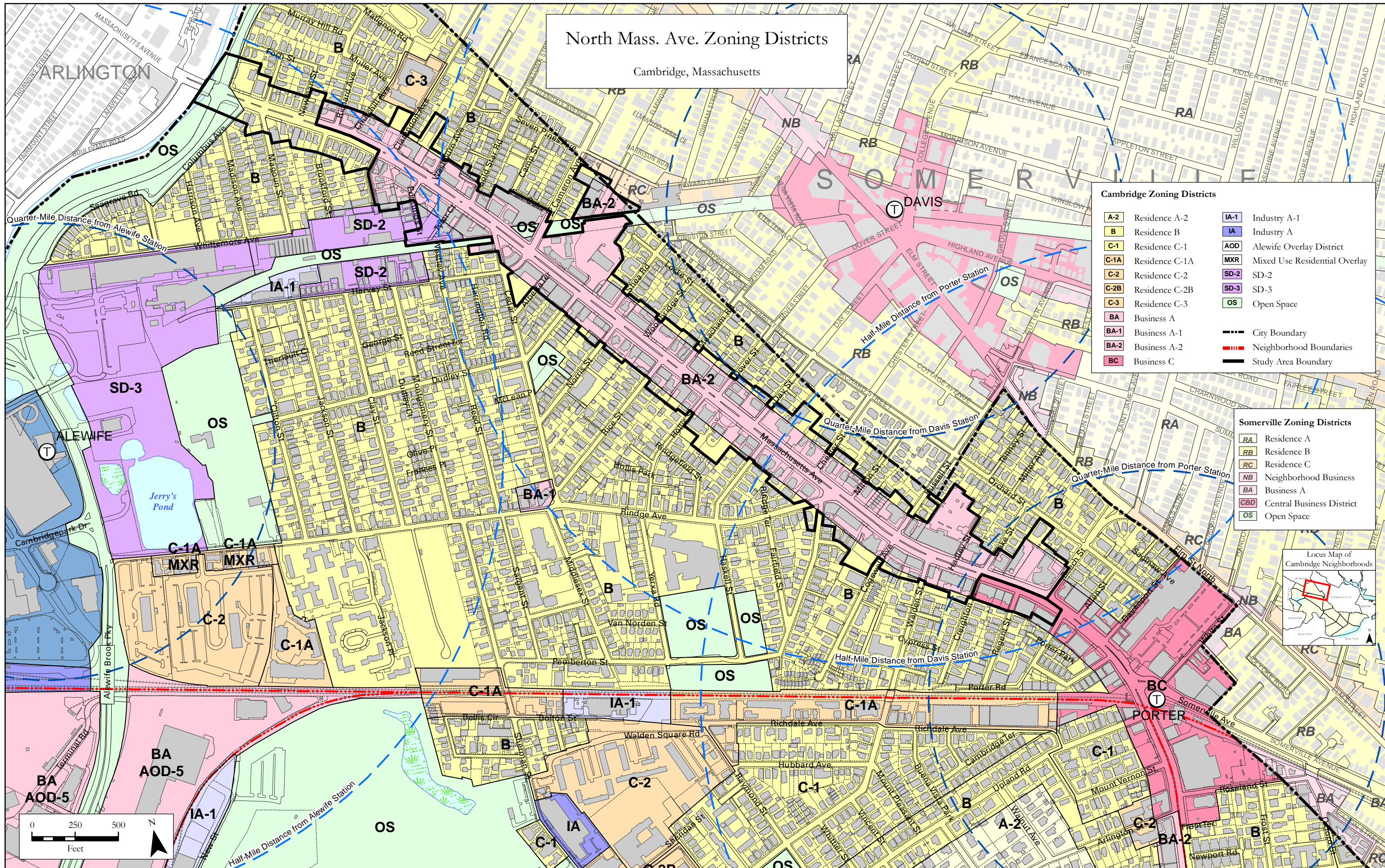


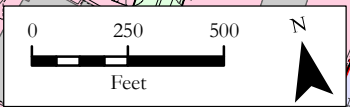
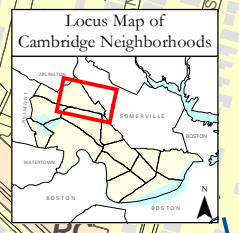
# North Mass. Ave. Zoning Districts

Cambridge, Massachusetts

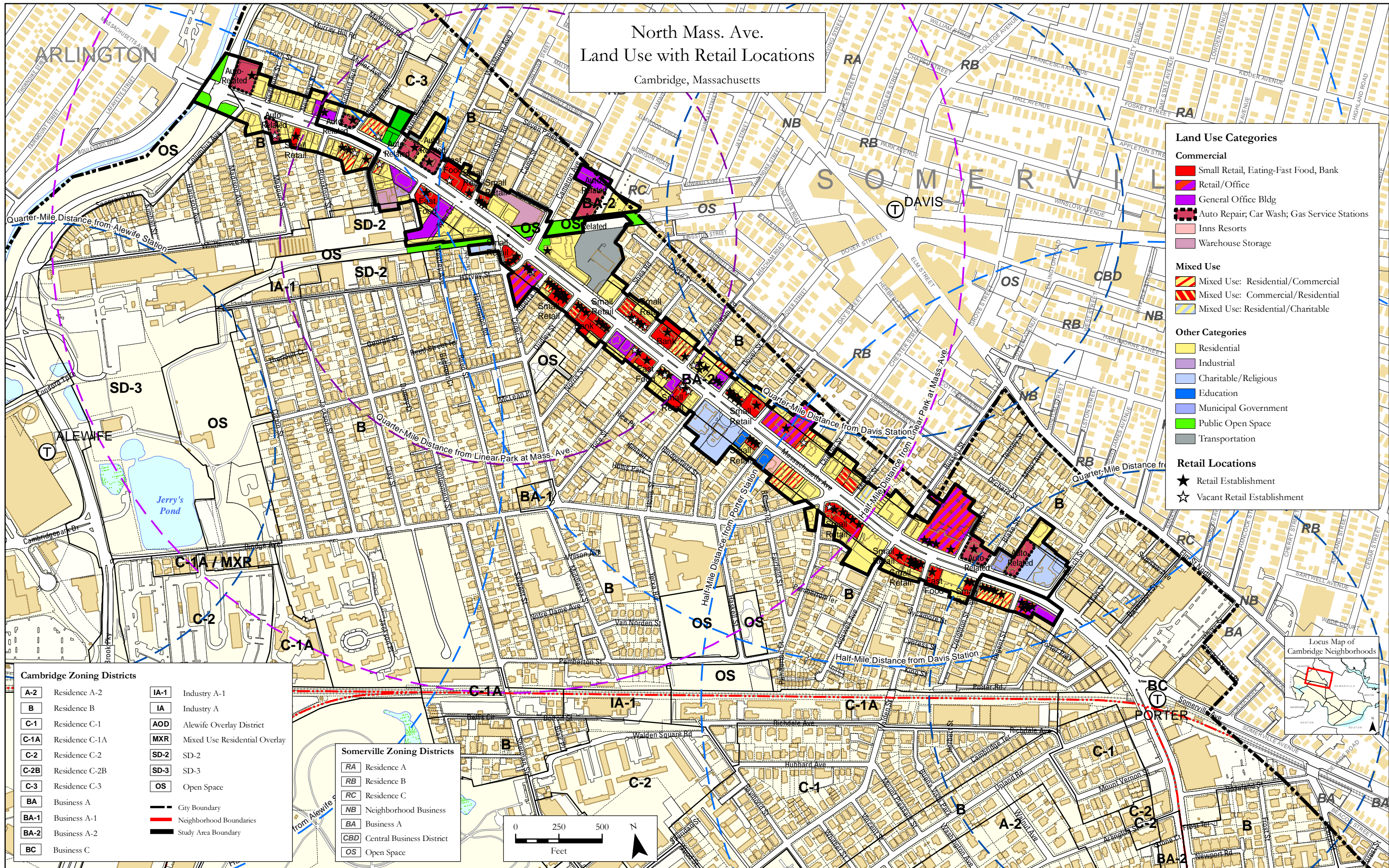


<b>A-2</b>	Residence A-2	<b>IA-1</b>	Industry A-1
<b>B</b>	Residence B	<b>IA</b>	Industry A
<b>C-1</b>	Residence C-1	<b>AOD</b>	Alewife Overlay District
<b>C-1A</b>	Residence C-1A	<b>MXR</b>	Mixed Use Residential Overlay
<b>C-2</b>	Residence C-2	<b>SD-2</b>	SD-2
<b>C-2B</b>	Residence C-2B	<b>SD-3</b>	SD-3
<b>C-3</b>	Residence C-3	<b>OS</b>	Open Space
<b>BA</b>	Business A		
<b>BA-1</b>	Business A-1		
<b>BA-2</b>	Business A-2		
<b>BC</b>	Business C		

<b>RA</b>	Residence A
<b>RB</b>	Residence B
<b>RC</b>	Residence C
<b>NB</b>	Neighborhood Business
<b>BA</b>	Business A
<b>CBD</b>	Central Business District
<b>OS</b>	Open Space



North Mass. Ave.  
Land Use with Retail Locations  
Cambridge, Massachusetts



**Land Use Categories**

**Commercial**

- Small Retail, Eating-Fast Food, Bank
- Retail/Office
- General Office Bldg
- Auto Repair; Car Wash; Gas Service Stations
- Inns Resorts
- Warehouse Storage

**Mixed Use**

- Mixed Use: Residential/Commercial
- Mixed Use: Commercial/Residential
- Mixed Use: Residential/Charitable

**Other Categories**

- Residential
- Industrial
- Charitable/Religious
- Education
- Municipal Government
- Public Open Space
- Transportation

**Retail Locations**

- Retail Establishment
- Vacant Retail Establishment

**Cambridge Zoning Districts**

A-2	Residence A-2	IA-1	Industry A-1
B	Residence B	IA	Industry A
C-1	Residence C-1	AOD	Alewife Overlay District
C-1A	Residence C-1A	MXR	Mixed Use Residential Overlay
C-2	Residence C-2	SD-2	SD-2
C-2B	Residence C-2B	SD-3	SD-3
C-3	Residence C-3	OS	Open Space
BA	Business A	- - -	City Boundary
BA-1	Business A-1	- - -	Neighborhood Boundaries
BA-2	Business A-2	- - -	Study Area Boundary
BC	Business C		

**Somerville Zoning Districts**

RA	Residence A
RB	Residence B
RC	Residence C
NB	Neighborhood Business
BA	Business A
CBD	Central Business District
OS	Open Space

