

Atlas of Properties Listed on the
National Register of Historic Places
Cambridge, Massachusetts



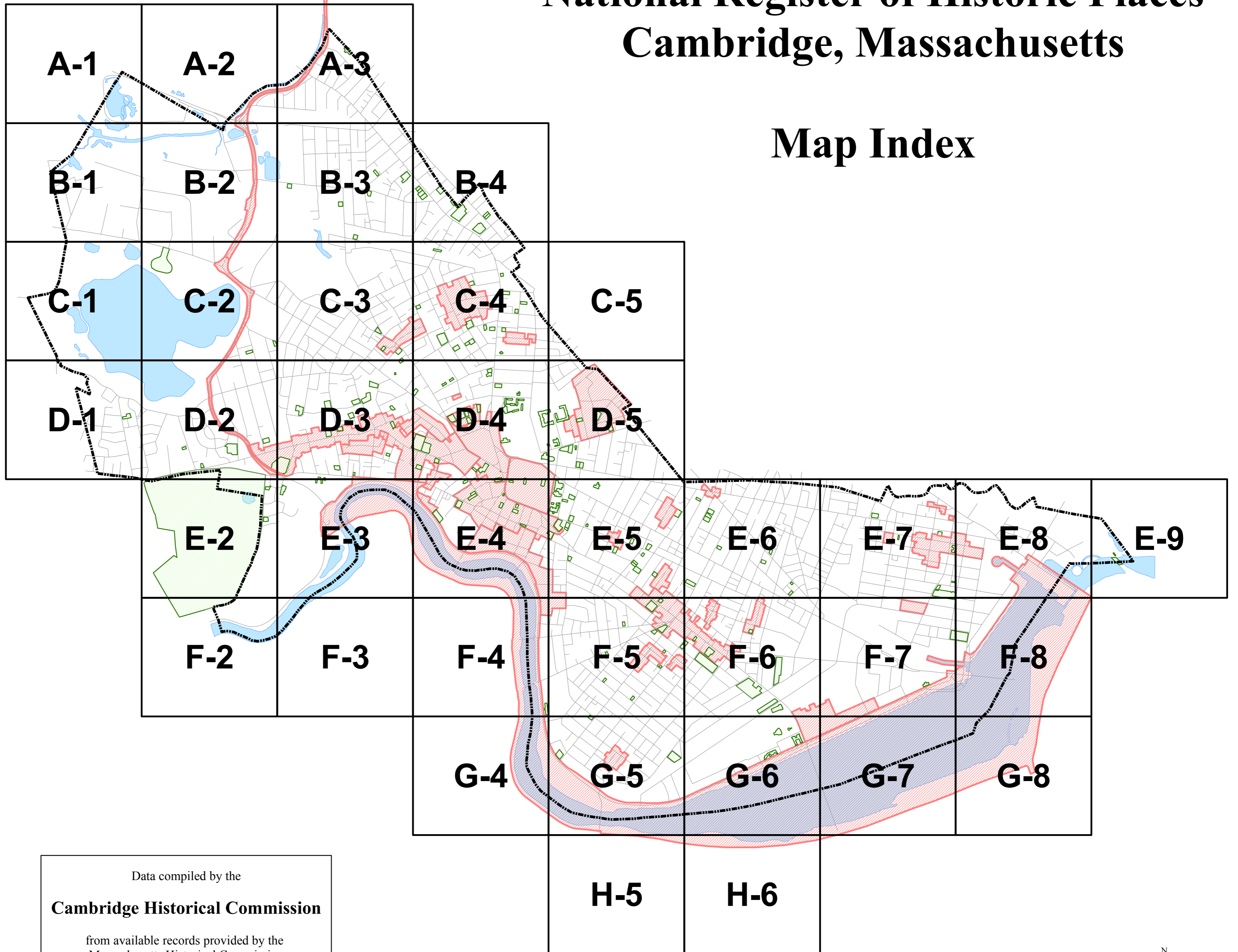
Cambridge Historical Commission
Charles Sullivan, Executive Director

831 Massachusetts Ave., 2nd Floor
Cambridge, Mass. 02139
Phone: (617) 349-4683
Fax: (617) 349-3116
www.cambridgema.gov/Historic

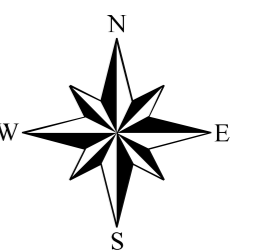


National Register of Historic Places Cambridge, Massachusetts

Map Index



Data compiled by the
Cambridge Historical Commission
from available records provided by the
Massachusetts Historical Commission
Atlas created by Cambridge GIS
Cambridge, Mass. February 2008



Index of Cambridge Sites Listed on the National Register of Historic Places

National Register Districts	Page	Map Tile
Alewife Brook Parkway National Register District	2, 3, 5, 9	A-2, A-3, B-2, C-2
Ash Street National Register District	16, 20	D-4, E-4
Avon Hill National Register District	11	C-4
Bennick-Douglas Cottages National Register District	16	D-4
Berkeley Street National Register District	15, 16	D-3, D-4
Bigelow Street National Register District	21	E-5
Blake & Knowles Steam Pump Company National Register District	31	F-7
Cambridge Common National Register District	16, 20	D-4, E-4
Central Square National Register District	21, 29, 30	E-5, F-5, F-6
Charles River Basin National Register District	15, 19, 20, 24, 25, 28, 31, 32, 33, 34, 35, 36, 37, 38, 39	D-3, E-3, E-4, E-8, E-9, F-4, F-7, F-8, G-4, G-5, G-6, G-7, G-8, H-5, H-6
East Cambridge National Register District	23, 24	E-7, E-8
Follen Street National Register District	16	D-4
Fresh Pond Parkway National Register District	9, 14, 15	C-2, D-2, D-3
Garfield Street National Register District	11	C-4
Gray Gardens East and West National Register District	10, 11	C-3, C-4
Harvard Houses National Register District	20, 21, 28, 29	E-4, E-5, F-4, F-5
Harvard Square National Register District	16, 20, 21	D-4, E-4, E-5
Harvard Street National Register District	21	E-5
Harvard Yard National Register District	16, 17, 20, 21	D-4, D-5, E-4, E-5
Hastings Square National Register District	34	G-5
Hubbard Park National Register District	15	D-3
Inman Square National Register District	22	E-6
Kirkland Place National Register District	17	D-5
Lechmere Point Corporation Houses National Register District	23	E-7
Maple Avenue National Register District	21	E-5
Massachusetts Institute of Technology National Register District	30, 31, 35, 36	F-6, F-7, G-6, G-7
Memorial Drive Apartments National Register District	20	E-4
Norfolk Street National Register District	30	F-6
Old Cambridge National Register District	14, 15, 16, 19, 20	D-2, D-3, D-4, E-3, E-4
Old Cambridgeport National Register District	22, 30	E-6, F-6
Sacred Heart Church, Rectory, School, and Convent National Register District	23	E-7
Salem-Auburn Streets National Register District	29, 30	F-5, F-6
Shady Hill National Register District	17	D-5
Upper Magazine Street National Register District	29	F-5
Winter Street National Register District	23	E-7

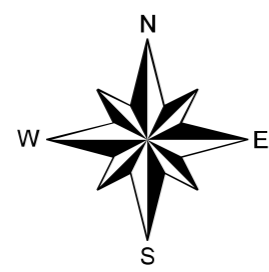
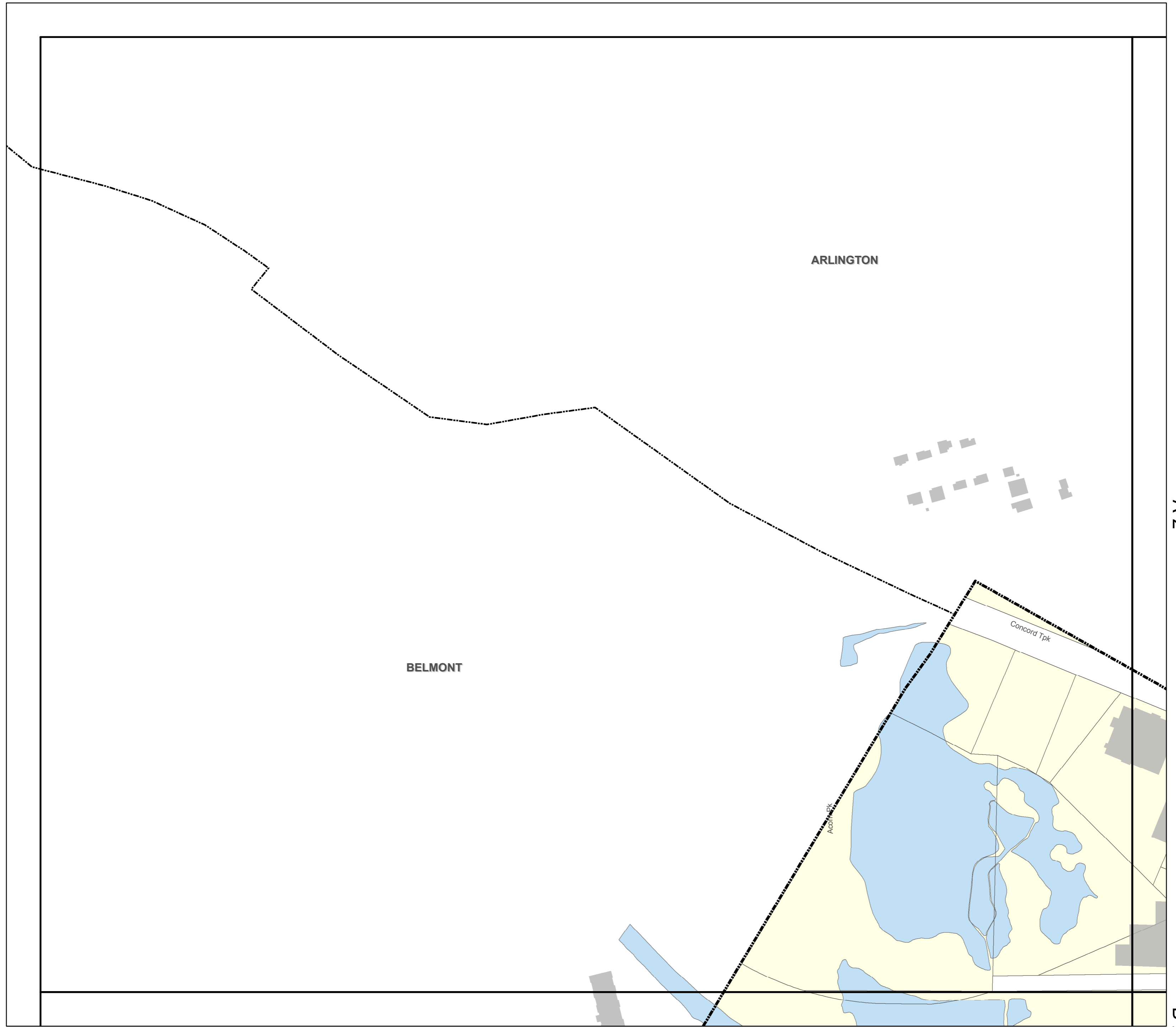
Individual Sites	Page	Map Tile
10 Follen Street	16	D-4
15-17 Lee St.	21	E-5
16 Prescott Street	21	E-5
42 Edward J. Lopez Avenue	23	E-7
59 Rice Street	6	B-3
102-104 Inman Street	22	E-6
104-106 Hancock St.	21	E-5
106-108 Inman Street	22	E-6
110-112 Inman Street	22	E-6
259 Mount Auburn Street	15	D-3
1707-1709 Cambridge Street	17	D-5
1715-1717 Cambridge Street	17	D-5
1767 Milestone	16	D-4
Aaron Hill House	15	D-3
Abraham Watson House	6	B-3
Albert Vinal House	21	E-5
Alpheus Mead House	7	B-4
American Net & Twine Company Factory	23, 31	E-7, F-7
Andrew Newman House	29	F-5
Anna Day House	13	D-1
Arthur D. Little, Inc. Building	31	F-7
Asa Ellis House	29	F-5
Asa Gray House	10	C-3
Athenaeum Press Building	31, 32	F-7, F-8
Austin Hall	16	D-4
B & B Chemical Company	28	F-4
B. & M. R. R. Bascule Bridge	25	E-9
B. & M. R. R. Tower A	25	E-9
Baker house	35	G-6
Beck-Warren House	21	E-5
Benjamin Hoyt House	23	E-7
Bertram Hall at Radcliffe College	16	D-4
Beth Israel Synagogue	22	E-6
Biological Laboratory	17	D-5
Bottle House Block	23	E-7
Brattle Hall	20	E-4
Busch Reisinger Museum	17	D-5
Cambridge Almshouse	3	A-3
Cambridge Armory	30	F-6
Cambridge Home for the Aged and Infirm	9	C-2
Cambridge Mutual Fire Insurance Building	29	F-5
Cambridge Post Office	29	F-5
Cambridge Public Library	21	E-5
Carpenter Center for Visual Arts	21	E-5
Charles Hicks Saunders House	16	D-4
Cheney Read House	29	F-5
Chester Kingsley House	7	B-4
Christ Church - NHL	16	D-4
Church of the New Jerusalem	17	D-5
Cloverden	16	D-4
Col. Thomas Wentworth Higginson House	15	D-3
Conventual Church of St. Mary and St. John	20	E-4
Cooper-Frost-Austin House	11	C-4
Craigie Arms	20	E-4
Dana-Palmer House	21	E-5
Daniel Snow House	7	B-4
Davenport-Allen & Endicott Factory	30	F-6
David Frost House	11	C-4
Deane-Williams House	21	E-5
DeRosay-McNamee House	11	C-4
Dexter Pratt House	20	E-4
Divinity Hall	17	D-5
e. e. cummings House	17	D-5
E. H. Brabrook House	11	C-4
East Cambridge Savings Bank	23	F-7
Edmund Reardon House	29	F-5
Edward Dodge House	16	D-3
Edwin Abbot House	16	D-4
Eliot Hall at Radcliffe College	16	D-4
Elizabeth Frost Tenant House	11	C-4
Elmwood - NHL	14, 15	D-2, D-3
Ephraim Atwood House	21	E-5
Ernst Flentje House	29, 34	F-5, G-5
F. A. Kennedy Steam Bakery	30	F-6
First Baptist Church	29	F-5
First Church Unitarian	16, 20	D-4, E-4
Fogg Art Museum	21	E-5

Individual Sites Cont'd	Page	Map Tile
Fort Washington	34	G-5
Francis Child House	17	D-5
Frederick Billings House	7	B-4
Frederick Worcester House	11	C-4
Fresh Pond Hotel	9	C-2
George D. Birkhoff Residence - NHL	15	D-3
George Gale House	21	E-5
H. Langford Warren House	10, 15	C-3, D-3
Hall Tavern	10	C-3
Harvard Graduate Center	16	D-4
Harvard Lampoon Building	20	E-4
Harvard Square Subway Kiosk	20	E-4
Harvard Union	21	E-5
Hasty Pudding Club	20	E-4
Henderson Carriage Repository	7	B-4
Hiram Sands House	21	E-5
Homer Lovell House	11	C-4
Hooper Eliot House	15	D-3
Hooper-Lee-Nichols House	15	D-3
Howe House	15	D-3
Isaac Fay House	22	E-6
Isaac McLean House	7	B-4
Isaac Melvin House	21	E-5
Ivory Sands House	22	E-6
J. A. Noyes House	15	D-3
J. A. Wood House	11	C-4
James B. Barnes House	22	E-6
John Aborn House	7	B-4
John Wyeth House	14	D-2
Joseph Holmes House	18	E-2
Joseph Lovering House	17	D-5
Josiah Coolidge House	18	E-2
Josiah Mason, Jr. House	22	E-6
Kidder-Sargent-McCrehan House	6	B-3
Kresge Auditorium	35	G-6
Lawrence Soule House	7	B-4
Longfellow National Historic Site - NHL	15, 16	D-3, D-4
Lovell Block	11	C-4
Lowell School	15	D-3
Luther Brooks House	17	D-5
M.I.T. Chapel	35	G-6
Margaret Fuller House - NHL	30	F-6
Maria Baldwin House	22	E-6
Mary Fisk Stoughton House	16	D-4
Massachusetts Hall - NHL	20	E-4
Memorial Hall	16, 17	D-4, D-5
Metropolitan Storage Warehouse	30	F-6
Mount Auburn Cemetery - NHL	14, 18, 26	D-2, E-2, F-2
Mount Auburn Cemetery Fence and Gates	14	D-2
Mount Auburn Cemetery Reception House	14	D-2
Mount Auburn Hospital - Surgical Building and Main Building	15, 19	D-3, E-3
New England Confectionary Company Factory	30	F-6
North Avenue Congregational Church	11	C-4
Odd Fellows Hall	30	F-6
Old Cambridge Baptist Church	21	E-5
Old Middlesex County Superior Courthouse - DOE	23, 24	E-7, E-8
Oliver Hastings House	16	D-4
Opposition House	21	E-5
Patrick Slowey House	6	B-3
Peabody Court Apartments	11	C-4
Percy Bridgman House	15	D-3
Porcellian Club	20	E-4
Prospect Congregational Church	22	E-6
R. H. Farwell House	7	B-4
Reginald A. Daly House - NHL	16	D-4
Reversible Collar Company Building	20, 21	E-4, E-5
Richard Hapgood House	21	E-5
River Street Firehouse	29	F-5
Riverbank Court Hotel	35	G-6
Robert Frost House	15	D-3
Rufus Lamson House	22	E-6
S. B. Withey House	16	D-4
Sara Foster Colburn House	21	E-5
Sarah Orne House	19	E-3
Sears Tower-Harvard Observatory	15	D-3
Second Cambridge Savings Bank Building	20	E-4
Second Waterhouse House	16	D-4
Sever Hall - NHL	16, 20	D-4, E-4
Shell Oil Company "Spectacular" Sign	34	G-5
St. James Episcopal Church	7	B-4
St. John's Roman Catholic Church	6	B-3
Stickney-Shepard House	21	E-5
Stillman Willis House	11	C-4
Taylor Square Firehouse	10	C-3
The Dunvegan	16	D-4
The Jarvis	16	D-4
The Kennedy - DOE	30	F-6
The Larches	14	D-2
The Lowell	14	D-2
The Montrose	16	D-4
The Stanstead	21	E-5
Theodore W. Richards House - NHL	16	D-4
Treadwell-Sparks House	16, 17	D-4, D-5
Union Railway Car Barn	23	E-7
University Hall - NHL	16, 20	D-4, E-4
University Museum	16, 17	D-4, D-5
Urban Rowhouse	29, 30	F-5, F-6
Valentine Soap Workers' Cottage	29	F-5
W. A. Mason House	11	C-4
Walden Street Cattle Pass	11	C-4
Walter Frost House	11	C-4
Ware Hall	21	E-5
William Brattle House	20	E-4
William Cook House	15	D-3
William Dean Howells House	15, 16	D-3, D-4
William F. Bradbury House	21	E-5
William Morris Davis House - NHL	17	D-5
William R. Jones House	21	E-5
William Saunders House	11	C-4
Wyeth Brickyard Superintendent's House	6	B-3
Wyeth-Smith House	9	C-2

Key:
DOE = Determination of Eligibility
NHL = National Historic Landmark

Cambridge Properties on the National Register of Historic Places

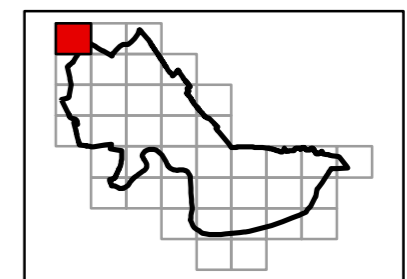
1



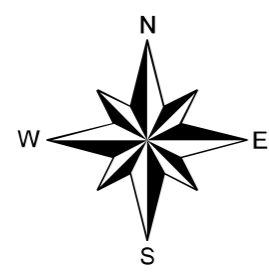
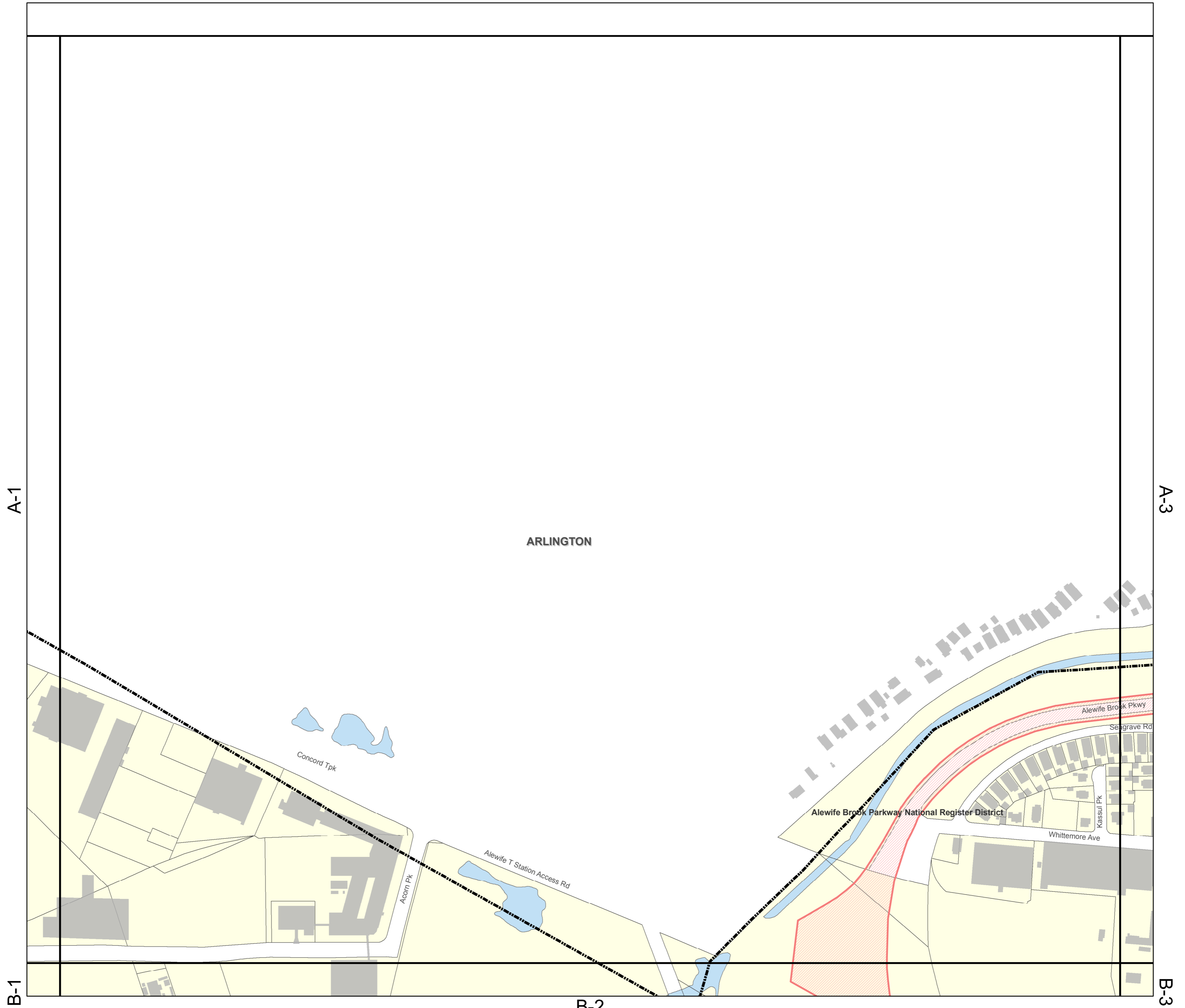
0 50 100 200 300 400 Feet
Scale: 1:2,400
1 inch = 200 feet

Data compiled by the
Cambridge Historical Commission
from available records provided by the
Massachusetts Historical Commission
Mapping by Cambridge GIS
Cambridge, Mass. February 2008

- National Register District
- National Register Individual Property
- Parcels
- Buildings



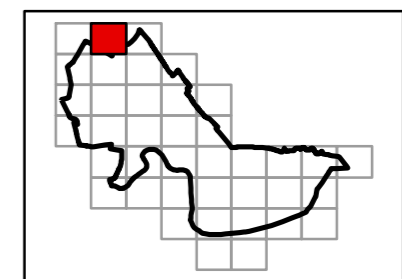
**Tile
A-1**



0 50 100 200 300 400 Feet
Scale: 1:2,400
1 inch = 200 feet

Data compiled by the
Cambridge Historical Commission
from available records provided by the
Massachusetts Historical Commission
Mapping by Cambridge GIS
Cambridge, Mass. February 2008

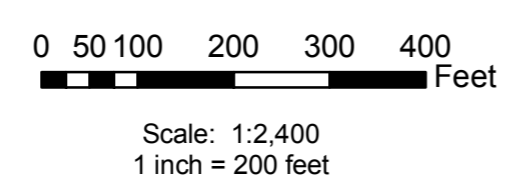
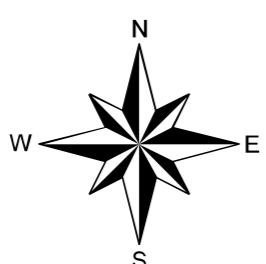
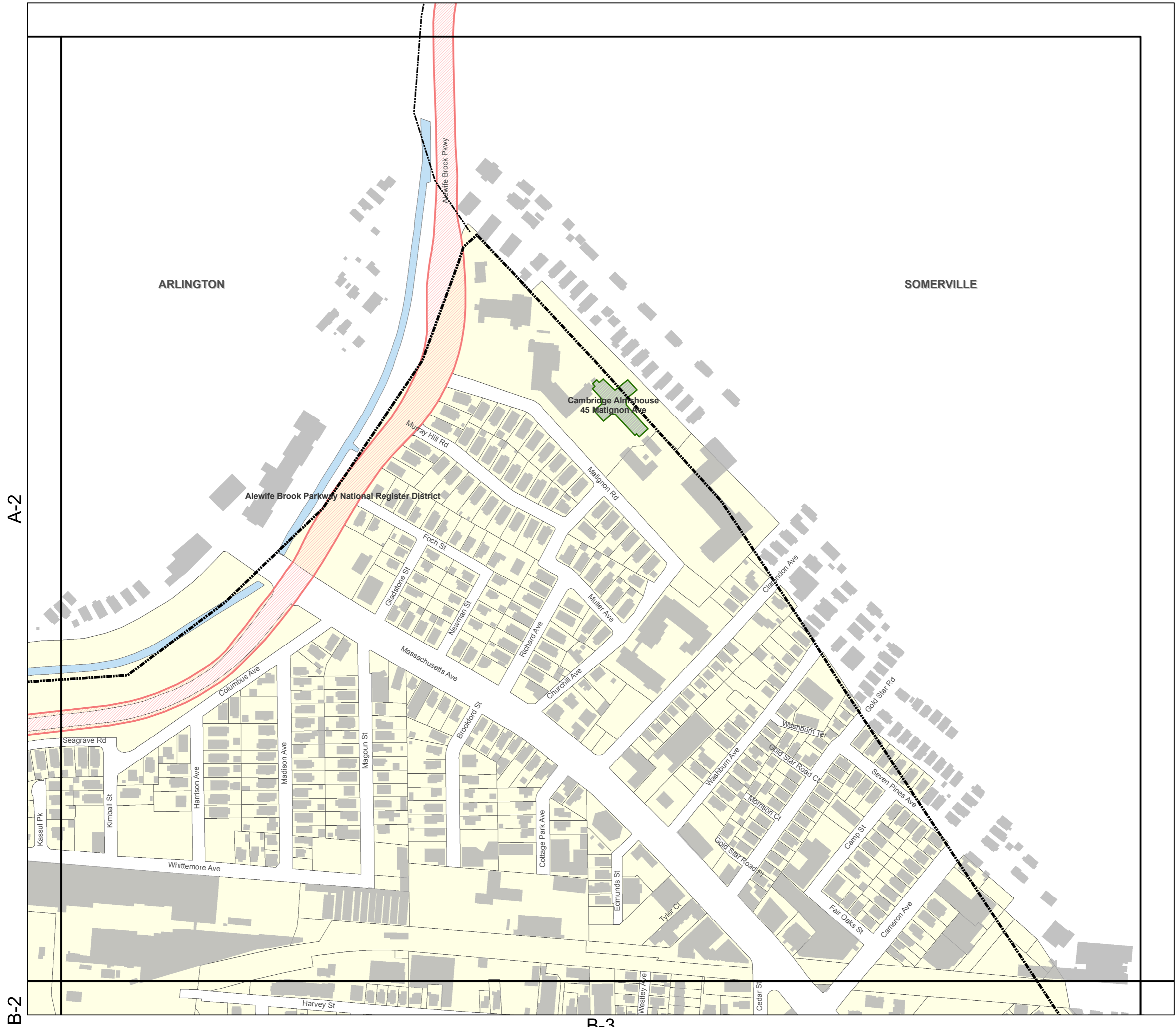
- National Register District
- National Register Individual Property
- Parcels
- Buildings



**Tile
A-2**

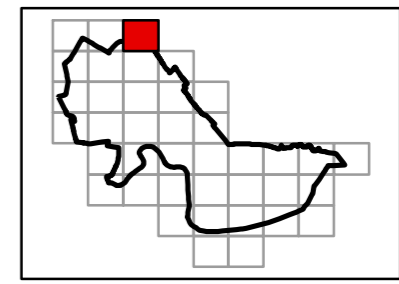
Cambridge Properties on the National Register of Historic Places

3



Data compiled by the
Cambridge Historical Commission
from available records provided by the
Massachusetts Historical Commission
Mapping by Cambridge GIS
Cambridge, Mass. February 2008

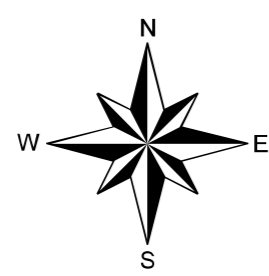
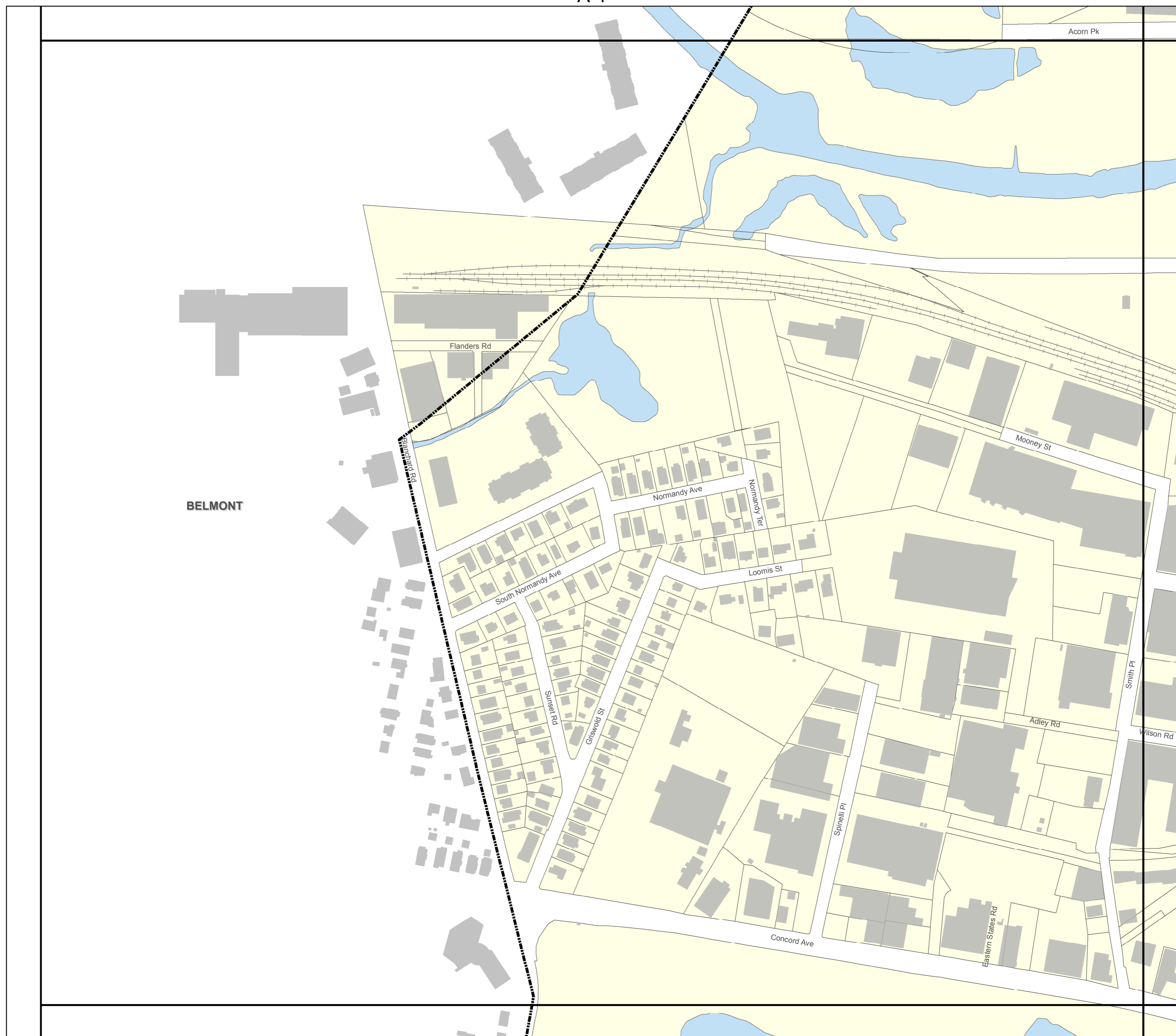
- National Register District
- National Register Individual Property
- Parcels
- Buildings



**Tile
A-3**

Cambridge Properties on the National Register of Historic Places

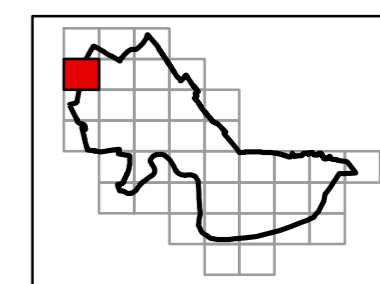
4



0 50 100 200 300 400 Feet
Scale: 1:2,400
1 inch = 200 feet

Data compiled by the
Cambridge Historical Commission
from available records provided by the
Massachusetts Historical Commission
Mapping by Cambridge GIS
Cambridge, Mass. February 2008

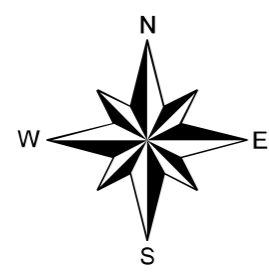
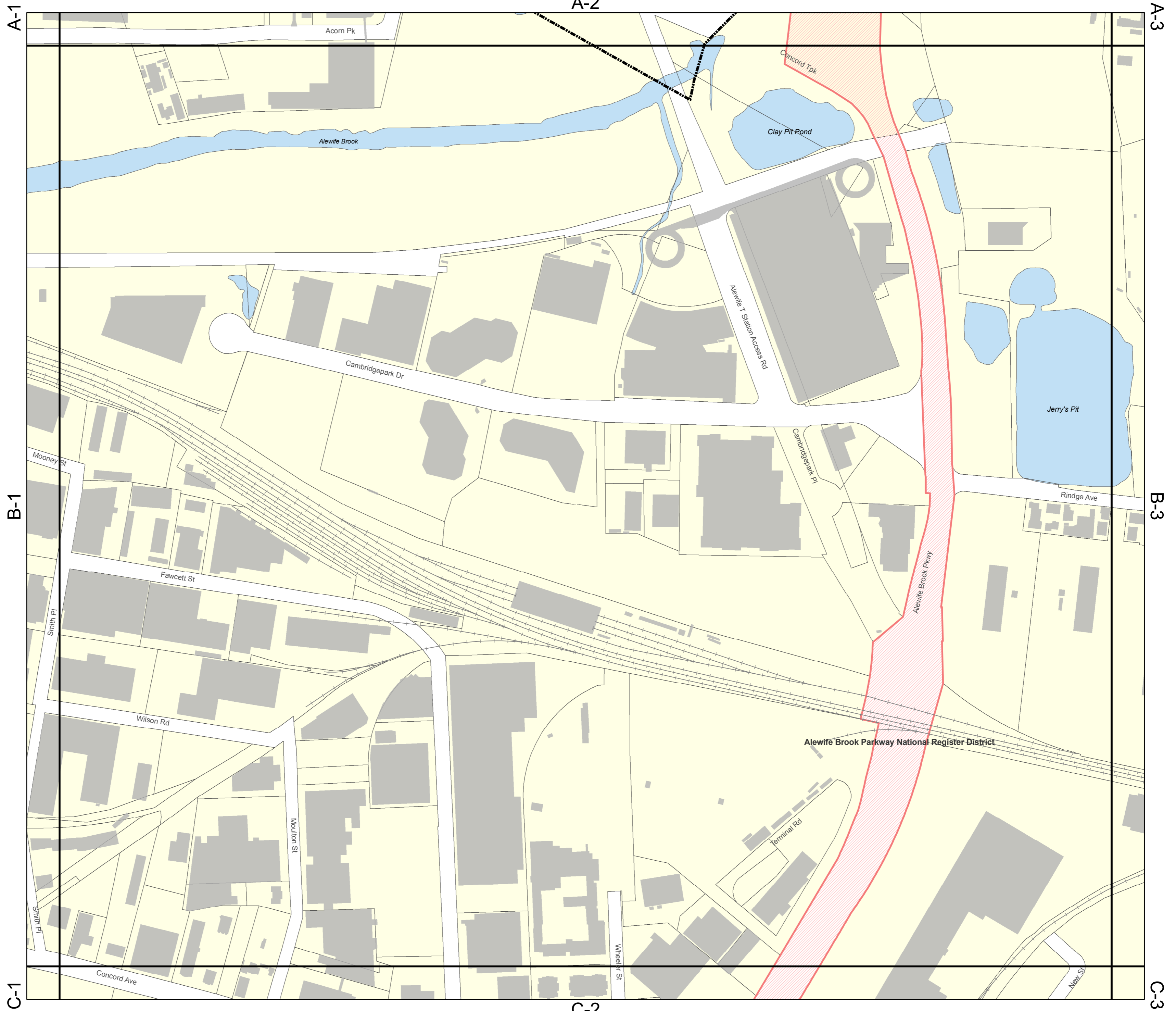
- National Register District
- National Register Individual Property
- Parcels
- Buildings



**Tile
B-1**

Cambridge Properties on the National Register of Historic Places

5



0 50 100 200 300 400 Feet

Scale: 1:2,400
1 inch = 200 feet

Data compiled by the
Cambridge Historical Commission
from available records provided by the
Massachusetts Historical Commission
Mapping by Cambridge GIS
Cambridge, Mass. February 2008

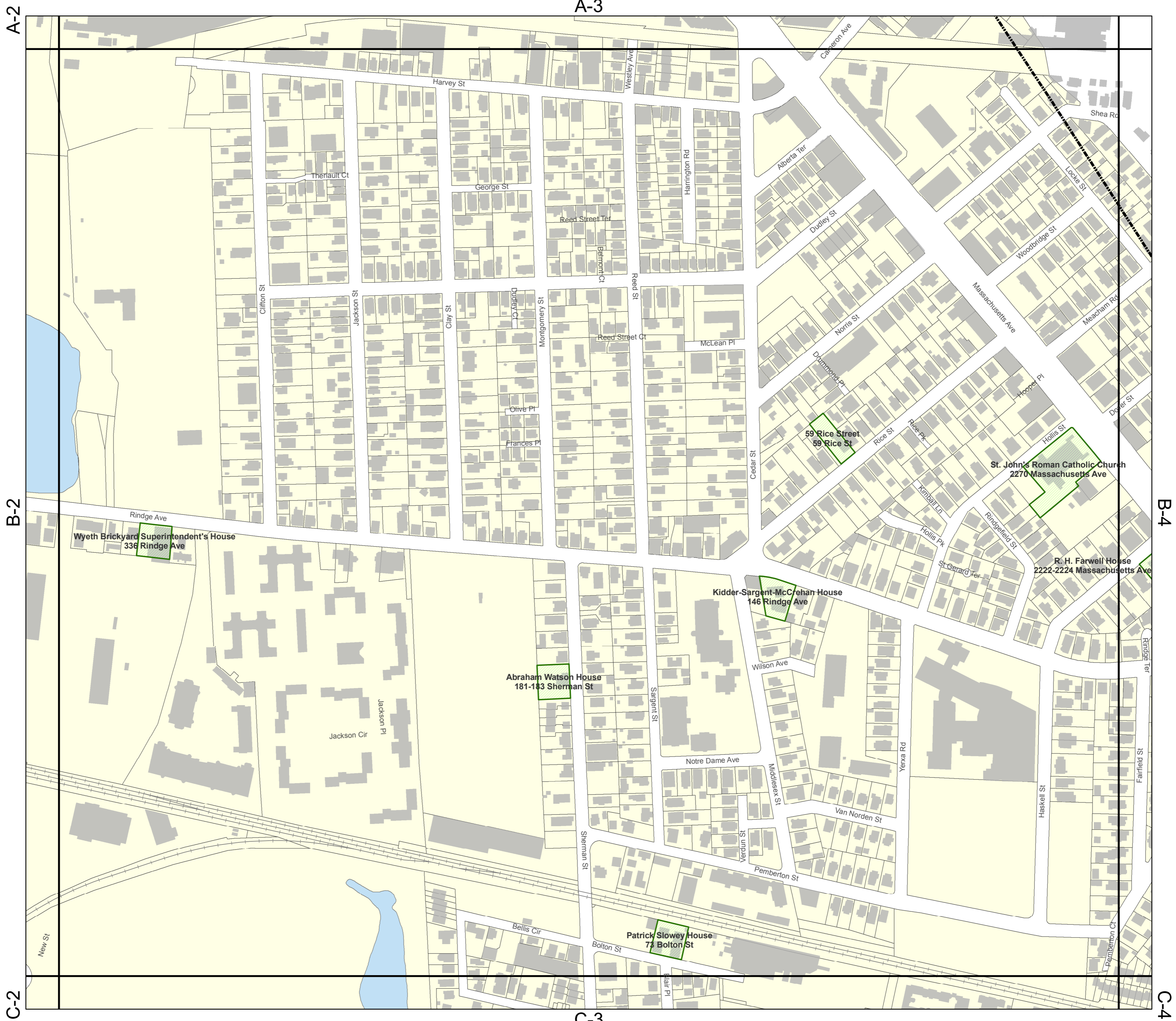
- National Register District
- National Register Individual Property
- Parcels
- Buildings



**Tile
B-2**

Cambridge Properties on the National Register of Historic Places

6



A-2

A-3

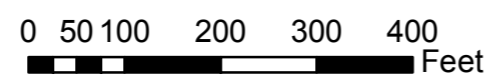
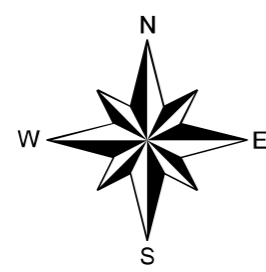
B-2

B-4

C-2

C-3

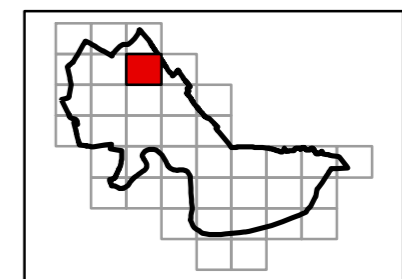
C-4



Scale: 1:2,400
1 inch = 200 feet

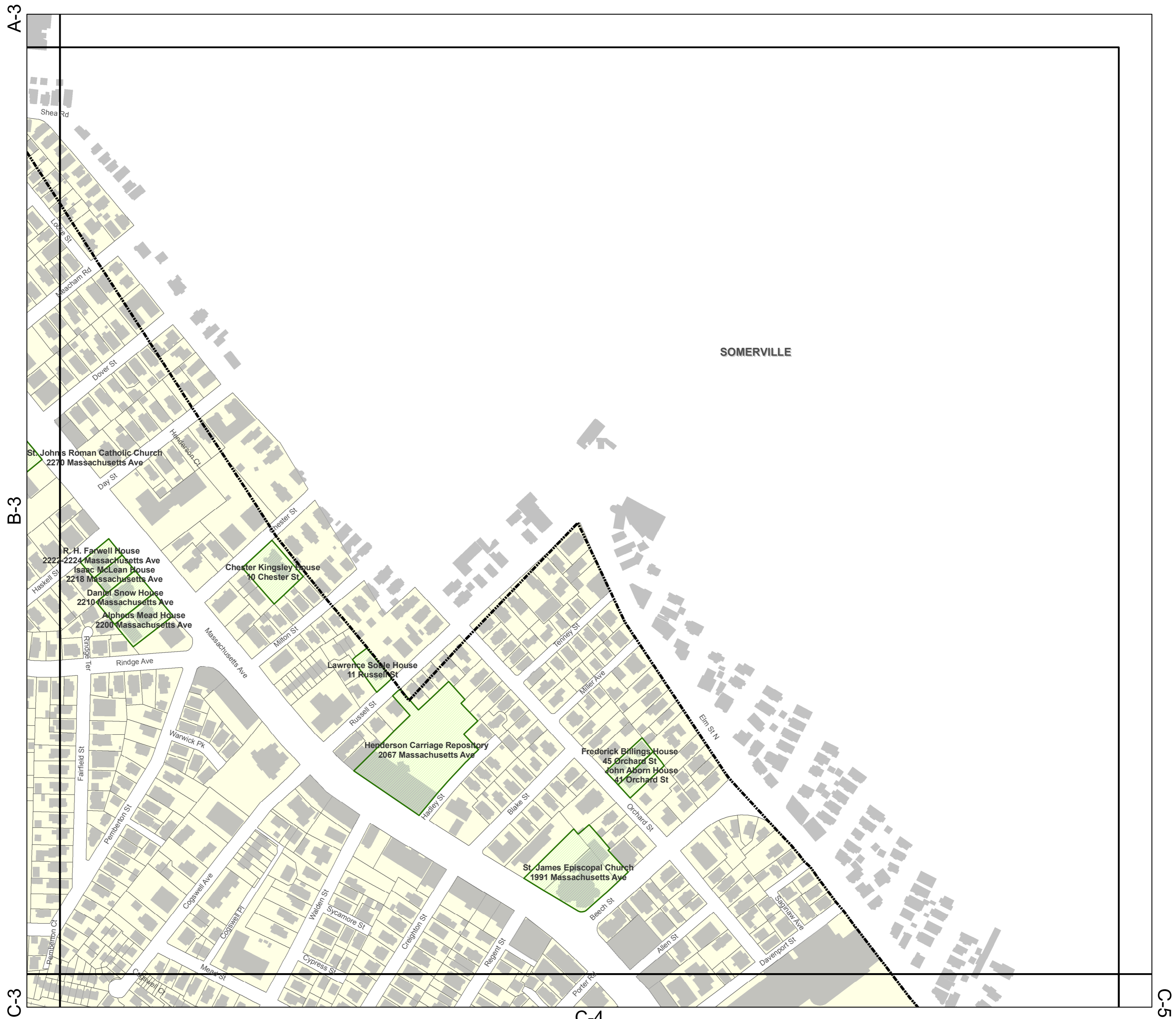
Data compiled by the
Cambridge Historical Commission
from available records provided by the
Massachusetts Historical Commission
Mapping by Cambridge GIS
Cambridge, Mass. February 2008

- National Register District
- National Register Individual Property
- Parcels
- Buildings



**Tile
B-3**

Cambridge Properties on the National Register of Historic Places



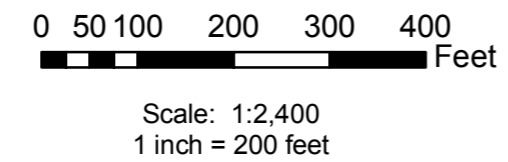
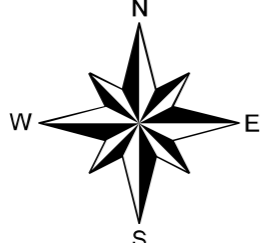
A-3

B-3





C-3

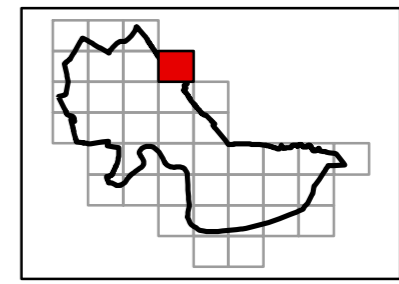
C-4

C-5



Data compiled by the
Cambridge Historical Commission
 from available records provided by the
 Massachusetts Historical Commission
 Mapping by Cambridge GIS
 Cambridge, Mass. February 2008

-  National Register District
-  National Register Individual Property
-  Parcels
-  Buildings



**Tile
 B-4**

Cambridge Properties on the National Register of Historic Places

8

B-1

B-2

Concord Ave

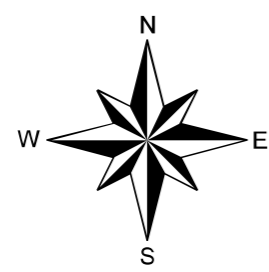
BELMONT

C-2

Fresh Pond

D-1





D-2

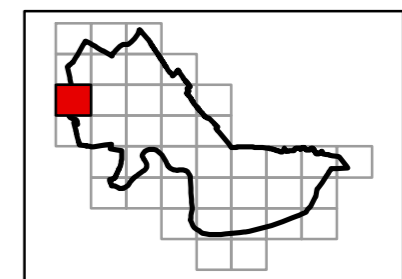


0 50 100 200 300 400 Feet

Scale: 1:2,400
1 inch = 200 feet

Data compiled by the
Cambridge Historical Commission
from available records provided by the
Massachusetts Historical Commission
Mapping by Cambridge GIS
Cambridge, Mass. February 2008

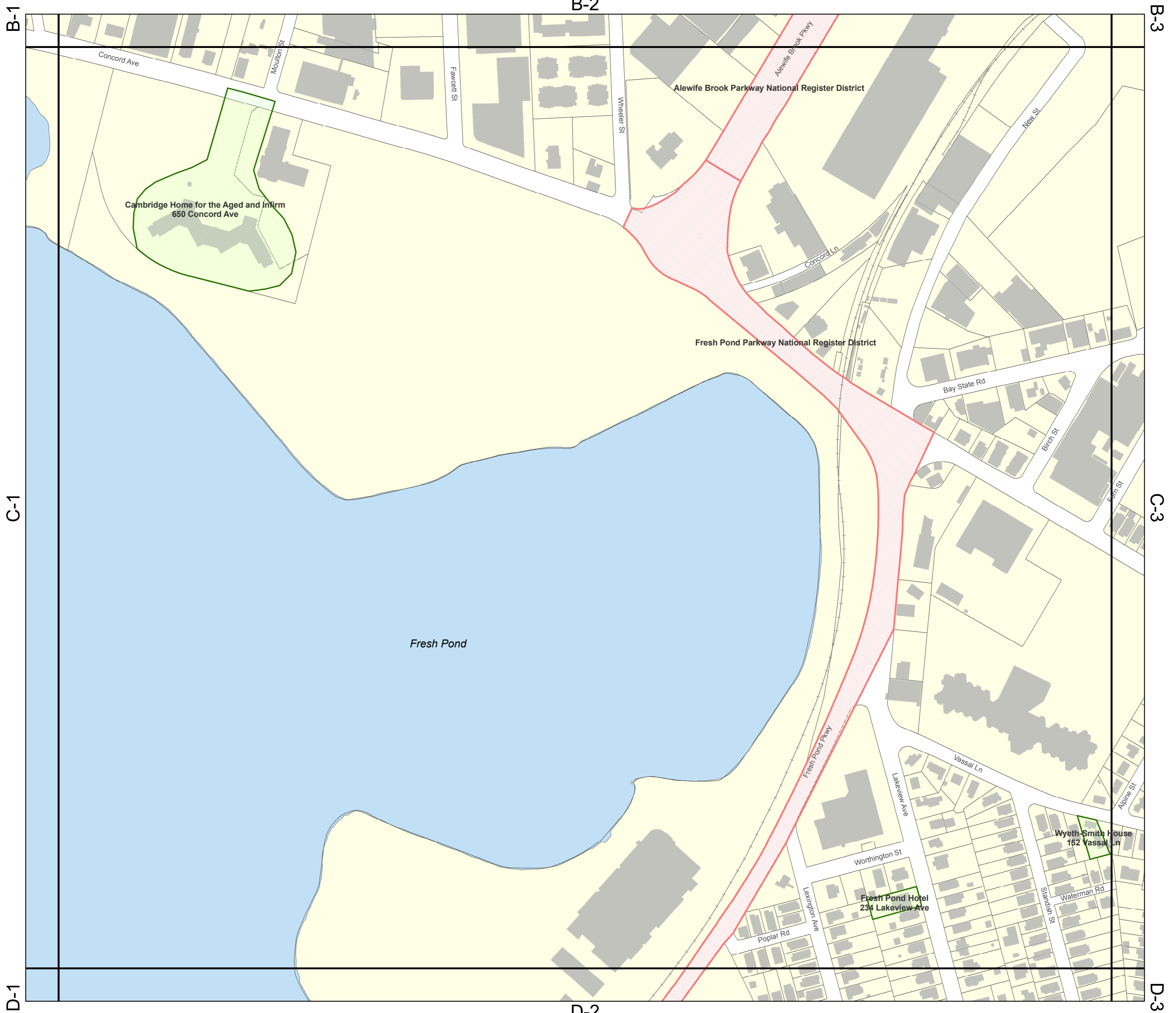
-  National Register District
-  National Register Individual Property
-  Parcels
-  Buildings



**Tile
C-1**

Cambridge Properties on the National Register of Historic Places

9



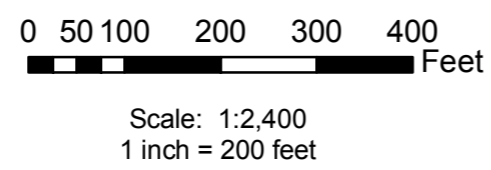
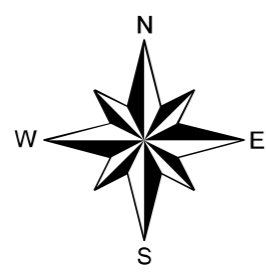
C-1

C-3

D-1

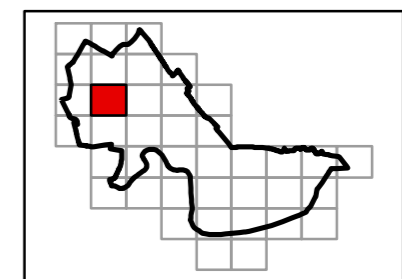
D-2

D-3



Data compiled by the
Cambridge Historical Commission
from available records provided by the
Massachusetts Historical Commission
Mapping by Cambridge GIS
Cambridge, Mass. February 2008

- National Register District
- National Register Individual Property
- Parcels
- Buildings



**Tile
C-2**

Cambridge Properties on the National Register of Historic Places

10

B-2

B-3

B-4

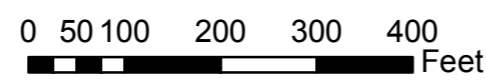
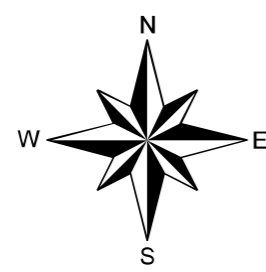
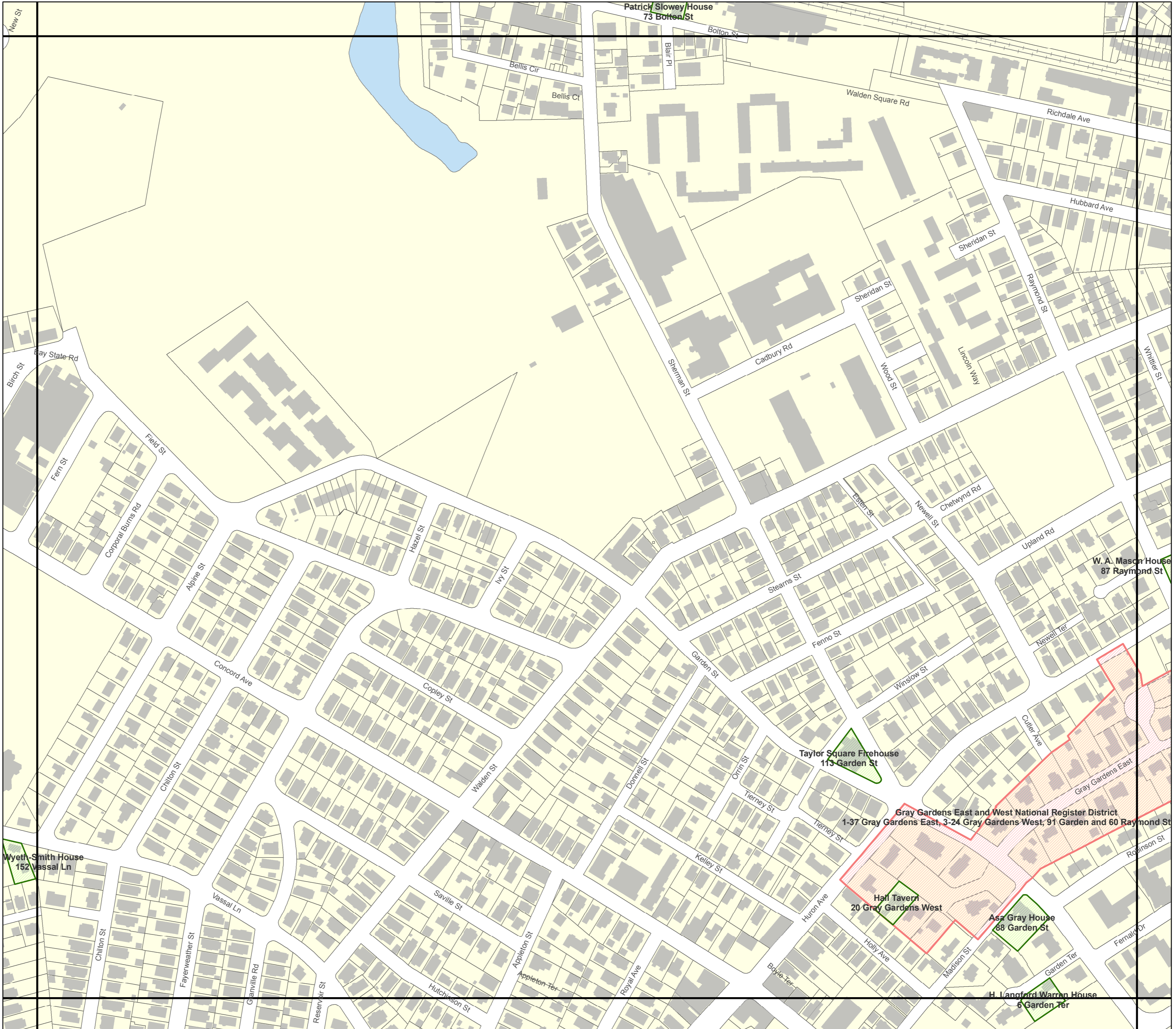
C-2

C-4

D-2





D-3

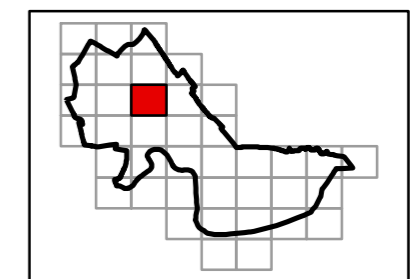
D-4



Scale: 1:2,400
1 inch = 200 feet

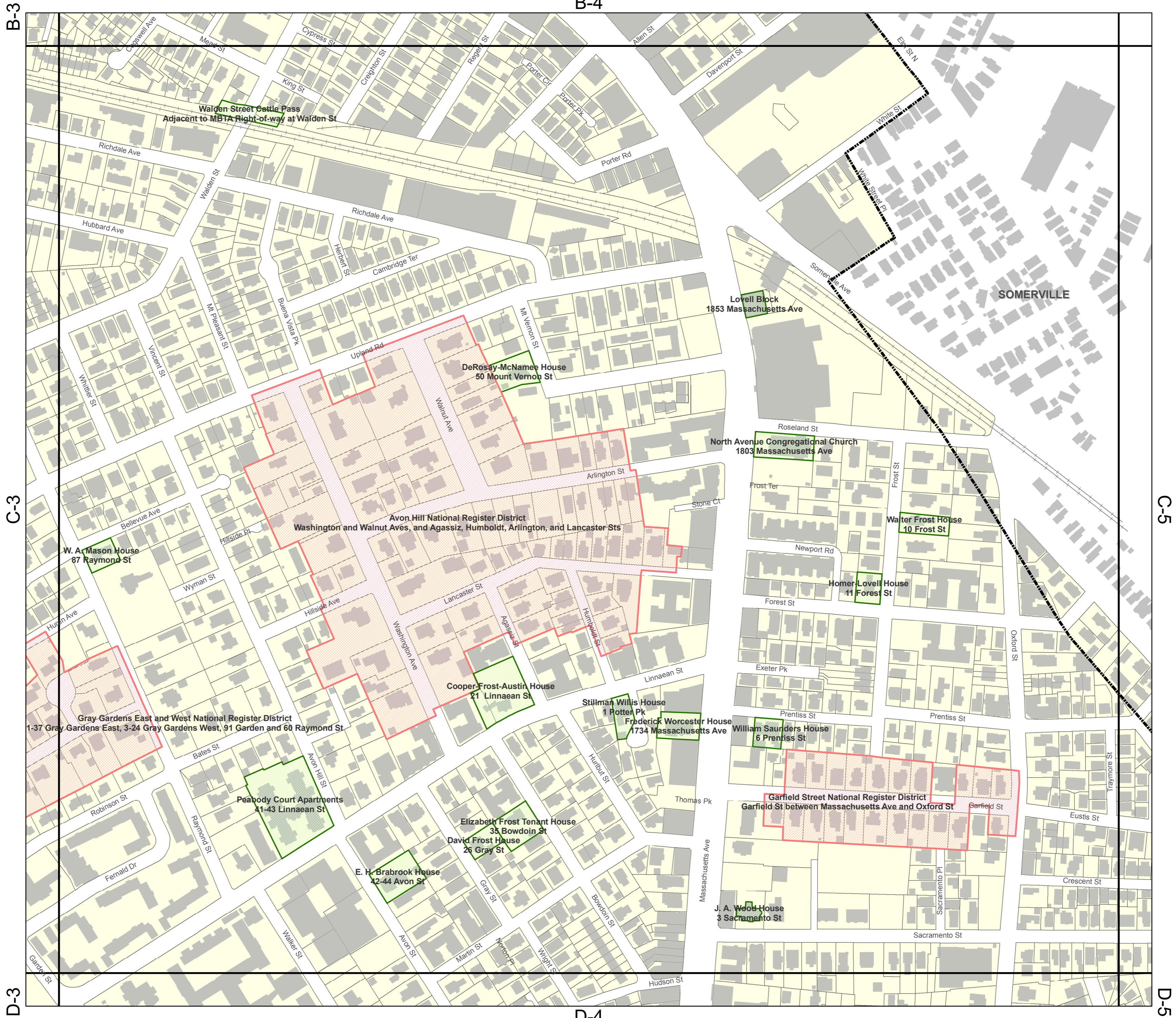
Data compiled by the
Cambridge Historical Commission
from available records provided by the
Massachusetts Historical Commission
Mapping by Cambridge GIS
Cambridge, Mass. February 2008

-  National Register District
-  National Register Individual Property
-  Parcels
-  Buildings



**Tile
C-3**

Cambridge Properties on the National Register of Historic Places



B-3

B-4

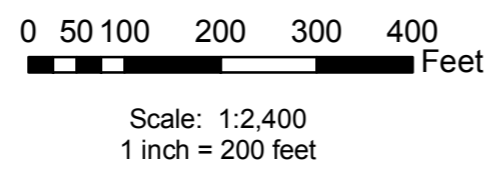
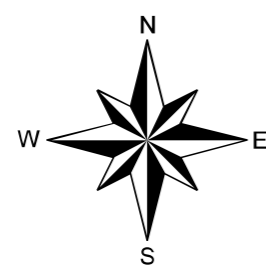
C-3

C-5

D-3

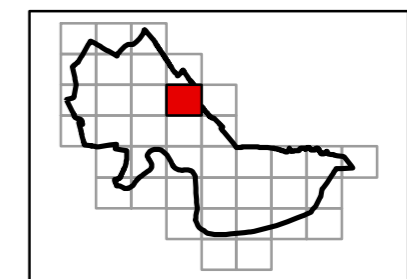
D-4

D-5

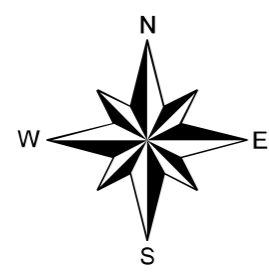


Data compiled by the
Cambridge Historical Commission
 from available records provided by the
 Massachusetts Historical Commission
 Mapping by Cambridge GIS
 Cambridge, Mass. February 2008

- National Register District
- National Register Individual Property
- Parcels
- Buildings







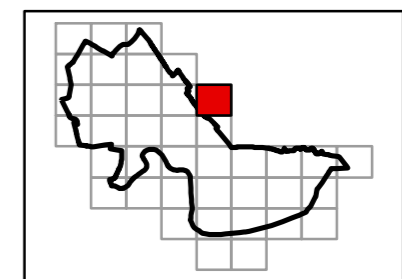
**Tile
C-4**



0 50 100 200 300 400 Feet
Scale: 1:2,400
1 inch = 200 feet

Data compiled by the
Cambridge Historical Commission
from available records provided by the
Massachusetts Historical Commission
Mapping by Cambridge GIS
Cambridge, Mass. February 2008

-  National Register District
-  National Register Individual Property
-  Parcels
-  Buildings



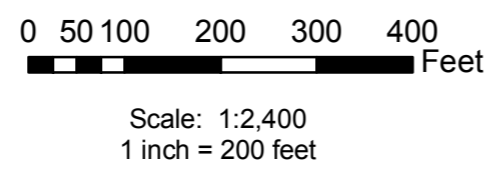
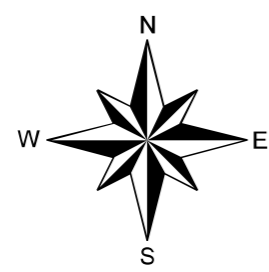
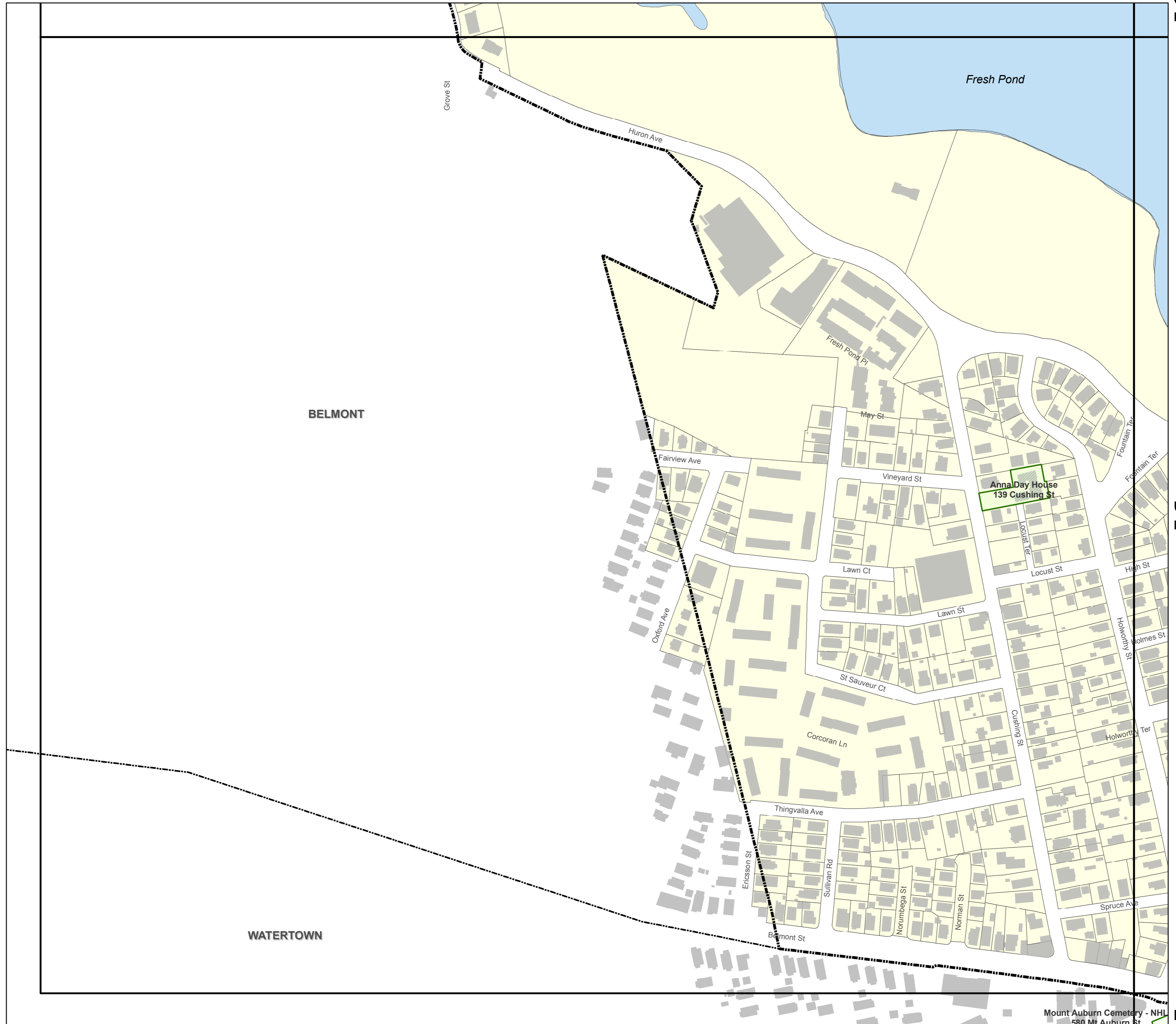
**Tile
C-5**

Cambridge Properties on the National Register of Historic Places





13

C-1

C-2



Data compiled by the
Cambridge Historical Commission
from available records provided by the
Massachusetts Historical Commission
Mapping by Cambridge GIS
Cambridge, Mass. February 2008

-  National Register District
-  National Register Individual Property
-  Parcels
-  Buildings



**Tile
D-1**

Mount Auburn Cemetery - NHL
580 Mt Auburn St

D-2

E-2

BELMONT

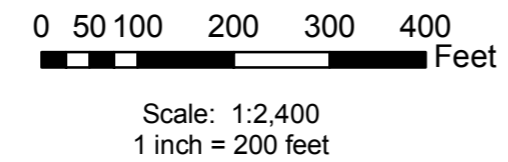
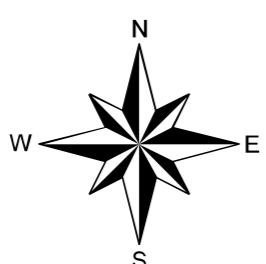
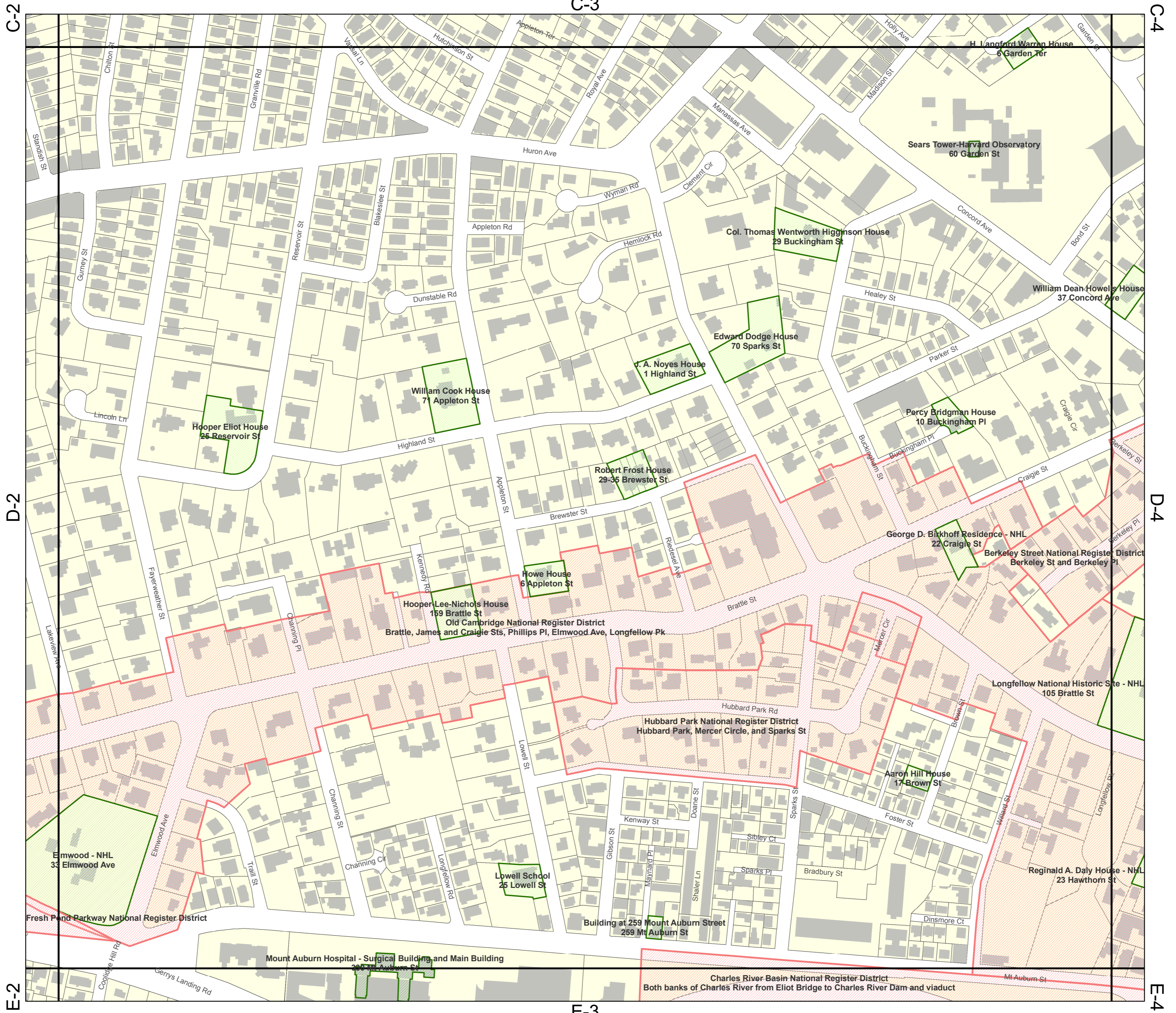
WATERTOWN

Fresh Pond

Anna Day House
139 Cushing St

Cambridge Properties on the National Register of Historic Places

15



Data compiled by the
Cambridge Historical Commission
from available records provided by the
Massachusetts Historical Commission
Mapping by Cambridge GIS
Cambridge, Mass. February 2008

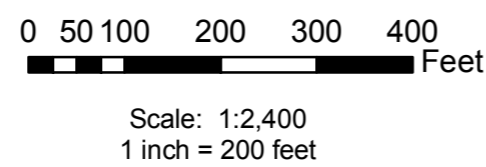
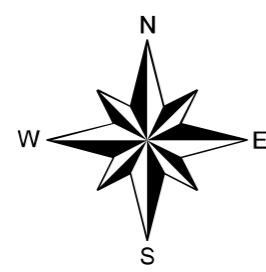
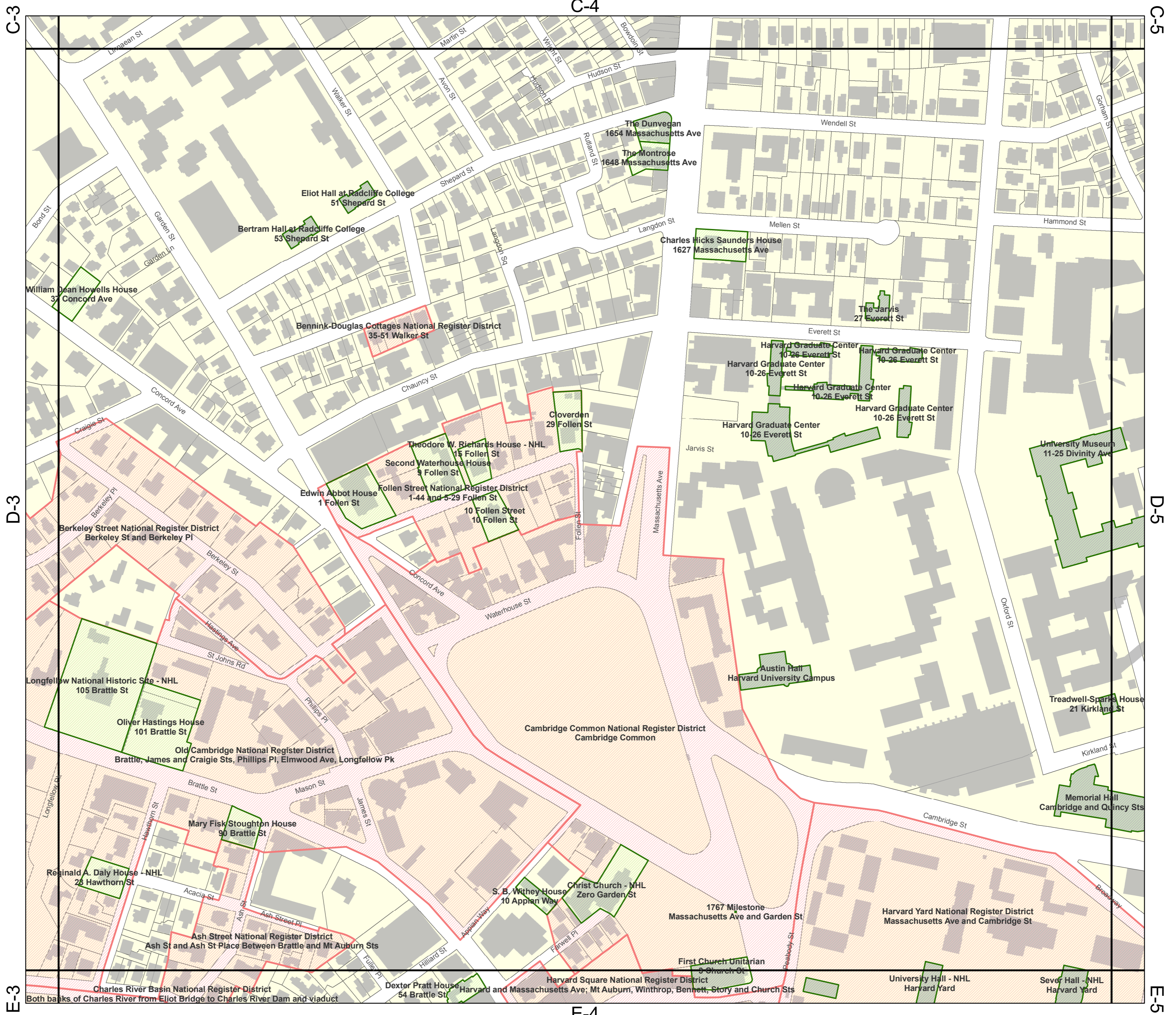
- National Register District
- National Register Individual Property
- Parcels
- Buildings







**Tile
D-3**

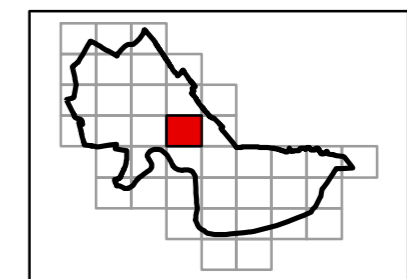
Cambridge Properties on the National Register of Historic Places

16



Data compiled by the
Cambridge Historical Commission
from available records provided by the
Massachusetts Historical Commission
Mapping by Cambridge GIS
Cambridge, Mass. February 2008

-  National Register District
-  National Register Individual Property
-  Parcels
-  Buildings



**Tile
D-4**

Cambridge Properties on the National Register of Historic Places

C-5

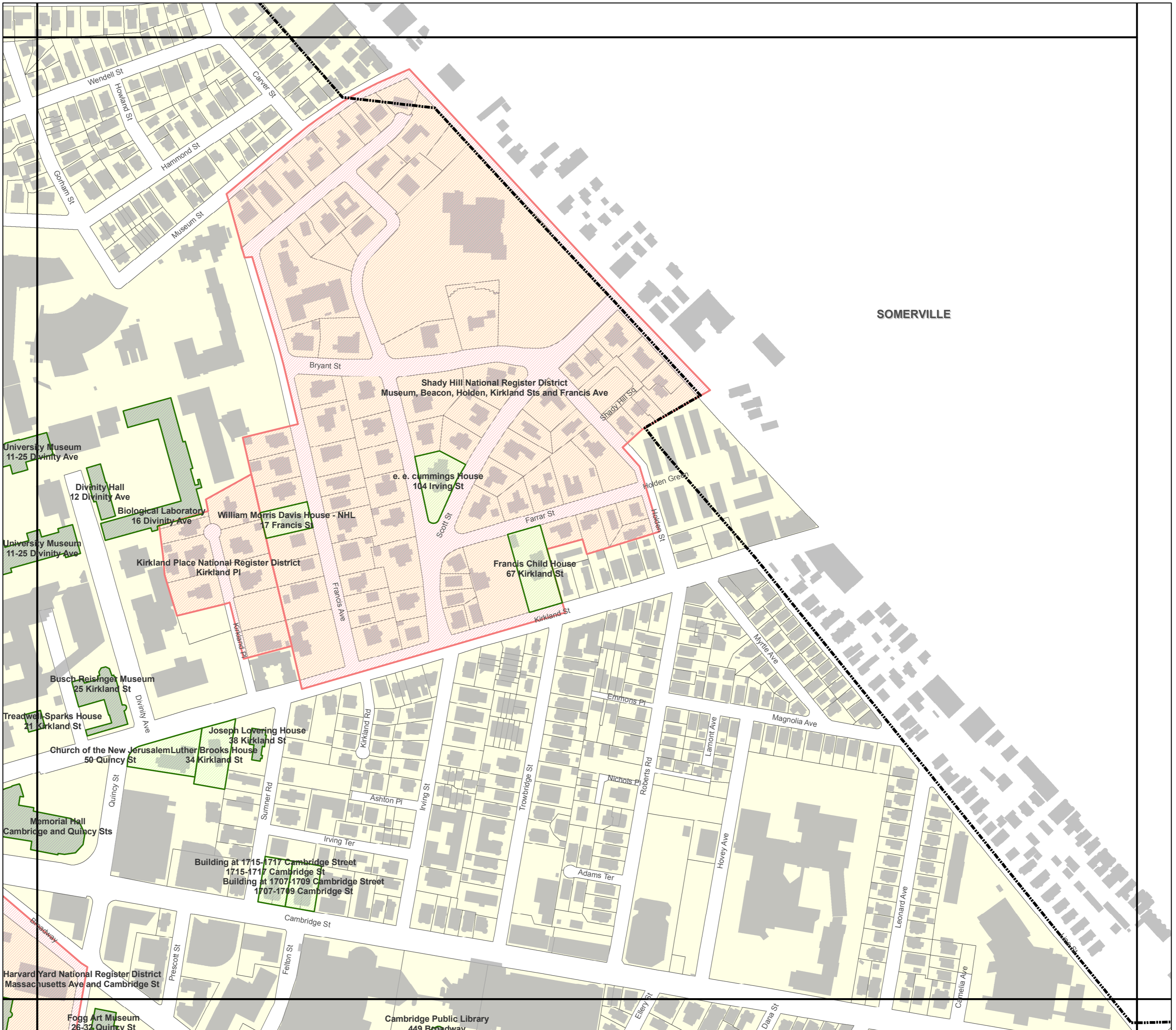
C-4

D-4

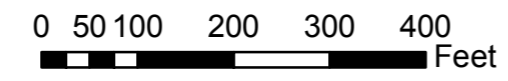
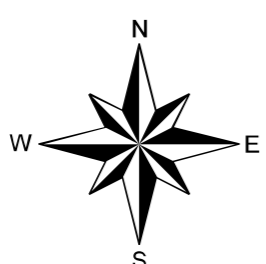
E-4

E-5

E-6







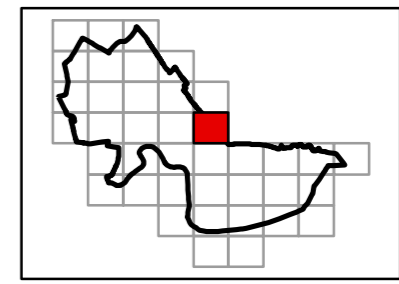
SOMERVILLE



Scale: 1:2,400
1 inch = 200 feet

Data compiled by the
Cambridge Historical Commission
from available records provided by the
Massachusetts Historical Commission
Mapping by Cambridge GIS
Cambridge, Mass. February 2008

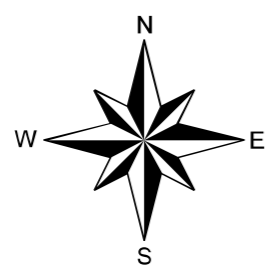
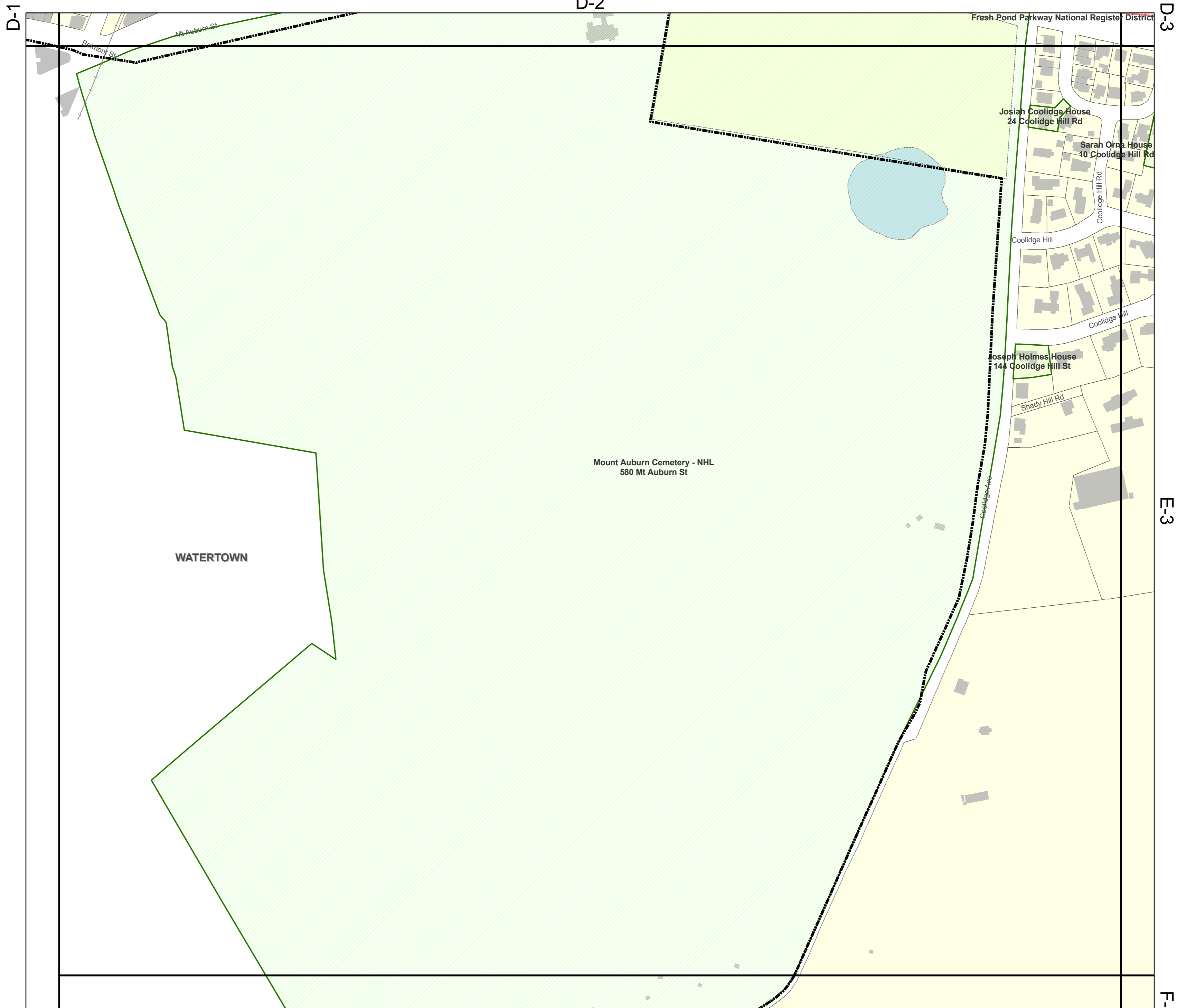
-  National Register District
-  National Register Individual Property
-  Parcels
-  Buildings



**Tile
D-5**

Cambridge Properties on the National Register of Historic Places

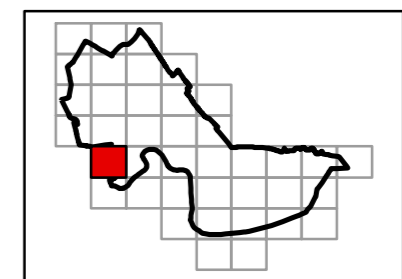
18



0 50 100 200 300 400 Feet
Scale: 1:2,400
1 inch = 200 feet

Data compiled by the
Cambridge Historical Commission
from available records provided by the
Massachusetts Historical Commission
Mapping by Cambridge GIS
Cambridge, Mass. February 2008

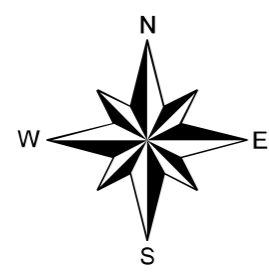
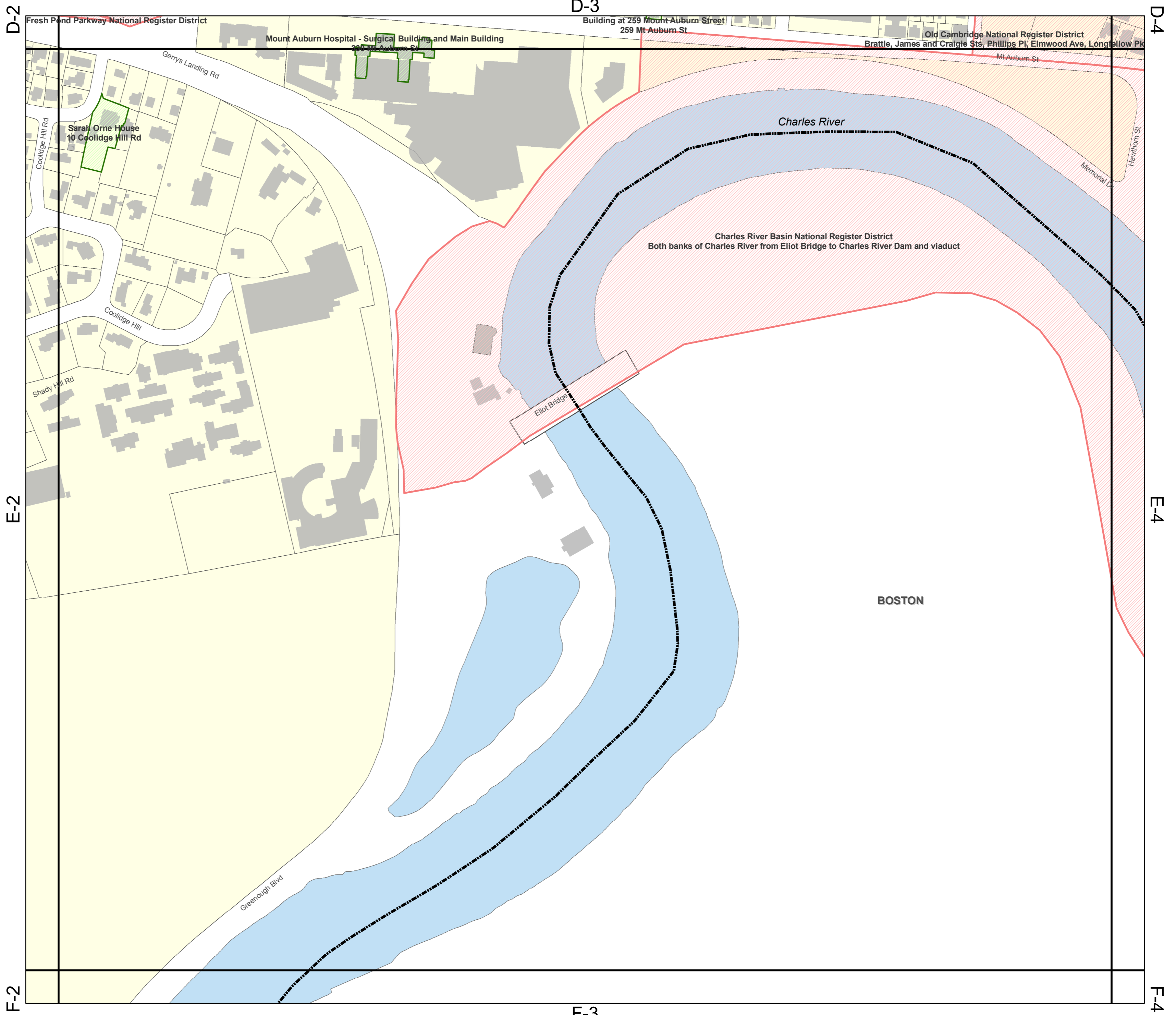
- National Register District
- National Register Individual Property
- Parcels
- Buildings



**Tile
E-2**

Cambridge Properties on the National Register of Historic Places

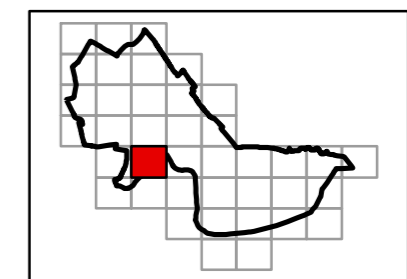
19



0 50 100 200 300 400 Feet
Scale: 1:2,400
1 inch = 200 feet

Data compiled by the
Cambridge Historical Commission
from available records provided by the
Massachusetts Historical Commission
Mapping by Cambridge GIS
Cambridge, Mass. February 2008

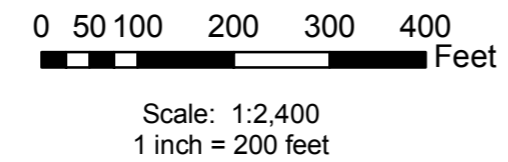
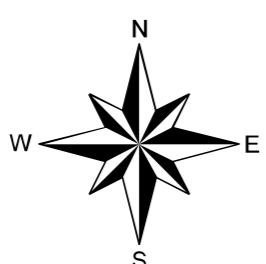
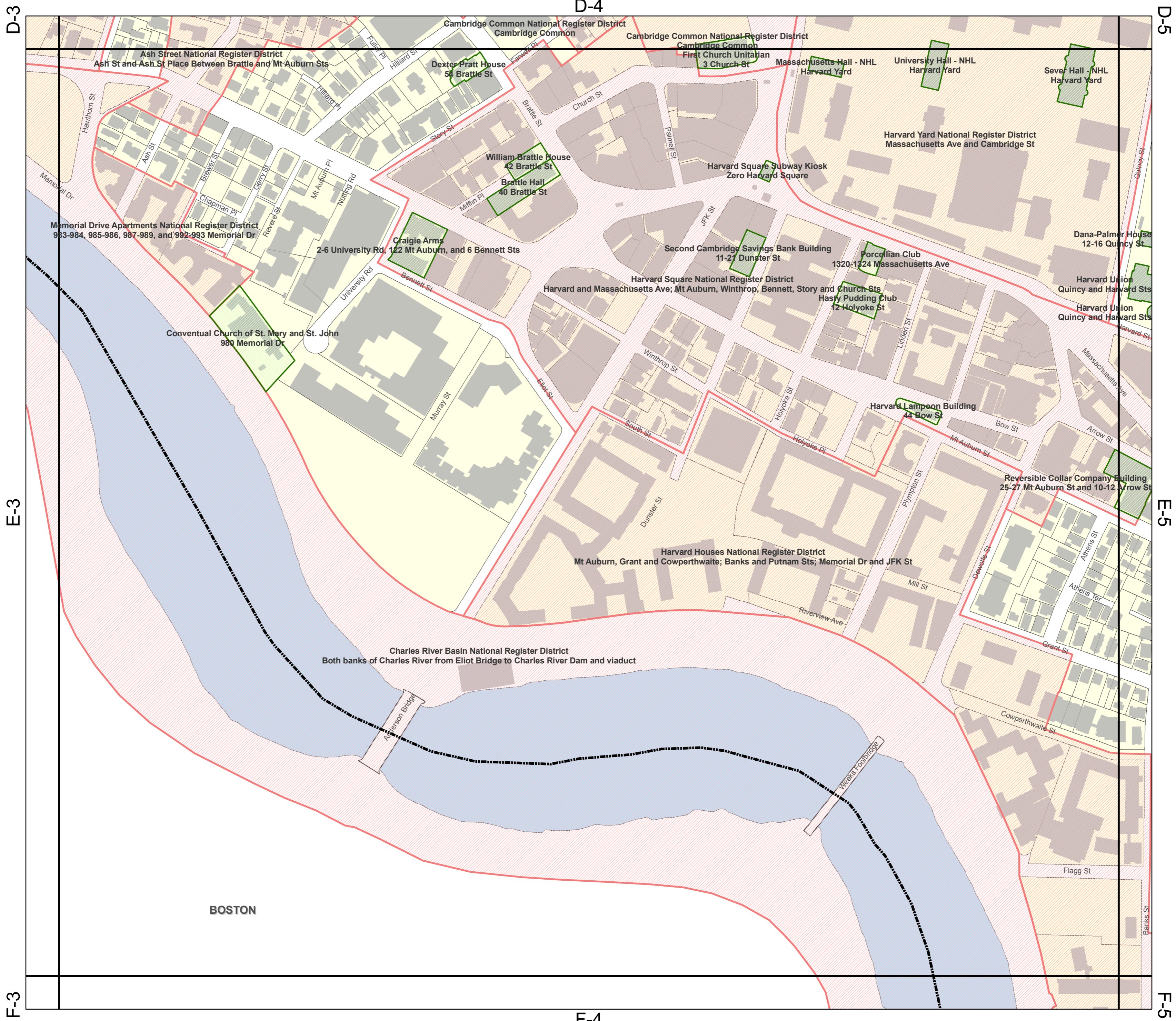
- National Register District
- National Register Individual Property
- Parcels
- Buildings







**Tile
E-3**

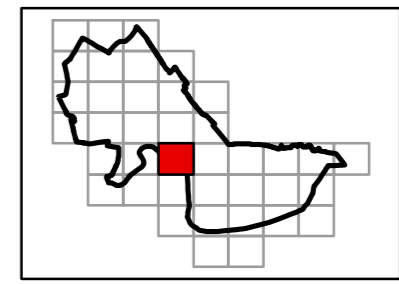
Cambridge Properties on the National Register of Historic Places

20



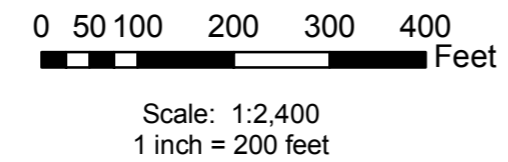
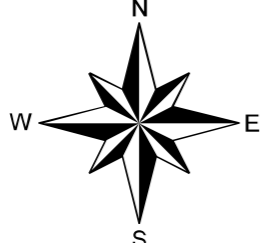
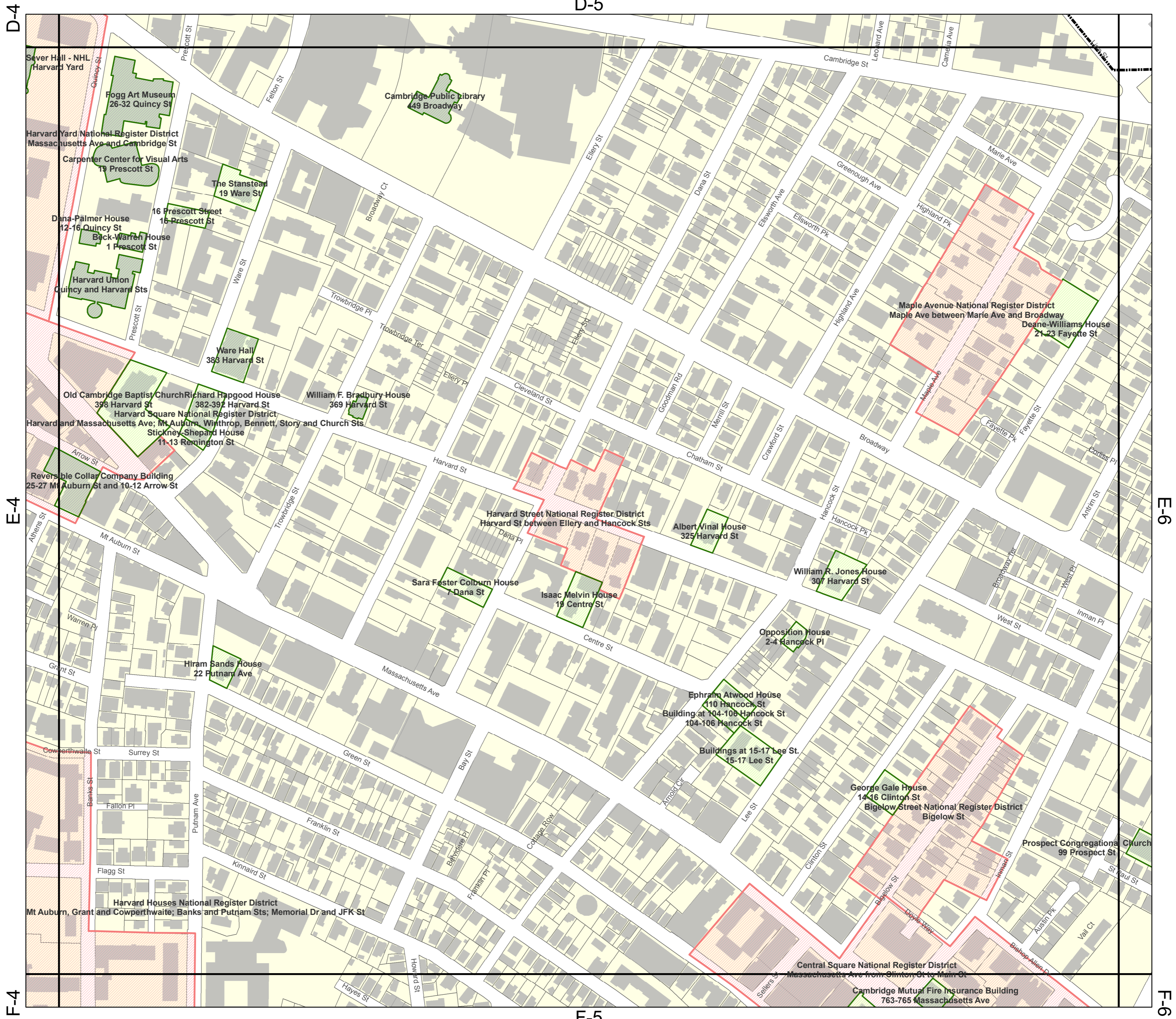
Data compiled by the
Cambridge Historical Commission
from available records provided by the
Massachusetts Historical Commission
Mapping by Cambridge GIS
Cambridge, Mass. February 2008

-  National Register District
-  National Register Individual Property
-  Parcels
-  Buildings







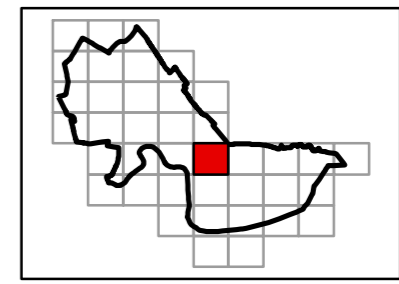
**Tile
E-4**

Cambridge Properties on the National Register of Historic Places

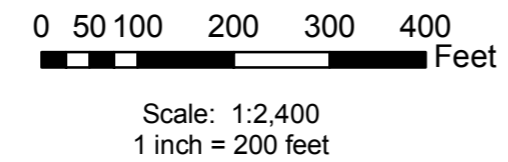
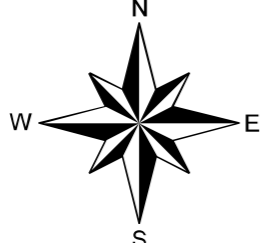
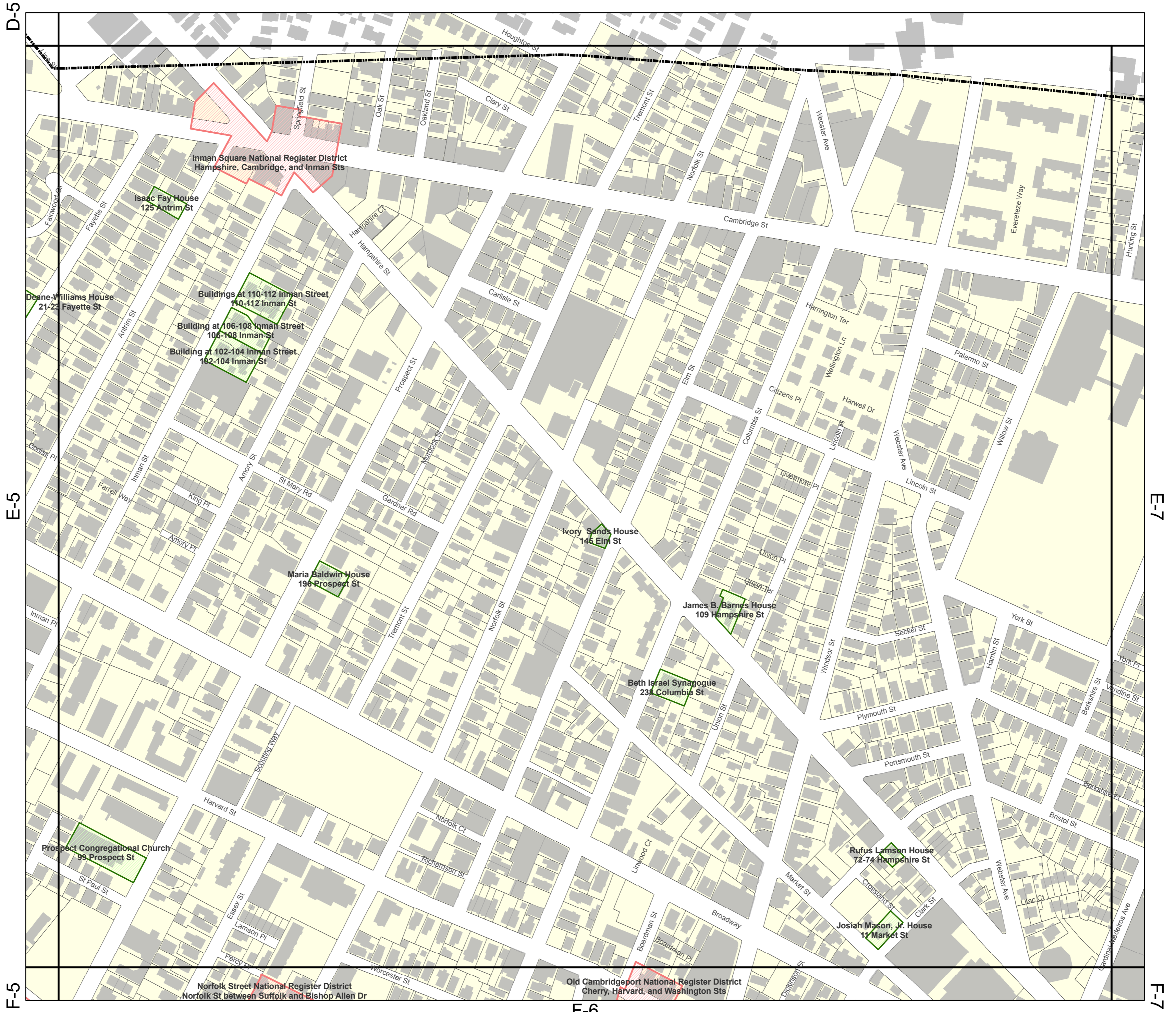


Data compiled by the
Cambridge Historical Commission
from available records provided by the
Massachusetts Historical Commission
Mapping by Cambridge GIS
Cambridge, Mass. February 2008

-  National Register District
-  National Register Individual Property
-  Parcels
-  Buildings

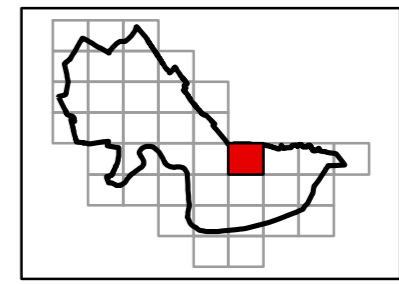


**Tile
E-5**



Data compiled by the
Cambridge Historical Commission
 from available records provided by the
 Massachusetts Historical Commission
 Mapping by Cambridge GIS
 Cambridge, Mass. February 2008

- National Register District
- National Register Individual Property
- Parcels
- Buildings



**Tile
E-6**

Cambridge Properties on the National Register of Historic Places

23



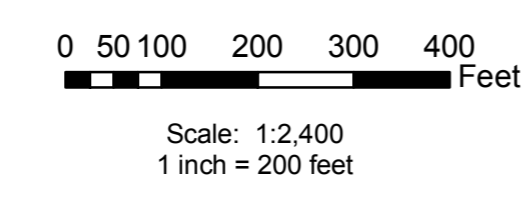

E-6

E-8

F-6

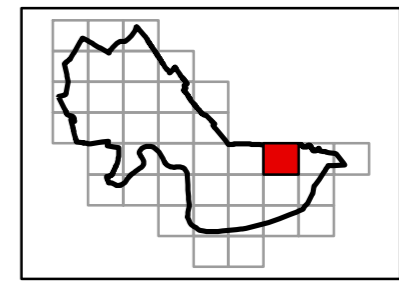
F-7

F-8

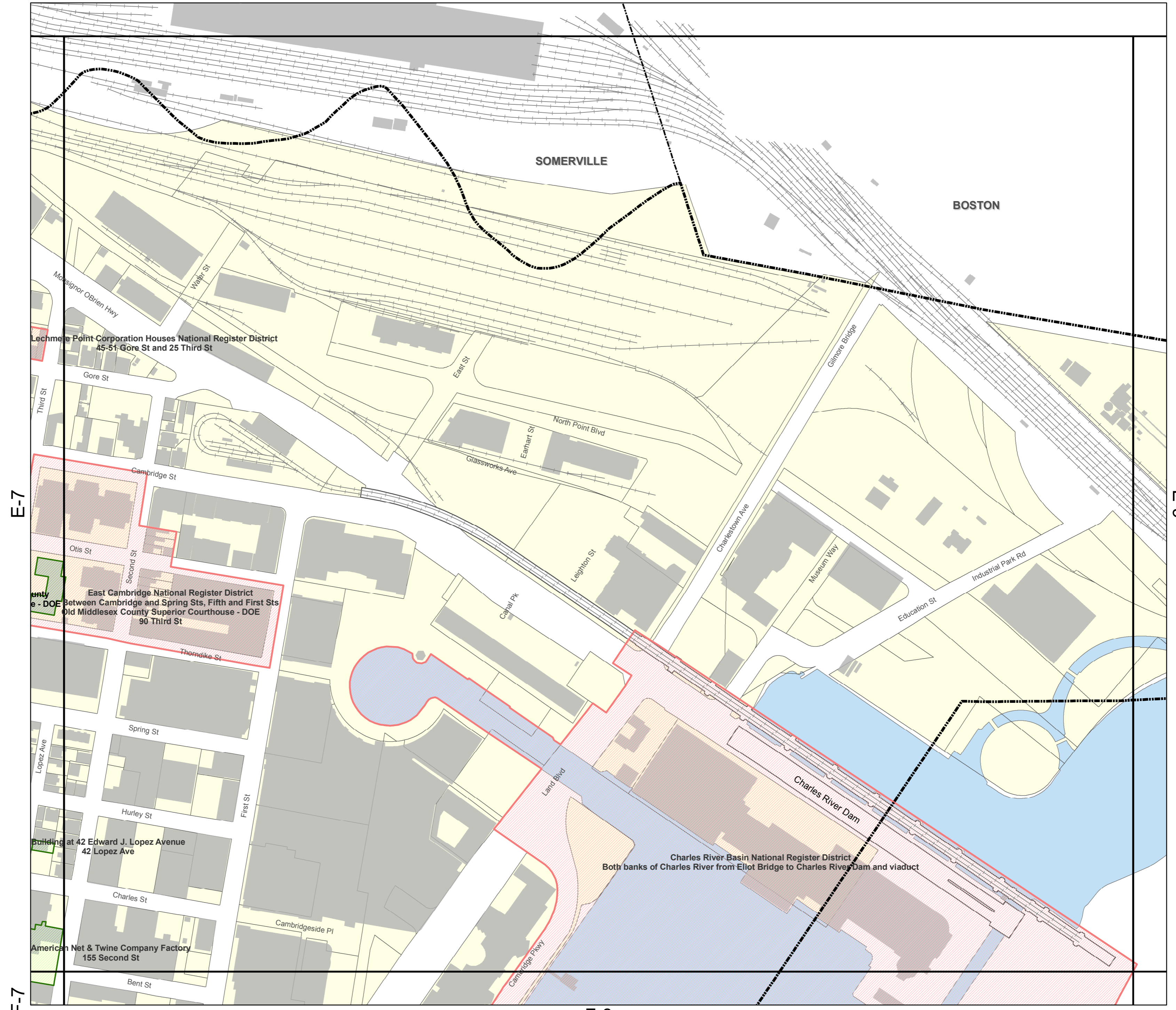


Data compiled by the
Cambridge Historical Commission
 from available records provided by the
 Massachusetts Historical Commission
 Mapping by Cambridge GIS
 Cambridge, Mass. February 2008

- National Register District
- National Register Individual Property
- Parcels
- Buildings



**Tile
E-7**

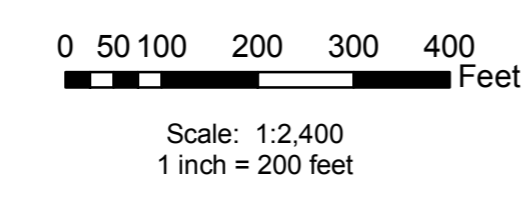



E-7





E-9

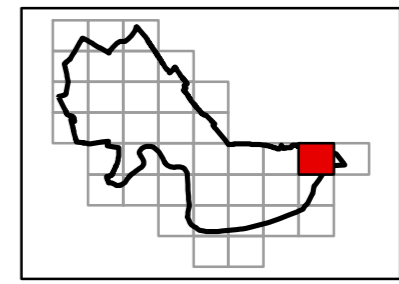
F-7

F-8

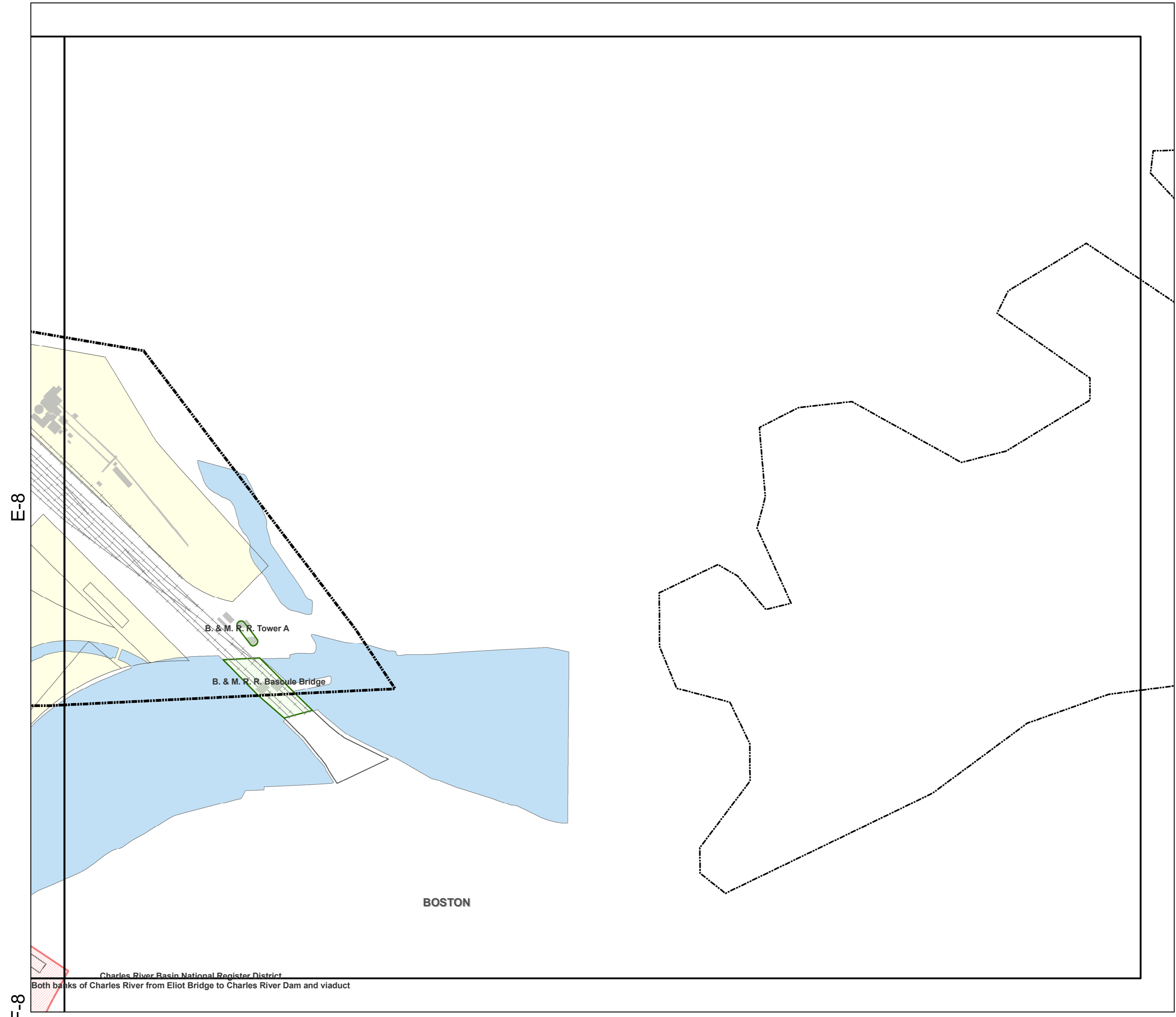


Data compiled by the
Cambridge Historical Commission
from available records provided by the
Massachusetts Historical Commission
Mapping by Cambridge GIS
Cambridge, Mass. February 2008

-  National Register District
-  National Register Individual Property
-  Parcels
-  Buildings

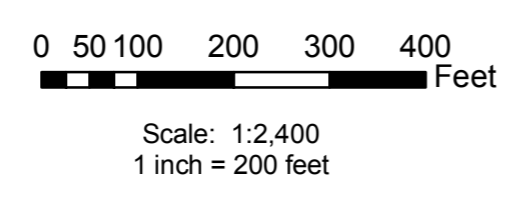
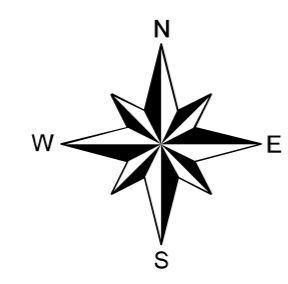


**Tile
E-8**







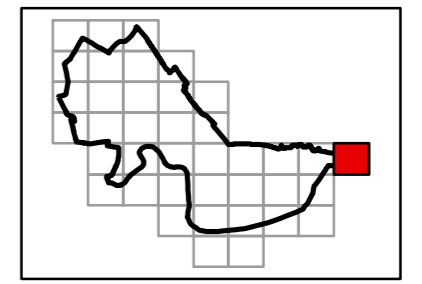
E-8

F-8



Data compiled by the
Cambridge Historical Commission
from available records provided by the
Massachusetts Historical Commission
Mapping by Cambridge GIS
Cambridge, Mass. February 2008

-  National Register District
-  National Register Individual Property
-  Parcels
-  Buildings



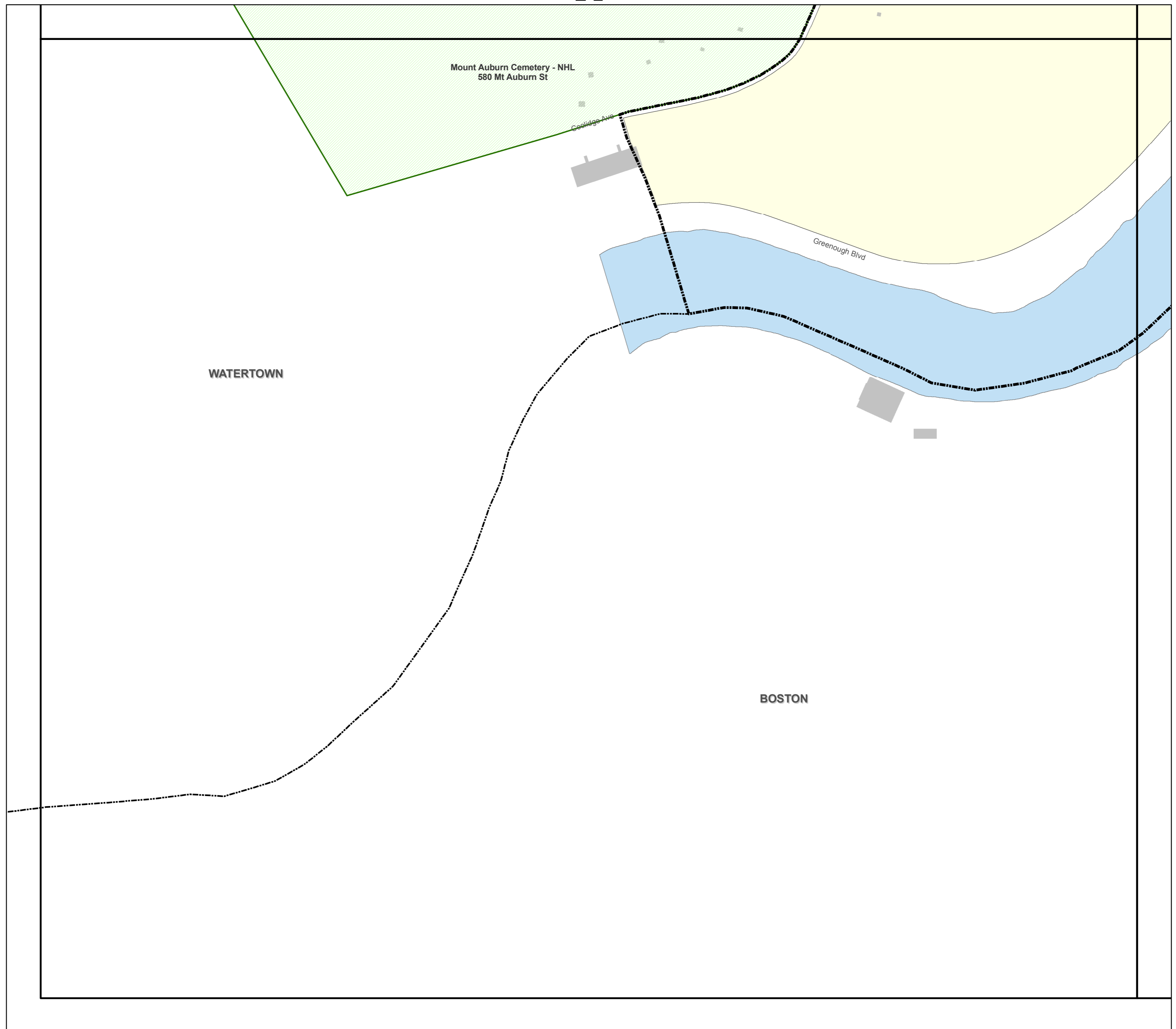
**Tile
E-9**

Cambridge Properties on the National Register of Historic Places

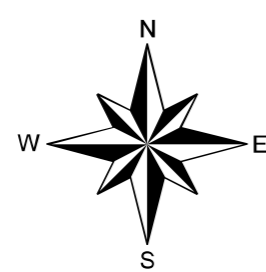
26

E-2

E-3



F-3

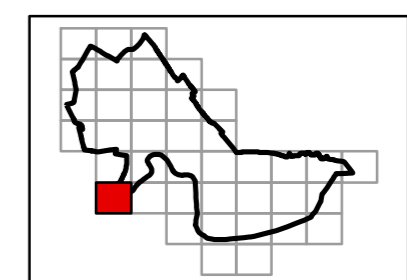


0 50 100 200 300 400 Feet

Scale: 1:2,400
1 inch = 200 feet

Data compiled by the
Cambridge Historical Commission
from available records provided by the
Massachusetts Historical Commission
Mapping by Cambridge GIS
Cambridge, Mass. February 2008

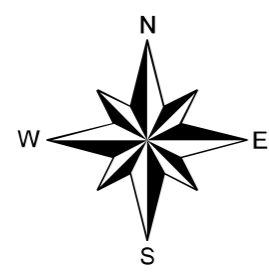

- National Register District
- National Register Individual Property
- Parcels
- Buildings



**Tile
F-2**

Cambridge Properties on the National Register of Historic Places

27

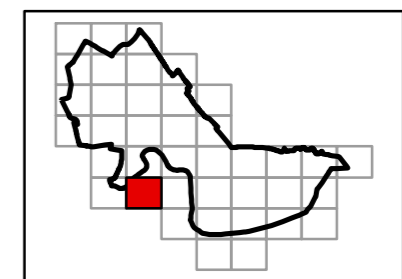


0 50 100 200 300 400 Feet

Scale: 1:2,400
1 inch = 200 feet

Data compiled by the
Cambridge Historical Commission
from available records provided by the
Massachusetts Historical Commission
Mapping by Cambridge GIS
Cambridge, Mass. February 2008

- National Register District
- National Register Individual Property
- Parcels
- Buildings



**Tile
F-3**

Cambridge Properties on the National Register of Historic Places

28

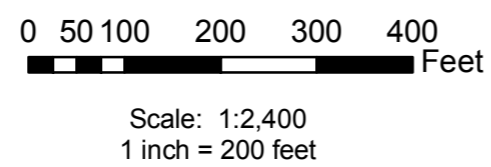
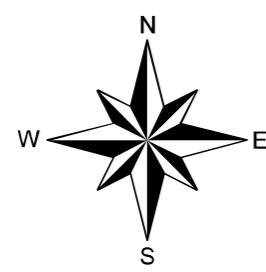
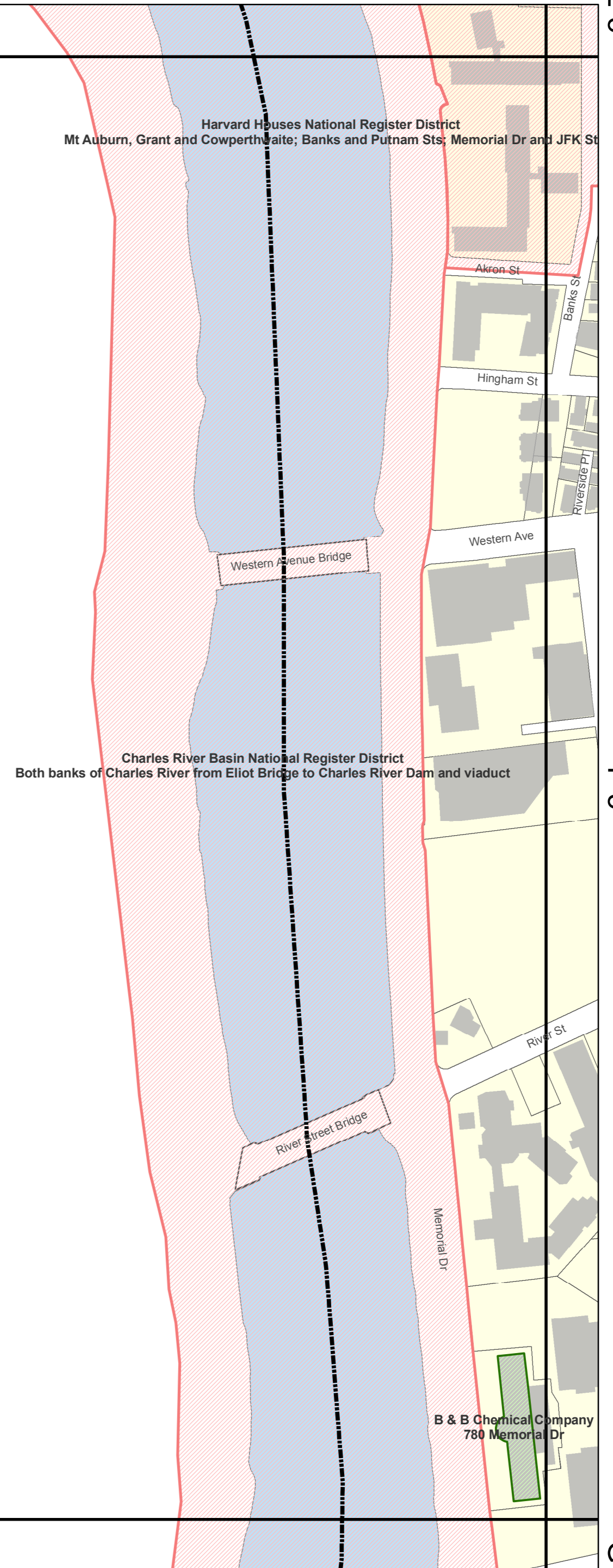
E-3

E-4

E-5

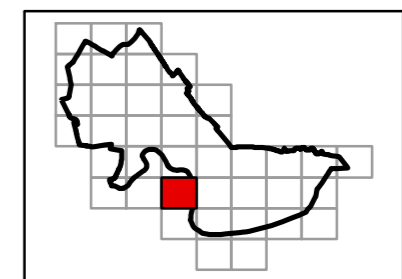
F-3

BOSTON



Data compiled by the
Cambridge Historical Commission
from available records provided by the
Massachusetts Historical Commission
Mapping by Cambridge GIS
Cambridge, Mass. February 2008

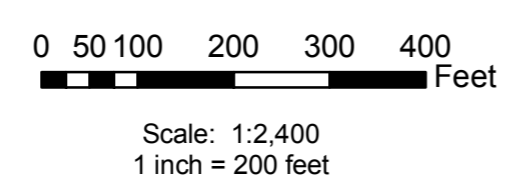
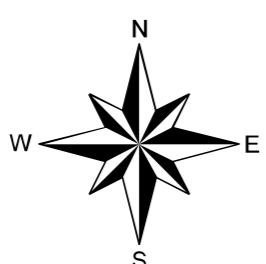
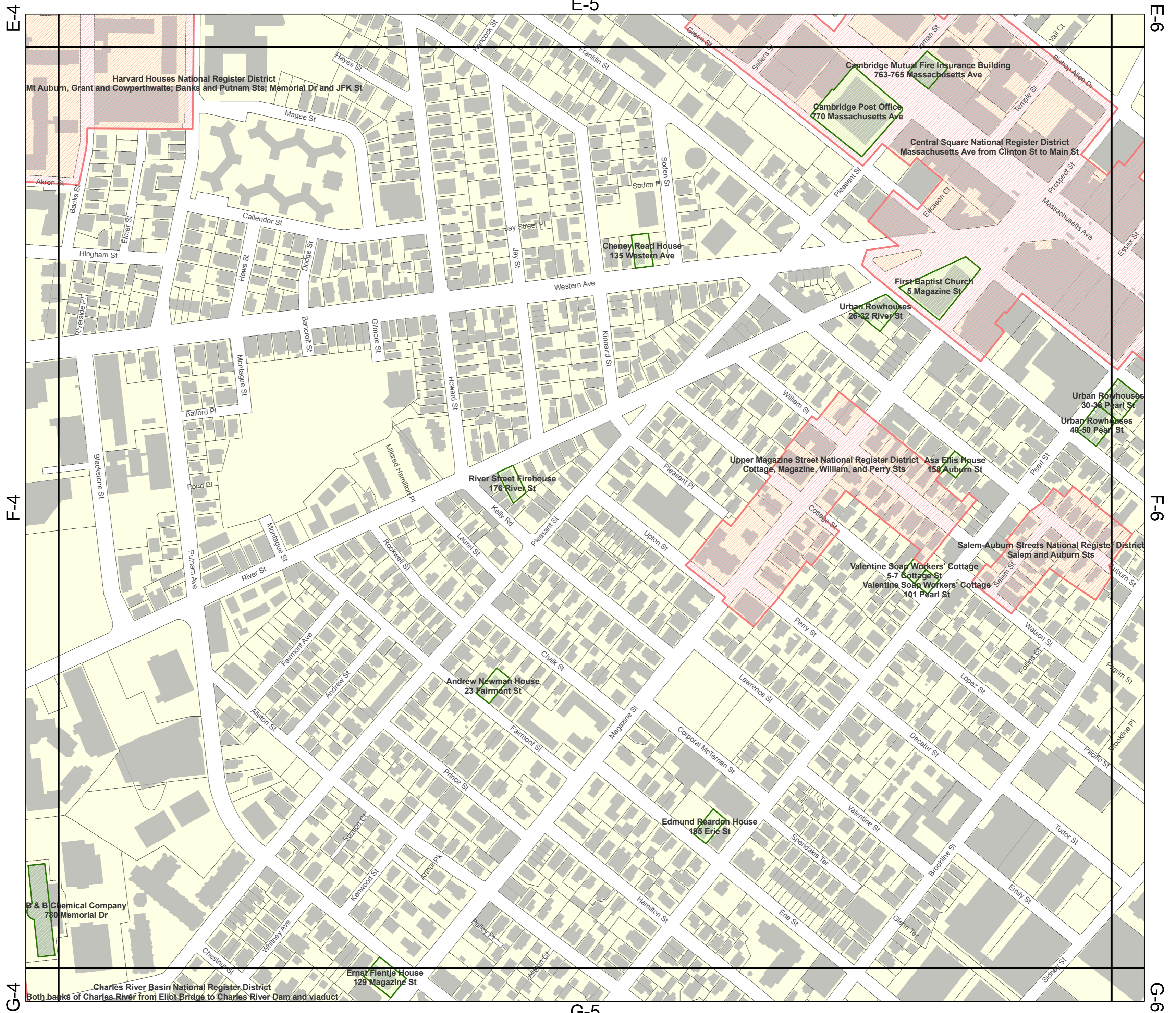
- National Register District
- National Register Individual Property
- Parcels
- Buildings



**Tile
F-4**

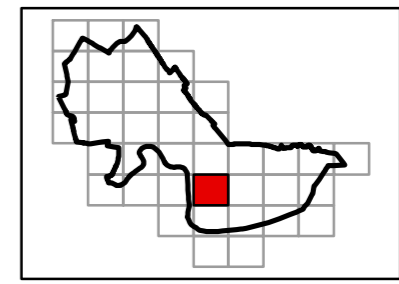
Cambridge Properties on the National Register of Historic Places

29



Data compiled by the
Cambridge Historical Commission
 from available records provided by the
 Massachusetts Historical Commission
 Mapping by Cambridge GIS
 Cambridge, Mass. February 2008

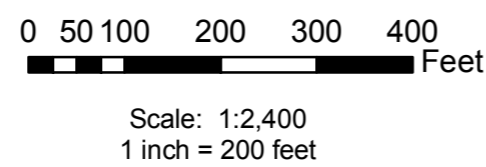
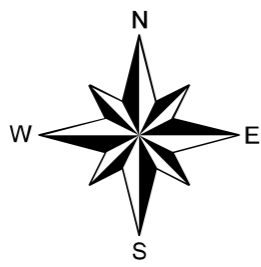
- National Register District
- National Register Individual Property
- Parcels
- Buildings



**Tile
F-5**

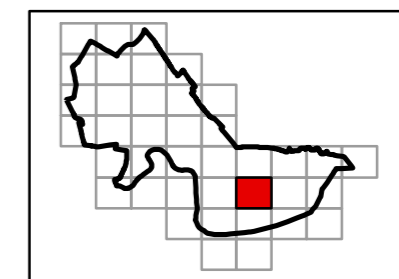
Cambridge Properties on the National Register of Historic Places

30



Data compiled by the
Cambridge Historical Commission
from available records provided by the
Massachusetts Historical Commission
Mapping by Cambridge GIS
Cambridge, Mass. February 2008

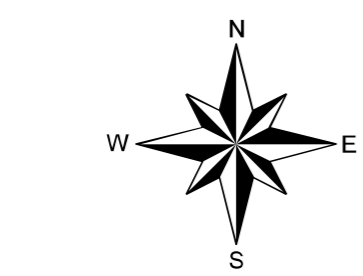
- National Register District
- National Register Individual Property
- Parcels
- Buildings



**Tile
F-6**

Cambridge Properties on the National Register of Historic Places

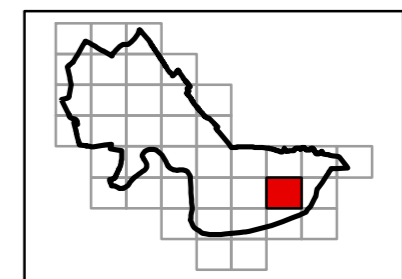
31



0 50 100 200 300 400 Feet
Scale: 1:2,400
1 inch = 200 feet

Data compiled by the
Cambridge Historical Commission
from available records provided by the
Massachusetts Historical Commission
Mapping by Cambridge GIS
Cambridge, Mass. February 2008

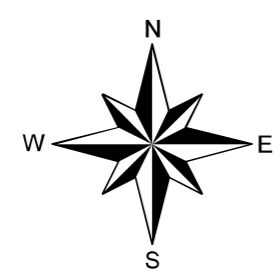
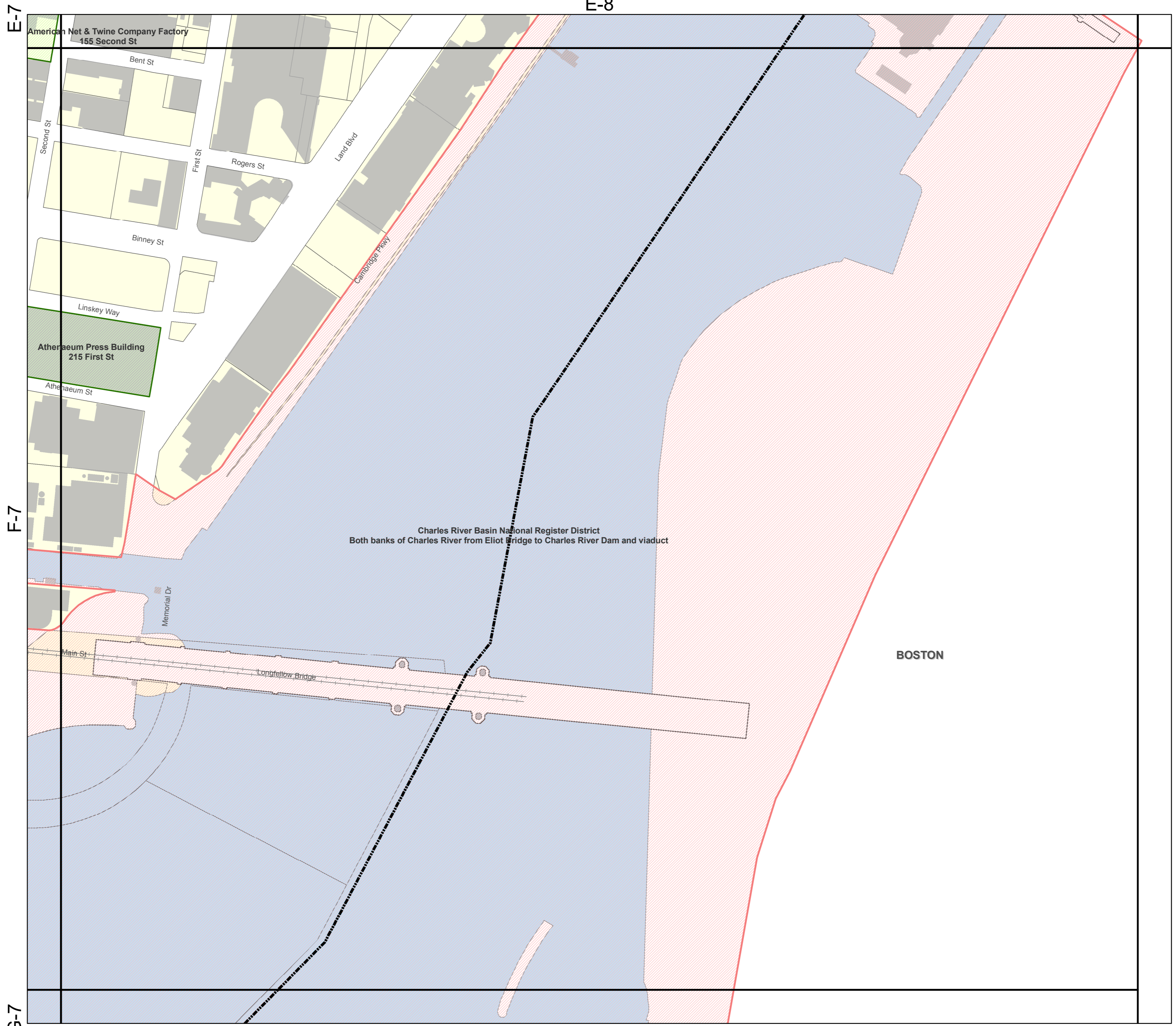
- National Register District
- National Register Individual Property
- Parcels
- Buildings



**Tile
F-7**

Cambridge Properties on the National Register of Historic Places

32

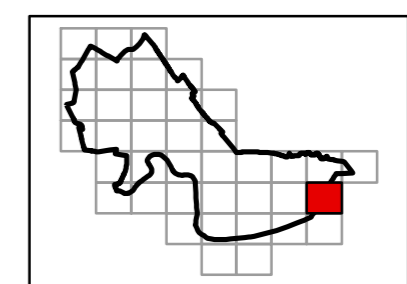


0 50 100 200 300 400 Feet

Scale: 1:2,400
1 inch = 200 feet

Data compiled by the
Cambridge Historical Commission
from available records provided by the
Massachusetts Historical Commission
Mapping by Cambridge GIS
Cambridge, Mass. February 2008

- National Register District
- National Register Individual Property
- Parcels
- Buildings



**Tile
F-8**

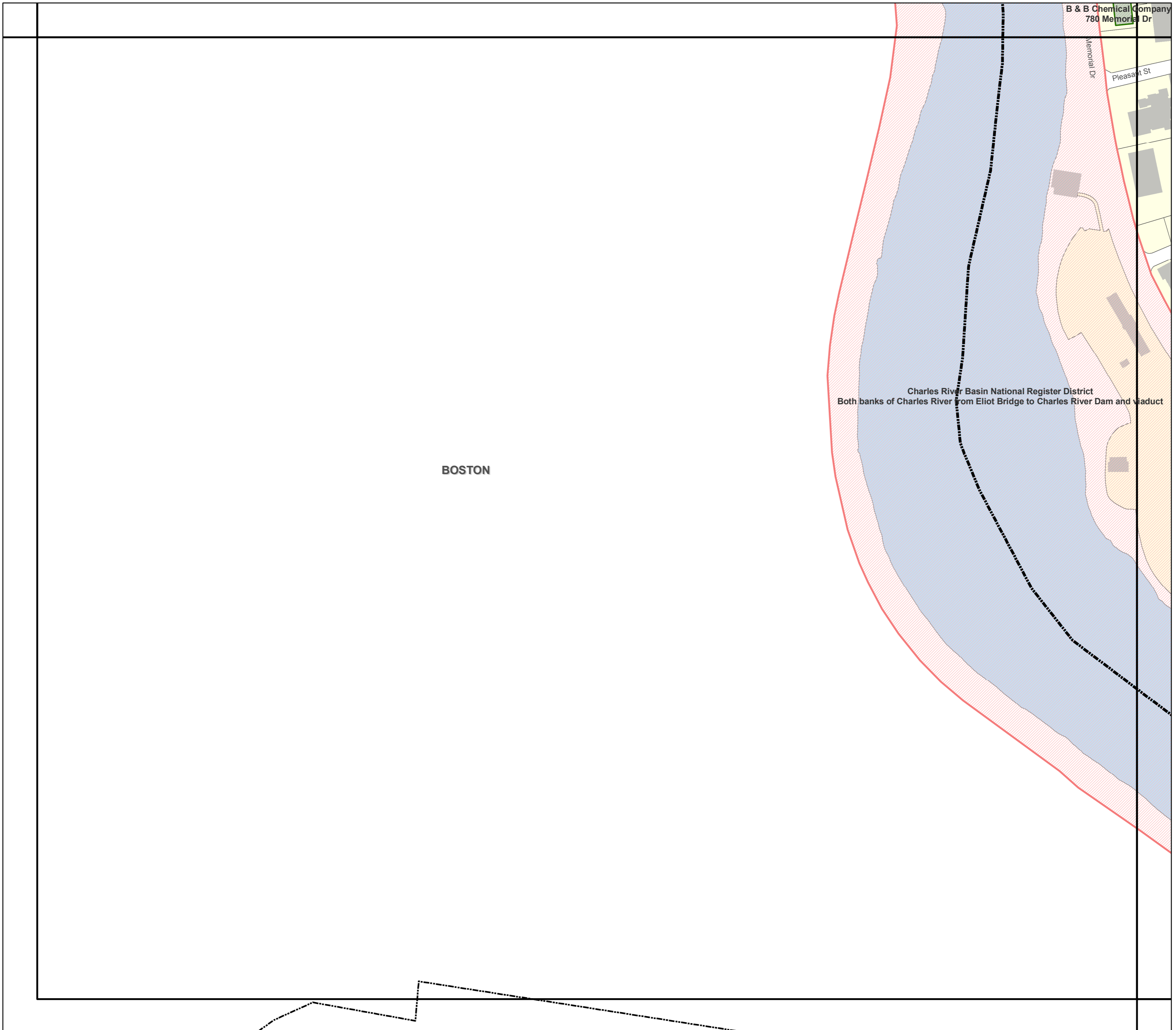
Cambridge Properties on the National Register of Historic Places

33

F-3

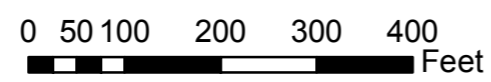
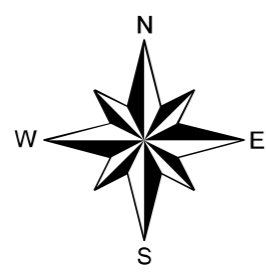
F-4

F-5



G-5

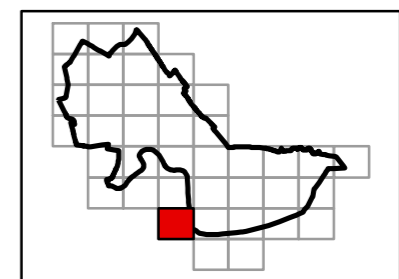
H-5



Scale: 1:2,400
1 inch = 200 feet

Data compiled by the
Cambridge Historical Commission
from available records provided by the
Massachusetts Historical Commission
Mapping by Cambridge GIS
Cambridge, Mass. February 2008

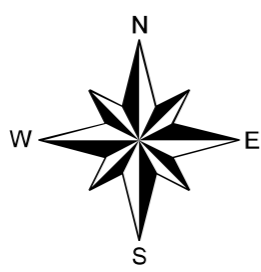
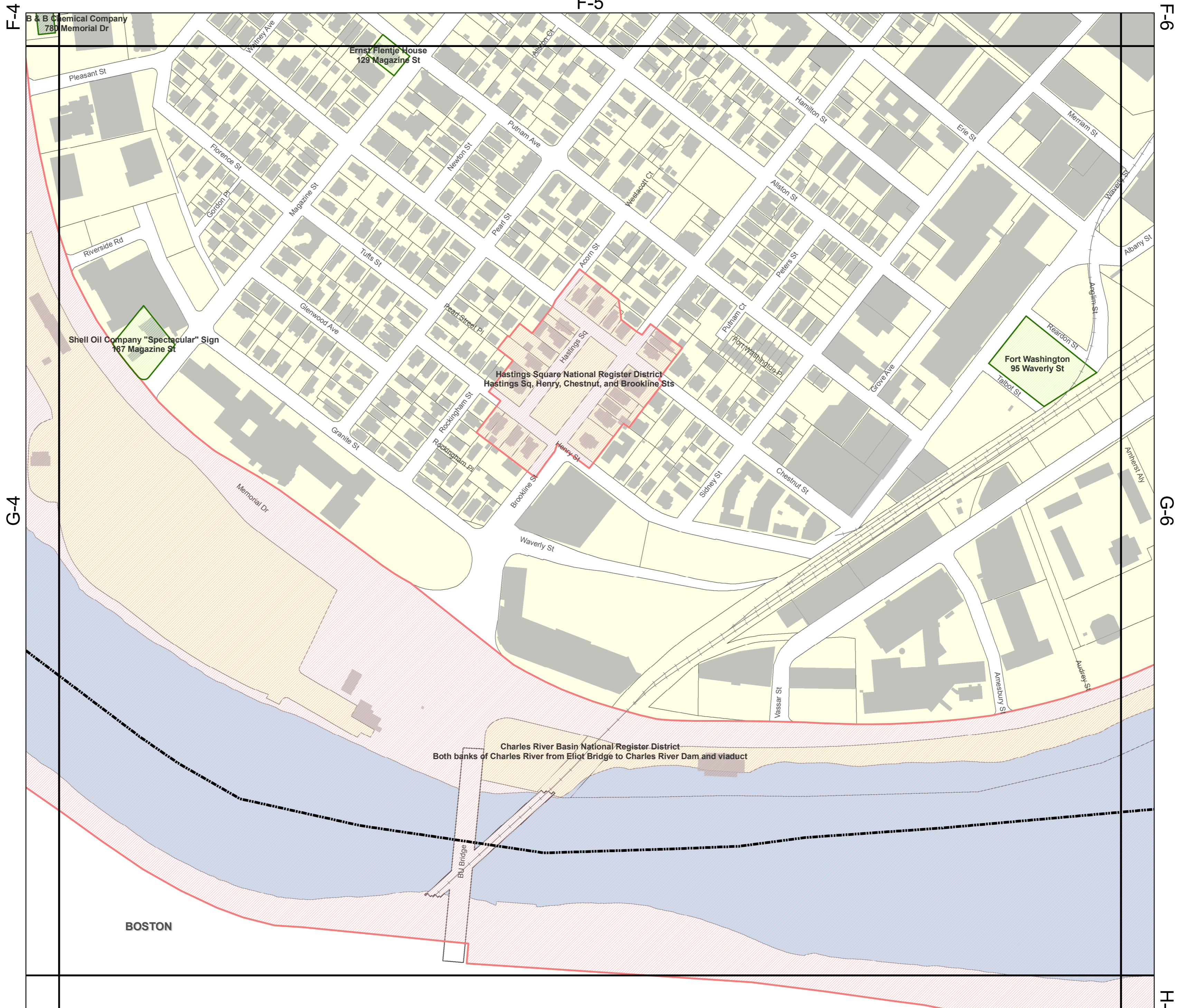
- National Register District
- National Register Individual Property
- Parcels
- Buildings



**Tile
G-4**





Cambridge Properties on the National Register of Historic Places

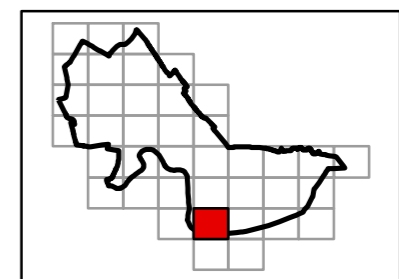
34



0 50 100 200 300 400 Feet
Scale: 1:2,400
1 inch = 200 feet

Data compiled by the
Cambridge Historical Commission
from available records provided by the
Massachusetts Historical Commission
Mapping by Cambridge GIS
Cambridge, Mass. February 2008

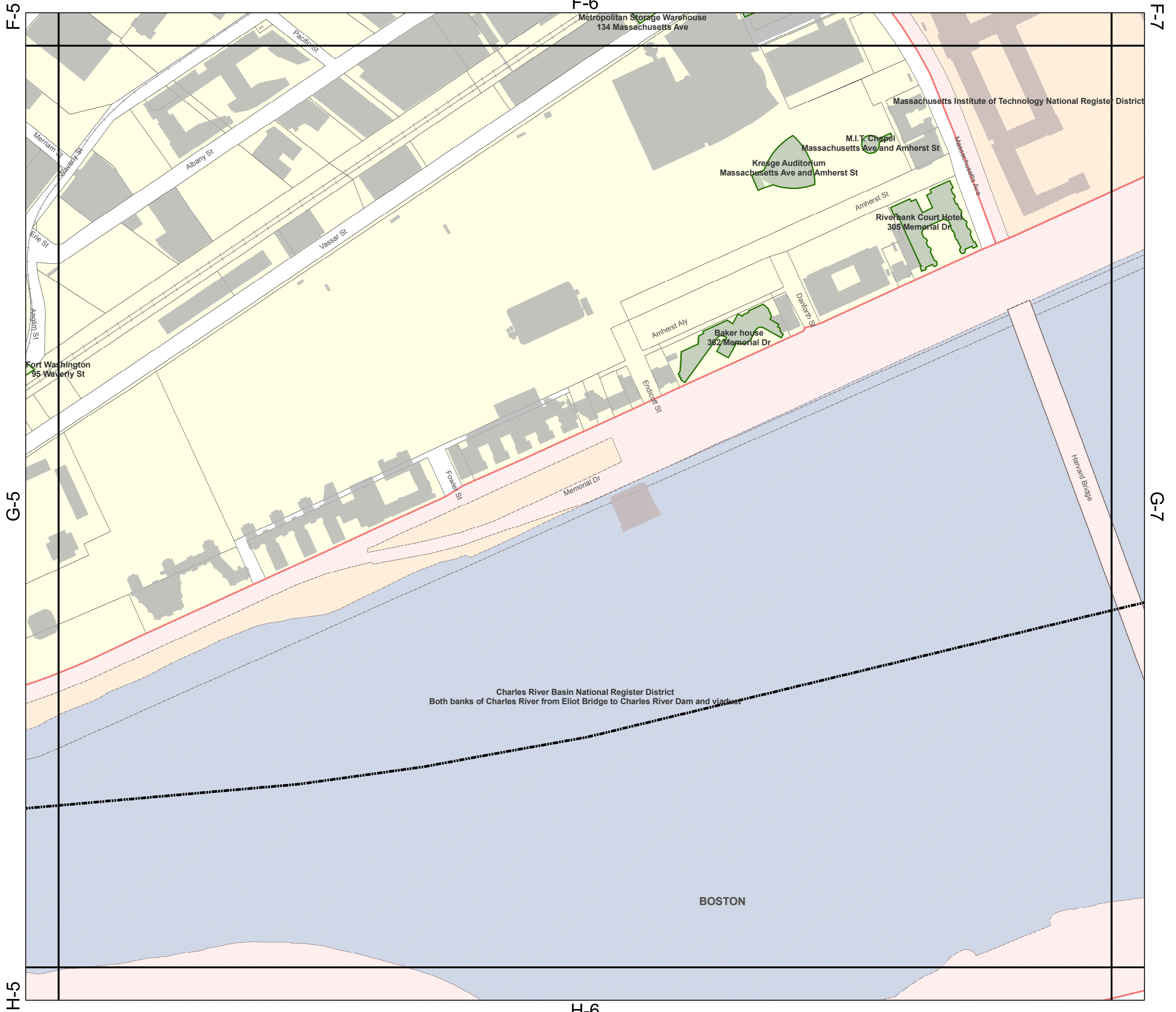
-  National Register District
-  National Register Individual Property
-  Parcels
-  Buildings



**Tile
G-5**

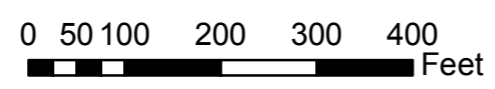
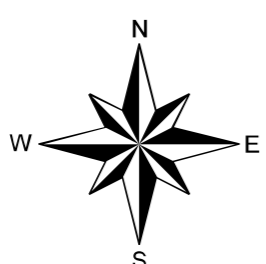
Cambridge Properties on the National Register of Historic Places

35



H-5

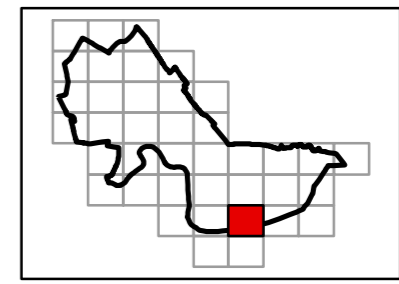
H-6



Scale: 1:2,400
1 inch = 200 feet

Data compiled by the
Cambridge Historical Commission
from available records provided by the
Massachusetts Historical Commission
Mapping by Cambridge GIS
Cambridge, Mass. February 2008

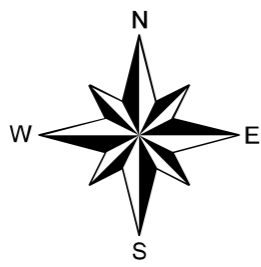
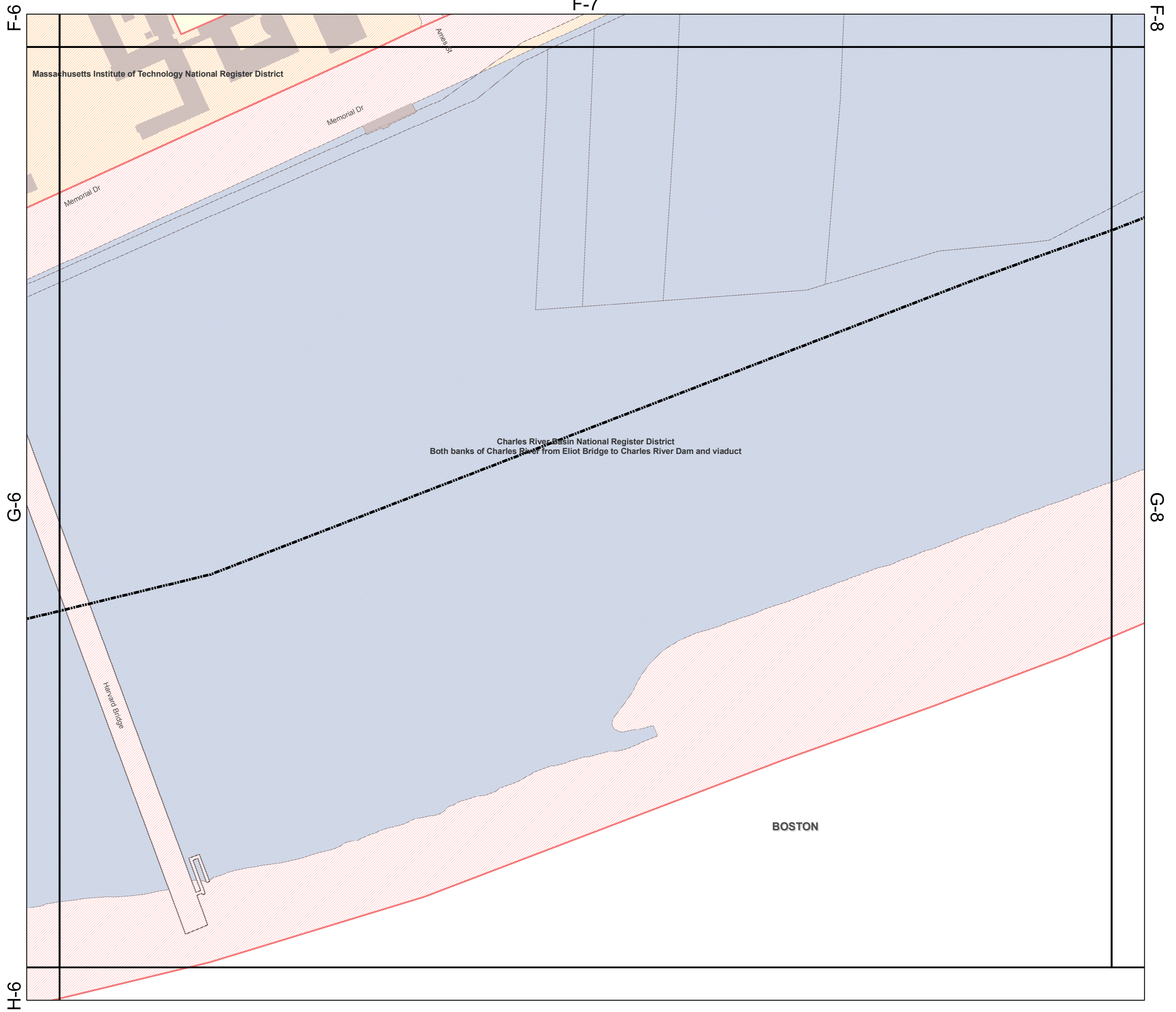
- National Register District
- National Register Individual Property
- Parcels
- Buildings



**Tile
G-6**

Cambridge Properties on the National Register of Historic Places

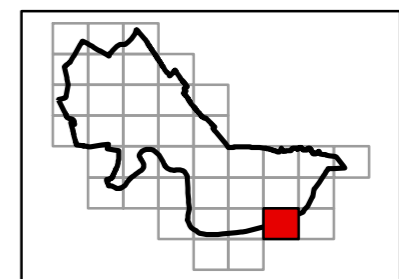
36



0 50 100 200 300 400 Feet
Scale: 1:2,400
1 inch = 200 feet

Data compiled by the
Cambridge Historical Commission
from available records provided by the
Massachusetts Historical Commission
Mapping by Cambridge GIS
Cambridge, Mass. February 2008

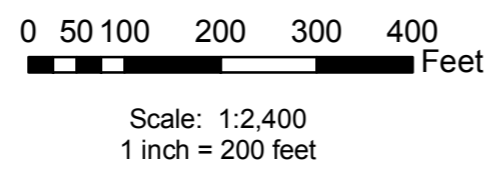
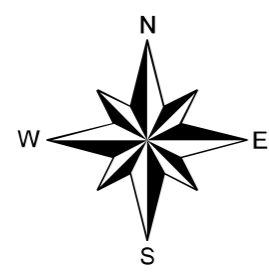
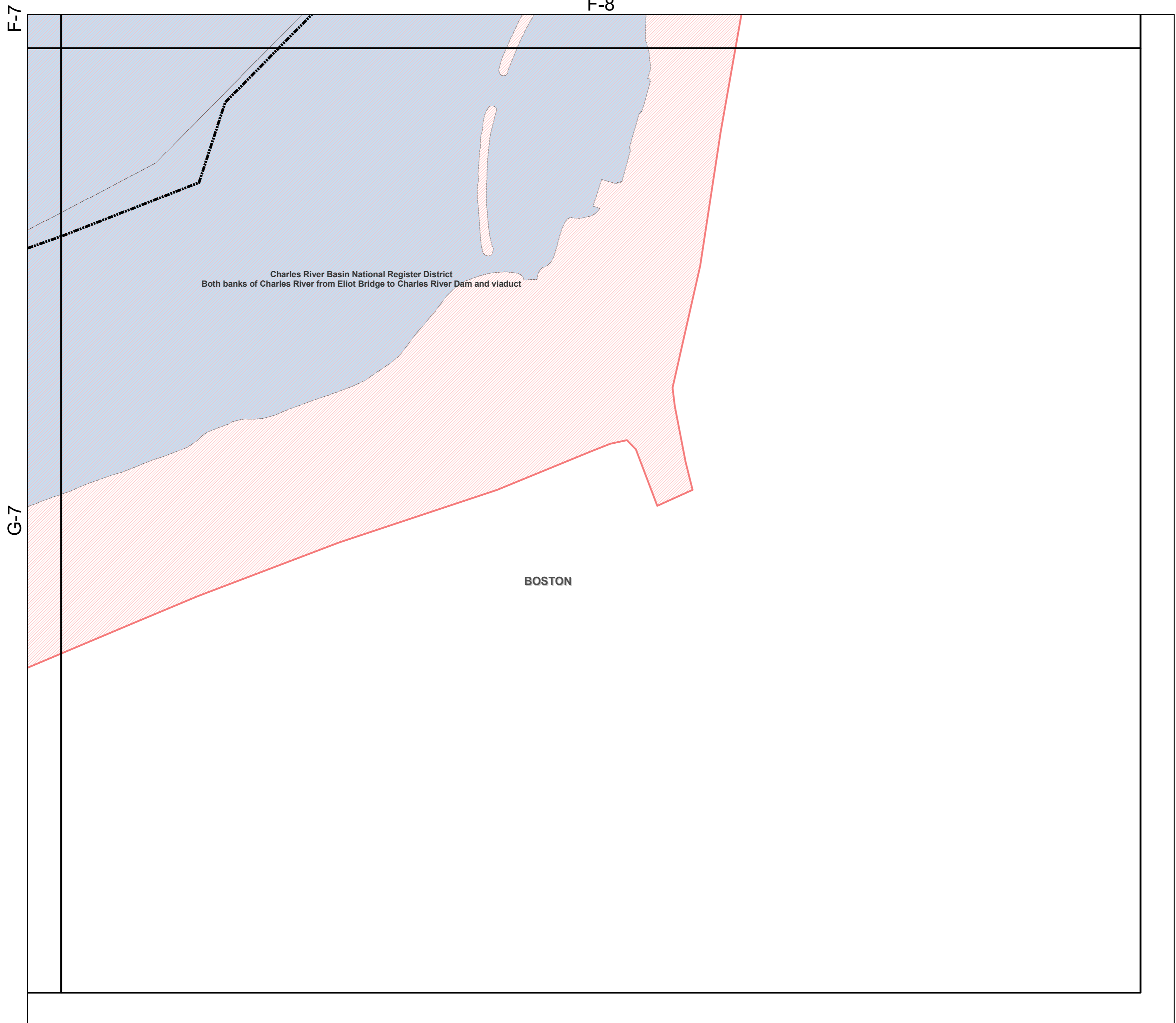
- National Register District
- National Register Individual Property
- Parcels
- Buildings



**Tile
G-7**

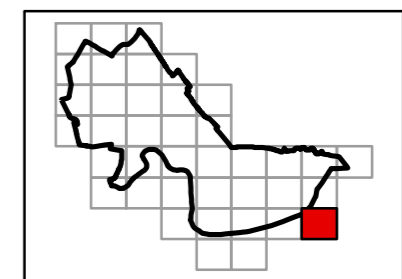
Cambridge Properties on the National Register of Historic Places

37



Data compiled by the
Cambridge Historical Commission
from available records provided by the
Massachusetts Historical Commission
Mapping by Cambridge GIS
Cambridge, Mass. February 2008

- National Register District
- National Register Individual Property
- Parcels
- Buildings



**Tile
G-8**

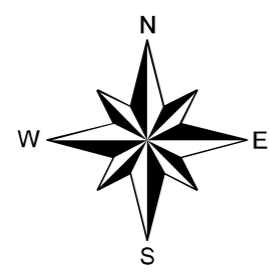
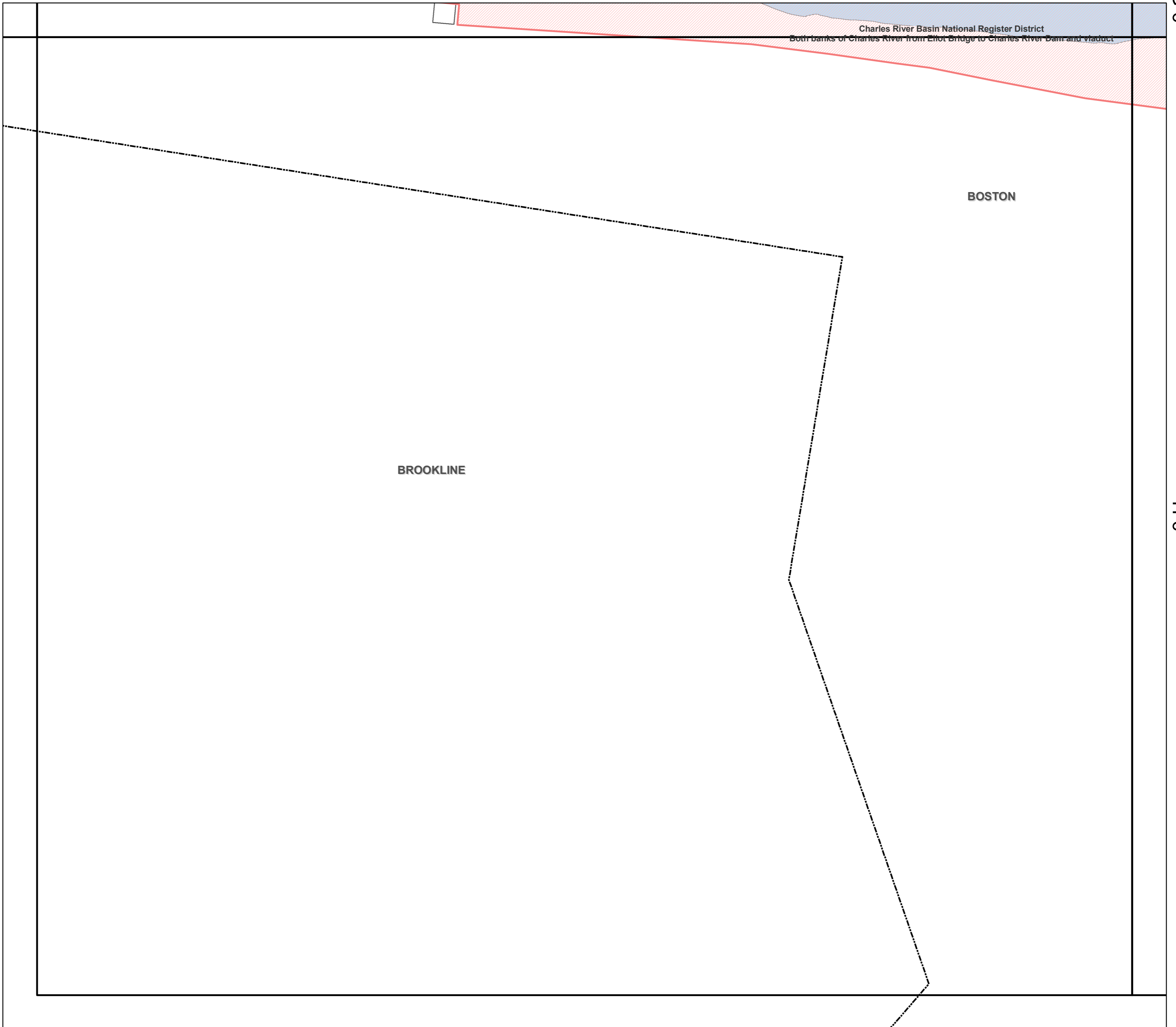
Cambridge Properties on the National Register of Historic Places

38

G-4

G-5

G-6

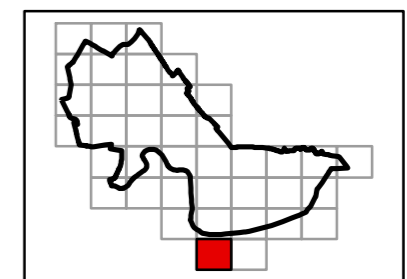


0 50 100 200 300 400 Feet

Scale: 1:2,400
1 inch = 200 feet

Data compiled by the
Cambridge Historical Commission
from available records provided by the
Massachusetts Historical Commission
Mapping by Cambridge GIS
Cambridge, Mass. February 2008

- National Register District
- National Register Individual Property
- Parcels
- Buildings



**Tile
H-5**

Cambridge Properties on the National Register of Historic Places

39

G-5

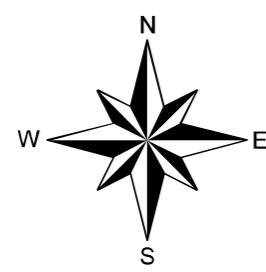
G-6

G-7

Charles River Basin National Register District
Both banks of Charles River from Eliot Bridge to Charles River Dam and viaduct

BOSTON





H-5

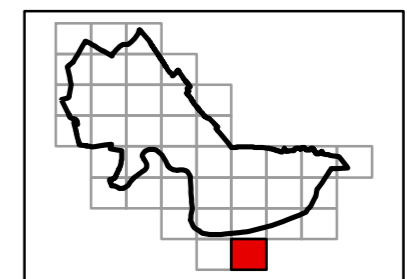


0 50 100 200 300 400 Feet

Scale: 1:2,400
1 inch = 200 feet

Data compiled by the
Cambridge Historical Commission
from available records provided by the
Massachusetts Historical Commission
Mapping by Cambridge GIS
Cambridge, Mass. February 2008

-  National Register District
-  National Register Individual Property
-  Parcels
-  Buildings



**Tile
H-6**